This is a digital copy of a book that was preserved for generations on library shelves before it was carefully scanned by Google as part of a project to make the world's books discoverable online.

It has survived long enough for the copyright to expire and the book to enter the public domain. A public domain book is one that was never subject to copyright or whose legal copyright term has expired. Whether a book is in the public domain may vary country to country. Public domain books are our gateways to the past, representing a wealth of history, culture and knowledge that's often difficult to discover.

Marks, notations and other marginalia present in the original volume will appear in this file - a reminder of this book's long journey from the publisher to a library and finally to you.

Usage guidelines

Google is proud to partner with libraries to digitize public domain materials and make them widely accessible. Public domain books belong to the public and we are merely their custodians. Nevertheless, this work is expensive, so in order to keep providing this resource, we have taken steps to prevent abuse by commercial parties, including placing technical restrictions on automated querying.

We also ask that you:

+ *Make non-commercial use of the files* We designed Google Book Search for use by individuals, and we request that you use these files for personal, non-commercial purposes.

+ *Refrain from automated querying* Do not send automated queries of any sort to Google's system: If you are conducting research on machine translation, optical character recognition or other areas where access to a large amount of text is helpful, please contact us. We encourage the use of public domain materials for these purposes and may be able to help.

+ *Maintain attribution* The Google "watermark" you see on each file is essential for informing people about this project and helping them find additional materials through Google Book Search. Please do not remove it.

+ *Keep it legal* Whatever your use, remember that you are responsible for ensuring that what you are doing is legal. Do not assume that just because we believe a book is in the public domain for users in the United States, that the work is also in the public domain for users in other countries. Whether a book is still in copyright varies from country to country, and we can't offer guidance on whether any specific use of any specific book is allowed. Please do not assume that a book's appearance in Google Book Search means it can be used in any manner anywhere in the world. Copyright infringement liability can be quite severe.

About Google Book Search

Google's mission is to organize the world's information and to make it universally accessible and useful. Google Book Search helps readers discover the world's books while helping authors and publishers reach new audiences. You can search through the full text of this book on the web at `http://books.google.com/`

LANE MEDICAL LIBRARY STANFORD
2 45 0417 8125

LANE

MEDICAL LIBRARY

LEVI COOPER LANE FUND

PRESENTED TO

The New York Academy of Medicine.

By

The Society of the New York Hospital,

March, 1898.

LANE MEDICAL LIBRARY
STANFORD UNIVERSITY
MEDICAL CENTER
STANFORD, CALIF. 94305

EIGHTEENTH

ANNUAL REPORT

REGISTRAR-GENERAL

BIRTHS, DEATHS, AND MARRIAGES

IN ENGLAND.

Presented to both Houses of Parliament by Command of Her Majesty.

LONDON:
PRINTED BY GEORGE E. EYRE AND WILLIAM SPOTTISWOODE,
PRINTERS TO THE QUEEN'S MOST EXCELLENT MAJESTY.
FOR HER MAJESTY'S STATIONERY OFFICE.

1857.

ANE LIBRARY

CONTENTS.

PAGE

REPORT :—

MARRIAGES, BIRTHS, and DEATHS; their Numbers and Proportions to the Population, also the EMIGRATION during the Year 1855 . . i–ii

MARRIAGES in 1855. Number celebrated according and *not* according to the Rites of the Established Church; after Licence, Banns, &c.; effect of high prices of food on the Marriages . . . . . ii–iii

Marriages of minors . . . . . iii–iv

Re-marriages iv

Signatures of Persons married . . . . . iv–viii

BUILDINGS registered for the SOLEMNIZATION of MARRIAGES . viii

BIRTHS in 1855. Number and Proportion of Births of each Sex, *in* and *out of* Wedlock . . . . . ix—xii

DEATHS in 1855. Mortality of Males and Females at different Ages and Seasons . . . . . xii–xvi

SUMMARY of the QUARTERLY REPORTS, 1855 :—

FIRST QUARTER, ending March 31st . . . . . xvi–xix

SECOND QUARTER, ending June 30th . . . . . xix–xxi

THIRD QUARTER, ending September 30th . . . . . xxi–xxiv

FOURTH QUARTER, ending December 31st . . . . . xxiv–xxviii

TABLES . . . . . xxvi–xxix

MARRIAGES, BIRTHS, and DEATHS in GREAT BRITAIN; also in ENGLAND and FRANCE . . . . . xxix–xxxiv

ABSTRACTS :—

MARRIAGES Registered in England in each of the Divisions, Counties, and Districts in 1855; distinguishing those according and those *not* according to the Rites of the Established Church; and distinguishing also Persons married according to their conjugal Condition, Minority, and Signature of the Register by marks 2–25

AGES of Persons married in 1855, distinguishing those of Bachelors, Spinsters, Widowers, Widows, and their Ages . 26–27

MARRIAGES, BIRTHS, and DEATHS Registered in each of the Divisions, Counties, and Districts in 1855; also BIRTHS and DEATHS and EXCESS of BIRTHS over DEATHS in each of the Sub-districts of England; showing Illegitimate Births, Area, and Population throughout 28–82

DEATHS in 1855 in the principal Public Institutions in London . . 83–84

BIRTHS of all Male and Female Children, Registered in the DIVISIONS and COUNTIES in each of the Four Quarters of 1855 . . . 86–89

BIRTHS of Male and Female Children born out of Wedlock, Registered in the DIVISIONS and COUNTIES in each of the Four Quarters of 1855 90–93

26101

PAGE

ABSTRACTS — *continued.*

DEATHS of Males and Females, Registered in each of the Four Quarters of 1855, in DIVISIONS and COUNTIES 94–97

DEATHS of Males and Females at different AGES Registered in 1855 in DIVISIONS, COUNTIES, and DISTRICTS 98–119

CAUSES of DEATHS of Males and Females in ENGLAND, at different Periods of Life, in 1855 120–123

CAUSES of DEATHS of Males and Females in LONDON, at different Periods of Life, in 1855 124–127

CAUSES of DEATHS of Males and Females in ENGLAND, and in each DIVISION and COUNTY, in 1855 128–143

SUPPLEMENTARY TABLE of the CAUSES of DEATH in 1855, Males and Females 144–147

OCCASIONAL TABLES.

[The Tables now given present, in a form easy of reference and comparison, results compiled from previous Reports of the Registrar-General.]

CAUSES of DEATHS of Males and Females in ENGLAND, at different Periods of Life, in the SEVEN YEARS 1848–54 150–155

CAUSES of DEATHS of Males and Females in ENGLAND, at different Periods of Life, in *each* of the SEVEN YEARS 1848–54 156–175

CAUSES of 2,869,898 DEATHS in ENGLAND in the SEVEN YEARS 1848–54, arranged in the order of Mortality 176

APPENDIX.

LETTER TO THE REGISTRAR-GENERAL ON THE CAUSES OF DEATH IN ENGLAND IN 1855, by WILLIAM FARR, Esq., M.D., F.R.S.: —

PUBLIC HEALTH, METEOROLOGY, and PRICES OF FOOD in 1855 . 179

I. CAUSES OF DEATH 179

(1) *Zymotic Diseases* 179–182

(2) *Constitutional Diseases* 182–184

(3) *Local Diseases* 184–185

(4) *Developmental Diseases* 185–186

(5) *Violent Deaths* 186–187

INDEX of DISTRICTS, referring by Numbers to the several TABLES of ABSTRACTS 189



REPORT

The Right Honourable SIR GEORGE GREY, Bart., G.C.B., Her Majesty's Principal Secretary of State for the Home Department, &c. &c. &c.

General Register Office, Somerset House,
10th June 1857.

SIR,

I HAVE the honour to submit to you, in continuation of my annual statements, the Abstracts of the Births, Deaths, and Marriages in England and Wales during the year 1855.

1855.—MARRIAGES, BIRTHS, AND DEATHS.

304,226 persons were married; the births of 635,043 children, not including the still-born, were registered; and 425,703 deaths were recorded during the year. Thus 1,364,972 new names were inscribed on the national registers. Respecting each of these persons, certain important facts are registered, which when carefully collated, throw light upon many subjects of great public interest.

The natural increase of the population by the excess of births over deaths in the year was 209,340; or it was at the rate of 1·121 per cent. on the population. The increase is greater than the annual increase of the two previous years by several thousands.

The number of marriages decreased; and the persons married were 15,228 less in number in 1855 than in the previous year. The number of births exceeded by 638 the 634,405 births in the previous year. The deaths were 12,202 less numerous than the deaths in 1854.

176,807 emigrants embarked from the ports of the United Kingdom during the year 1855. About 62,906 of the number were of English or Welsh origin, of whom 27,833 sailed to the United States, 4991 to the North American colonies, 29,868 to the Australian Colonies, and 214 to all other places. Of the 62,906 persons about 24,997 were adult males, and 22,545 adult females; 6769 were males aged 1 to 14 years, and 6470 were females aged 1 to 14; and 2125 were infants.*

* These results have been derived from the following numbers published in the Appendix to the Sixteenth Annual Report of the Emigration Commissioners.

Summary of Emigration from the United Kingdom, 1855.

Adults.		Children aged 1 to 14.		Infants.	Not stated.	Total.	Native Country of Emigrants.				
M.	F.	M.	F.				English.	Scotch.	Irish.	Foreigners.	Not stated.
65,363	56,960	17,700	16,919	5,557	12,318	176,807	57,132†	14,037	78,854	10,554	16,230

† Of this number of English, 25,278 sailed to the United States; 4,533 to North American Colonies; 27,127 to Australian Colonies; and 194 to other places. In the statement in the text the numbers which appear in this Table under the head of "Not stated" have been distributed proportionally over the other heads.

The annual rates of the year 1855 were such, that to 100 persons living*, there were marriages ·810, persons married 1·620, births 3·380, deaths 2·266. The rate of marriage was below the average; the rates of birth and of death were slightly above the average of the eighteen years 1838–55. *One* marriage took place to 123 persons living, and consequently *one* person was married to 62 living; *one* child was born alive to every 30 persons living; *one* person died to every 44 living.

The observations now extend over eighteen years; and the resulting average rates for England and Wales are to 100 persons living, 1·631 persons married annually, 3·276 births, 2·246 deaths; or 1 in 61 of the population is married, 1 in 31 is born, 1 in 45 dies annually.

MARRIAGES.

127,751 marriages were celebrated according to the rites of the Established Church, and 24,362 marriages according to other forms. Of 100 marriages, about 84 take place in the churches and chapels of the Establishment. Only 14 marriages were by special licence; more than 20,386 by licence, 99,546 after banns, 3804 by superintendent registrar's certificate. The mode of marriages was not stated in 4001 instances by the clergymen. If we take the proportion in 100 on the 123,750 distinguished cases, 16·5 were by licence, 80·4 by banns, and 3·1 by superintendent registrar's certificate.

The cost of the marriage licence is about 50*s.*; the common fee for the publication of banns is 1*s.* The revenue of the ecclesiastical officers under the two heads must have been about 52,613*l.* for licences, and 5138*l.* for the publication of banns.

The decrease in the marriages by banns was 5504 on 105,050, or more than 5 per cent.; the decrease in the marriages after licence was 662 on 21,048, or more than 3 per cent. The poorer classes evidently felt the

TABLE I.—Estimated POPULATION, with the Number of MARRIAGES, BIRTHS, and DEATHS registered in England in each Year from 1838 to 1855.

Years ended Dec. 31st.	Estimated POPULATION in England in the Middle of the Years.†	MARRIAGES.	PERSONS *Married.*	BIRTHS (exclusive of Still-born).	DEATHS.	Excess of Births over Deaths.
1838	15,312,256	118067	236184	463787	342760	121027
1839	15,515,296	123166	246332	492574	338984	153590
1840	15,721,029	122665	245330	502303	359687	142616
1841	15,929,492	122496	244992	512158	343847	168311
1842	16,128,798	118825	237650	517739	349519	168220
1843	16,320,479	123818	247636	527325	346445	180880
1844	16,519,565	132249	264498	540763	356933	183830
1845	16,721,081	143743	287486	543521	349366	194155
1846	16,925,051	145664	291328	572625	390315	182310
1847	17,131,512	135845	271690	539965	423304	116661
1848	17,340,492	138230	276460	563059	399833	163226
1849	17,552,020	141883	283766	578159	440839	137320
1850	17,766,129	152744	305488	598422	368995	224427
1851	17,982,849	154206	308412	615865	395396	220469
1852	18,205,627	158782	317564	624012	407135	216877
1853	18,408,318	164520	329040	612391	421097	191294
1854	18,618,760	159727	319454	634405	437905	196500
1855	18,786,914	152113	304226	635043	425703	209340

† The Population has been deduced on the assumption that the annual rate of increase was uniform; viz. 1·220 per cent. in each of the 10 years 1841–51, and 1·326 per cent. in each of the 3 years 1838–40. For 1852–55 the increase of Population has been obtained by taking the excess of births over deaths in the four quarters ending June 30th, in each year. The results, by the latter method, will probably be found now to be more correct than those deduced on the hypothesis that the population increased at the same rate in 1851–2–3–4–5, as it did in 1841–51.

* By taking the numbers living to be 100,000, the numbers may be read without the decimal points.

pressure of the times more severely than the rich; and they abstained from marriage to a greater extent.

The marriages in registered places of worship belonging to Roman Catholics were 7344; to Independents, Baptists, Methodists, and other Christian denominations 9296, to Quakers 57, and to Jews 224. The marriages among the Roman Catholics attained their maximum (8375) in 1853; they fell to 7344 in 1855, or more than 12 per cent. The number (10,149) among other Christian denominations not of the Established Church was at its maximum in the same year, and fell to 9296 in 1855, or 8 per cent.; while the marriages according to the rites of the Church of England declined 7 per cent. These rates must have been modified by the comparative wealth of the members of the different communities.

High prices of wheat depress marriage among the classes (five out of six) who marry by banns, to a greater extent than they depress marriage among the remaining sixth of the people marrying by licence. Consequently, as the annual average price of wheat was higher (74*s.* 8*d.*) in 1855 than it was in any of the 15 years since 1841, the proportion of marriages by *banns* to the marriages by *licence* should be lower than it was in any of those years. This is found to be the case, and the proportion was 4·883 marriages by banns, to 1 marriage by licence in 1855. The principle that was announced in the last report, is thus confirmed by the experience of another year. (See Table *a.*)

Marriages of minors.—8386 young men and 27,207 young women married under 21 years of age; of 100 men who married nearly 6 were minors, of 100 women 18 were minors; or taking 100 persons (50 men and 50 women), 12 married under 21 years of age.

TABLE (*a*).

YEARS.	MARRIAGES.		Estimated to 100 persons living.		Price of Wheat per Quarter.
	To 100 persons living.	By Banns to *one* Marriage by Licence.	*Marriages* of the higher and middle Classes.	*Marriages* of the Artizans and Labourers and other Classes.	
1	2	3	4	5	6
AVERAGE:					*s.* *d.*
Of 5 years of *highest* prices -	·793	4·973	·133	·661	67 8
Of 5 years of *intermediate* prices	·843	5·469	·130	·712	52 1
Of 5 years of *lowest* prices -	·831	5·530	·127	·704	42 9
1855	·810	4·883	·138	·672	74 8
1854	·858	4·991	·143	·715	72 5
1847	·793	4·977	·133	·660	69 9
1841	·769	4·940	·129	·640	64 4
1842	·737	5·072	·121	·616	57 3
1846	·861	5·427	·134	·727	54 8
1853	·894	5·293	·142	·752	53 3
1844	·801	5·705	·119	·682	51 3
1845	·860	5·799	·126	·734	50 10
1848	·797	5·121	·130	·667	50 6
1843	·759	5·490	·117	·642	50 1
1849	·808	5·429	·126	·682	44 3
1852	·872	5·472	·135	·737	40 9
1850	·860	5·666	·129	·731	40 3
1851	·858	5·591	·130	·728	38 6

The number of young women marrying under age has increased rapidly within the last seven years. The proportion fluctuated only from 13·16 to 13·73 per cent. in the seven years 1841–47. It then rose from 14·06 in 1848, and 15·75 in 1851 to 16·99 in 1852; 17·76 in 1853; 18·03 in 1854; and 17·89 in 1855. The proportion of young men to young women who marry under the age of 21 is as 1 to 3; but the early marriages of men increased nearly to the same extent as the early marriages of women.

The proportion of early marriages of women exceeded 20 in 100 in the following counties; and it was 21 in the county of Northampton, 24 in Huntingdon, 25 in Bedford, 23 in Cambridge, 21 in Essex; it was 28 in Stafford, 26 in Durham, and 22 in Monmouth, the great coal districts; 21 in Nottingham, 21 in Derby, 21 in Lancaster, 25 in the West Riding of Yorkshire, 21 in the East Riding of Yorkshire.

The *increase* of the proportional number of marriages of young women under the age of 21 was great in Cornwall, Durham, and Monmouthshire and Wales; in Herefordshire, Shropshire, and Worcestershire; in Nottinghamshire and Derbyshire; in the East Riding of Yorkshire, Northumberland, and Cumberland. And the increase was not only in the proportional, but also in the absolute number of such marriages. London, Middlesex, Devon, and North Wales have remarkably few marriages of minors.

Re-marriages. — 21,940 widowers and 14,435 widows re-married; 14,280 widowers married spinsters, and 7660 married widows, and 6775 widows married bachelors. The proportional number of widowers (14·42 per cent.) and widows (9·49 per cent.) exceeded the average.

In London, Bucks, Norfolk, Wilts, Notts, Chester, Lancaster, the East Riding of Yorkshire, more than 15 in 100 men who married were widowers. In London, Hants, Hereford, Stafford, Warwick, Lancaster, Durham, and Monmouth, more than 10 in 100 women who married were widows.

Signatures of persons married.—44,846 husbands and 62,672 wives made their marks; while 107,267 husbands and 89,441 wives wrote their names in the marriage registers. A certain number of the women who

---

TABLE II.—Proportion of MARRIAGES, BIRTHS, and DEATHS to the Population of England.

Years ended Dec. 31st.	To 100 Persons living.				The Number of Persons living.			
	MARRIAGES.	PERSONS MARRIED.	BIRTHS.	DEATHS.	To one Marriage.	To one Person Married.	To one Birth.	To one Death.
1838	·771	1·542	3·029	2·236	130	65	33	45
1839	·794	1·588	3·175	2·185	126	63	31	46
1840	·780	1·560	3·195	2·288	128	64	31	44
1841	·769	1·538	3·215	2·159	130	65	31	46
1842	·737	1·474	3·211	2·168	136	68	31	46
1843	·759	1·518	3·231	2·123	132	66	31	47
1844	·801	1·602	3·273	2·161	125	63	31	46
1845	·860	1·720	3·351	2·089	116	58	31	48
1846	·861	1·722	3·363	2·306	116	58	30	43
1847	·793	1·586	3·183	2·471	126	63	33	40
1848	·797	1·594	3·247	2·306	125	63	31	43
1849	·808	1·616	3·294	2·512	124	62	30	40
1850	·860	1·720	3·340	2·077	116	58	30	48
1851	·858	1·716	3·425	2·199	117	58	29	45
1852	·872	1·744	3·428	2·236	115	57	29	45
1853	·894	1·788	3·338	2·288	112	56	30	44
1854	·858	1·716	3·407	2·352	117	58	29	43
1855	·810	1·620	3·380	2·206	123	62	30	44
Mean . .	·816	1·631	3·276	2·246	123	61	31	45

NOTE.—The Table may be read thus:—In the year 1838 to every 100 persons living there were ·771 marriages or 1·542 persons married, 3·029 births, 2·236 deaths; the number of persons living to every marriage, person married, birth or death, was 130, 65, 33, and 45 respectively. By disregarding the decimal points the Table will show the proportion to every 100,000 persons living. A correction for increase of population has been made in calculating the above results.

make their marks are deterred by timidity from writing their names; upon the other hand many thousands of those who write their names, write very badly, and are evidently little practised in the art of writing. The means of education must still be deplorably defective in England and Wales, when we find 41 in 100 women, and 29 in 100 men making crosses instead of writing their names in the registers of their marriages. It is consolatory to find that within the fifteen years 1841 to 1855, the proportion of men who write their names has increased from 67·3 to 70·5; and the proportion of women has increased to a still greater extent; namely, from 51·2 to 58·8 in 100.

Each marriage constitutes a family; and to the family the fact that one of its members can read and write, is of more importance than the fact that both can read and write. Now as 107,267 men and 89,441 women wrote their names, it is evident that the 196,708 may have been so distributed in pairs, as to leave no pairs in which neither the husband nor the wife could write.

Such a combination, however, does not take place. But if it is assumed that the men and women who can write, and that the men and women who cannot write, have no tendency to intermarry greater than that which

---

TABLE III.—MARRIAGES registered in ENGLAND in each Year from 1841 to 1855.

YEARS ending 31st December	TOTAL MARRIAGES.	According to the Rites of the Established Church.						Not according to the Rites of the Established Church.					
		Special Licence.	Licence.	Banns.	Superintendent Registrar's Certificate.	Not stated.	Total in Established Church.	Total not in Established Church.	In Registered Places. Roman Catholics.	In Registered Places. Other Christian Denominations.	Superintendent Registrar's Office.	Quakers.	Jews.
1841	122496	13	15792	78015	972	19579	114371	8125	5882		2064	66	113
1842	118825	9	14935	75744	944	18415	110047	8778	6200		2357	58	163
1843	123818	8	14544	79849	1222	18014	113637	10181	7152		2817	61	151
1844	132249	10	14930	85176	1538	18335	120009	12240	2280	6284	3446	55	175
1845	143743	10	16013	92867	1706	18919	129515	14228	2816	7181	3977	74	180
1846	145604	14	17135	92995	1862	18503	130509	15155	3027	7669	4167	63	224
1847	135845	14	17052	84863	1968	16979	120876	14969	2961	7483	4258	83	184
1848	138230	13	16896	86519	2170	15871	121469	16761	3458	8060	4790	67	186
1849	141883	18	16697	90644	2393	13230	125182	18701	4199	8662	5558	53	229
1850	152744	8	17413	98669	3136	11733	130959	21785	5623	9626	6207	69	260
1851	154206	8	17781	99406	3351	10412	130958	23248	6570	9540	6813	65	260
1852	158762	8	19461	100497	3610	4306	133882	24900	7479	10017	7100	57	247
1853	164520	8	20624	109166	3814	4430	138042	26478	8375	10149	7598	68	288
1854	159727	15	21048	105050	3811	4185	134109	25618	7813	9873	7593	52	287
1855	152113	14	20386	99546	3804	4001	127751	24362	7344	9296	7441	57	224

YEARS ending 31st December	Marriages contracted between				Re-married.		Under Age.		Signed the Marriage Register with Marks.			
	Bachelors and Spinsters.	Bachelors and Widows.	Widowers and Spinsters.	Widowers and Widows.	Widowers.	Widows.	Men.	Women.	Men.	Women.	Marriages in which both Signed.	Marriages in which one Signed.
1841	—	—	—	—	—	—	5362	16285	39954	59580	—	—
1842	—	—	—	—	15619	10579	5387	16003	38031	56965	—	—
1843	—	—	—	—	16305	10811	5511	16403	40520	60715	—	—
1844	—	—	—	—	16941	11183	5515	17410	42912	65073	—	—
1845	119559	6028	11835	6341	18176	12369	6287	19376	47065	71229	—	—
1846	121324	5997	12212	6131	18343	12128	6313	20001	47488	70145	—	—
1847	112576	5705	11667	5897	17564	11602	5536	18118	42429	61877	32622	39069
1848	113284	5920	12702	6324	19020	12244	6002	19436	43166	62771	32974	39989
1849	116134	6102	13155	6492	19647	12594	6650	21105	44027	65153	—	—
1850	124081	6375	14558	7580	22138	14155	7458	23109	47572	70606	—	—
1851	126018	6625	14318	7250	21563	13875	7737	24286	47439	69812	36186	44879
1852	130672	6696	14044	7370	21414	14066	8551	26978	48421	70772	36636	45921
1853	135023	7139	14789	7619	22358	14758	9131	29219	49983	72204	37845	47497
1854	131141	6826	14189	7571	21760	14397	9210	28797	47843	68175	35255	45508
1855	123398	6775	14280	7660	21940	14435	8386	27207	44846	62972	32139	43240

disposes them to marry those who are not in the same class as themselves, it follows from a well-known mathematical formula* in the calculus of probabilities, that the 152,113 married couples would have been distributed as they are in the second column of the annexed Table.

——	Numbers if no selection had existed.	Numbers as given in the registers.	Difference.
Husband AND wife *write* - -	63,072	76,734	+ 13,662
Husband OR *wife writes* (mixed marriages) - - - - -	70,564	43,240	− 27,324
Husband AND wife do not write -	18,477	32,139	+ 13,662
(1)	(2)	(3)	(4)

Here the indisposition to mixed marriages is evinced in the fact, that instead of 70,564, there were only 43,240 couples in which *one* or other of the two could write; half the difference of those numbers or 13,662 being added to the 63,072 couples in which both husband and wife write, and the other 13,662 to the 18,477, in which neither the husband nor the wife writes. As the poor intermarry, and the wealthy intermarry, so naturally the classes who cannot write intermarry; and thus, instead of having the greatest number possible of cases in which at least *one* writes, there is not the due mathematical proportion of such cases, but in 32,139 of the new families, neither the father nor the mother will be able to write.

The number of married couples in England was about 3,150,470 in the year 1855. It is certain that at the date of their marriages, elementary

TABLE IV.—MARRIAGES. The Proportion per Cent. of *Minors* of each Sex, of Males and Females who *signed the Register with Marks*, and of Persons who were *Widowers* or *Widows*.

YEARS ended 31st December	To 100 Married.								
	The Proportion *under 21 Years of Age*.			The Proportion who *signed the Marriage Register with Marks*.			The Proportion who were		
	Males.	Females.	Mean.	Males.	Females.	Mean.	Widowers.	Widows.	Mean.
1841 - -	4·38	13·29	8·83	33·7	46·8	40·8	†12·20	†8·99	†10·95
1842 - -	4·38	13·47	9·00	33·0	47·9	40·0	13·14	8·90	11·02
1843 - -	4·45	13·25	8·85	33·7	49·0	40·9	13·17	8·73	10·95
1844 - -	4·17	13·16	8·67	33·4	49·2	40·8	12·81	8·46	10·63
1845 - -	4·37	13·48	8·96	33·2	49·6	41·4	13·04	8·60	10·62
1846 - -	4·33	13·73	9·08	32·6	48·2	40·4	12·59	8·33	10·46
1847 - -	4·09	13·34	8·72	31·2	45·5	38·4	12·98	8·54	10·74
1848 - -	4·41	14·06	9·24	31·2	45·4	38·3	13·76	8·86	11·31
1849 - -	4·69	14·88	9·79	31·0	45·9	38·5	13·85	8·88	11·37
1850 - -	4·88	15·13	10·01	31·1	46·2	38·7	14·49	9·27	11·88
1851 - -	5·02	15·75	10·39	30·8	45·3	38·1	13·98	9·00	11·49
1852 - -	5·39	16·99	11·19	30·5	44·6	37·6	13·49	8·86	11·18
1853 - -	5·55	17·76	11·66	30·4	45·9	37·2	13·59	8·97	11·28
1854 - -	5·77	18·03	11·90	30·0	42·7	36·4	13·62	9·01	11·32
1855 - -	5·51	17·89	11·70	29·5	41·2	35·4	14·42	9·49	11·96

† The proportion of Widowers and Widows in the Year 1841 is for the September and December quarters only.

* Let m denote the number of men who are able to write their names, and m' the number of men unable to write their names; also let f denote the number of women able, and f' the number not able to write; then putting $\frac{m+m'=M}{f+f'=F}$ and multiplying the terms of the two equations into each other, we have $mf+m'f+mf'+m'f'=MF$

$$\therefore \frac{mf}{MF}+\frac{(m'f+mf')}{MF}+\frac{m'f'}{MF}=1$$

The first term gives the proportion of combinations in which both write, the second in which the man or the woman writes, the third the proportion in which neither writes.

education was less diffused even than it is in the present day, consequently the *proportion* of the cases in which neither the man nor the woman writes will be greater among these 3,150,470, than it was among the couples married in 1855, or even in 1847; but upon applying the proportions deduced from the facts of 1847, it is found that in 1855 there must have been nearly 1,488,000 families in which the husband and wife could both write their names; 905,912 families in which one could write,

TABLE V.—ENGLAND. MARRIAGES.—PROPORTIONAL Number of MARRIAGES in the several Counties of England during the Year 1855; of Persons who signed their Names; of Persons not of full Age; and of the Re-marriages of Widowers and Widows.

No.	REGISTRATION COUNTIES.	Marriages to 100 Inhabitants.	Signed their Names in Writing.		Persons not of full Age.		Re-marriages.	
							Widowers.	Widows.
			Of 100 Men Married.	Of 100 Women Married.	In 100 Men Married.	In 100 Women Married.	In 100 Men Married.	In 100 Women Married.
	ENGLAND	·810	70·5	58·8	5·51	17·89	14·42	9·49
	I.—LONDON	·975	87·3	78·8	2·46	11·23	15·68	10·77
	II.—SOUTH EASTERN COUNTIES.							
1	Surrey (*extra-metropolitan*)	·640	71·6	76·8	3·24	14·60	13·64	8·78
2	Kent (*extra-metropolitan*)	·755	69·4	68·1	3·75	18·84	13·30	9·58
3	Sussex	·689	73·0	76·6	4·76	17·77	13·46	7·93
4	Hampshire	·835	73·7	70·8	3·17	14·29	12·46	10·84
5	Berkshire	·652	64·3	69·1	4·61	14·14	13·09	8·88
	III.—SOUTH MIDLAND COUNTIES.							
6	Middlesex (*extra-metropolitan*)	·527	74·7	72·6	1·95	11·94	13·40	8·77
7	Hertfordshire	·514	51·1	54·1	7·43	18·68	10·08	8·07
8	Buckinghamshire	·610	60·8	54·7	6·64	19·06	16·34	8·82
9	Oxfordshire	·660	67·2	68·9	4·34	17·89	13·12	7·41
10	Northamptonshire	·790	67·1	60·3	8·38	21·47	14·17	8·15
11	Huntingdonshire	·649	56·4	56·4	9·93	23·73	9·69	7·02
12	Bedfordshire	·706	55·9	47·0	10·72	24·85	14·43	6·19
13	Cambridgeshire	·636	59·7	57·4	7·23	22·95	14·08	8·42
	IV.—EASTERN COUNTIES.							
14	Essex	·587	56·3	61·2	5·53	20·32	14·94	9·79
15	Suffolk	·676	58·9	59·5	5·41	17·16	14·56	8·43
16	Norfolk	·693	59·2	60·7	5·55	17·13	16·27	8·30
	V.—SOUTH WESTERN COUNTIES.							
17	Wiltshire	·634	64·2	61·8	5·60	16·43	16·05	8·94
18	Dorsetshire	·709	69·2	64·3	5·70	13·91	12·39	7·70
19	Devonshire	·739	72·9	67·0	3·82	12·04	12·18	8·91
20	Cornwall	·693	64·4	50·7	6·71	17·76	12·54	7·52
21	Somersetshire	·625	66·7	64·2	6·11	14·21	13·81	7·93
	VI.—WEST MIDLAND COUNTIES.							
22	Gloucestershire	·814	74·2	69·2	5·07	14·07	14·86	9·25
23	Herefordshire	·671	57·8	67·0	2·91	12·50	13·08	10·61
24	Shropshire	·673	60·7	53·4	3·87	12·89	13·06	8·08
25	Staffordshire	·928	35·7	43·3	9·48	28·21	13·44	11·15
26	Worcestershire	·814	67·4	60·0	6·34	19·87	12·19	8·77
27	Warwickshire	·835	71·5	60·8	6·32	19·36	14·50	10·14
	VII.—NORTH MIDLAND COUNTIES.							
28	Leicestershire	·732	71·6	61·1	8·62	19·40	14·48	8·90
29	Rutlandshire	·602	68·2	76·6	2·60	14·94	10·39	4·55
30	Lincolnshire	·684	70·3	63·9	5·57	18·63	13·60	7·36
31	Nottinghamshire	·815	70·0	56·5	6·09	21·11	15·60	7·49
32	Derbyshire	·797	72·1	60·0	6·90	21·48	14·31	8·50
	VIII.—NORTH WESTERN COUNTIES.							
33	Cheshire	·752	67·9	49·2	5·86	15·98	16·34	8·98
34	Lancashire	·931	66·8	49·8	7·68	20·73	15·82	10·78
	IX.—YORKSHIRE.							
35	West Riding	·826	71·2	49·2	7·83	24·82	14·96	9·15
36	East Riding (with York)	·928	79·4	66·0	5·55	20·93	15·46	9·21
37	North Riding	·755	79·1	68·6	2·53	13·12	13·57	7·45
	X.—NORTHERN COUNTIES.							
38	Durham	·989	72·2	53·0	5·49	25·68	12·91	10·27
39	Northumberland	·820	79·1	61·7	3·87	16·61	12·38	9·88
40	Cumberland	·481	83·7	70·9	4·76	15·89	10·83	5·57
41	Westmorland	·624	86·1	75·9	3·15	12·86	11·02	3·41
	XI.—MONMOUTHSHIRE AND WALES.							
42	Monmouthshire	·896	51·3	39·8	4·86	21·64	12·93	11·45
43	South Wales	·884	57·1	34·6	6·04	16·34	13·07	8·32
44	North Wales	·654	57·7	39·0	4·30	11·78	13·75	8·24

the other could *not* write; and 756,558 families in which neither the husband nor wife, the father nor mother could write their names. How defective the rest of their elementary education must have been, is self-evident.

Registered buildings for the solemnization of Marriages.—The number of these buildings on the register at the end of the year 1855 was 3658: 1280 belonged to the Independents, 837 to the Baptists, 642 to the various sects of Wesleyan Methodists, and 440 to the Roman Catholics.

TABLE VI.—The NUMBER of BUILDINGS REGISTERED in England and Wales for the SOLEMNIZATION of MARRIAGES, and on the Register, 31st December 1855.

COUNTY.	TOTAL.	SCOTTISH PRESBYTERIANS.									WESLEYAN METHODISTS.								CALVINISTIC METHODISTS.					
		Church of Scotland.	United Presbyterians.	Presbyterian Church in England.	Independents.	Baptists.	United Brethren or Moravians.	Roman Catholics.	Society of Friends.	Unitarians.	Original Connexion.	New Connexion.	Primitive Methodists.	Bible Christians.	Wesleyan Methodist Association.	Independent Methodists.	Wesleyan Reformers.	Other Wesleyan Methodists.	Welsh Calvinistic Methodists.	Countess of Huntingdon's Connexion.	New Church.	Catholic and Apostolic Church.	Latter-day Saints.	All others.
TOTAL in ENGLAND and WALES	3658	32	30	34	1280	837	5	440	1	156	406	47	92	20	45	4	16	12	88	32	18	15	1	47
ENGLAND.																								
Bedford	39	-	-	-	9	20	-	1	-	2	7	-	2	-	-	-	-	-	-	1	-	-	-	-
Berks	38	-	-	-	11	11	-	5	-	2	6	-	2	-	-	-	-	-	-	-	-	-	-	-
Bucks	38	-	-	-	20	14	-	2	-	1	1	-	1	-	-	-	-	-	-	1	-	-	-	-
Cambridge	51	-	-	-	18	26	-	1	-	1	4	-	-	-	-	-	-	-	-	1	-	-	-	-
Chester	77	1	1	-	26	8	-	9	-	11	10	4	2	-	3	1	-	-	-	-	-	-	-	1
Cornwall	54	-	-	-	7	5	-	6	-	-	22	-	1	5	3	-	-	-	-	-	-	-	-	-
Cumberland	32	2	1	4	11	-	-	6	-	-	5	-	1	-	2	-	-	-	-	-	-	-	-	-
Derby	57	-	-	-	21	11	-	8	-	3	7	-	3	-	-	-	2	-	-	1	1	-	-	-
Devon	135	-	-	-	51	29	-	4	-	13	18	-	-	9	3	-	1	2	-	-	-	-	-	5
Dorset	48	-	-	-	22	5	-	9	-	4	6	-	2	-	-	-	-	-	-	-	-	-	-	-
Durham	76	1	5	4	14	5	-	19	-	2	14	2	5	-	2	-	1	-	-	-	-	-	-	2
Essex	83	-	-	-	47	17	-	7	1	1	9	-	-	-	-	-	-	-	-	-	1	-	-	-
Gloucester	109	-	-	-	40	37	2	8	-	3	8	-	3	-	-	-	-	4	-	4	-	-	-	-
Hereford	23	-	-	-	5	9	-	2	-	-	2	-	4	-	-	-	-	-	-	1	-	-	-	-
Hertford	37	-	-	-	23	11	-	1	-	1	-	-	-	-	-	-	-	-	-	1	-	-	-	-
Huntingdon	15	-	-	-	4	10	-	-	-	-	1	-	-	-	-	-	-	-	-	-	-	-	-	-
Kent	117	-	-	-	38	37	-	14	-	5	16	-	-	1	-	-	-	-	-	5	1	-	-	-
Lancaster	391	3	4	6	99	41	1	104	-	32	41	12	9	1	13	2	-	-	3	4	7	1	-	8
Leicester	60	-	-	-	18	21	-	8	-	2	8	-	1	-	1	-	1	-	-	-	-	-	-	-
Lincoln	67	-	-	-	14	21	-	6	-	3	15	1	6	-	-	-	1	-	-	-	-	-	-	-
Middlesex	203	8	3	2	85	34	1	25	-	7	13	-	1	-	2	-	-	4	-	2	2	5	-	9
Monmouth	87	-	-	-	32	39	-	9	-	-	4	-	1	-	-	-	1	1	-	-	-	-	-	-
Norfolk	81	-	-	-	17	26	-	7	-	4	15	1	6	-	-	-	3	-	-	-	-	1	-	3
Northampton	61	-	-	1	26	26	-	2	-	-	5	-	-	-	-	-	-	-	-	-	-	-	-	1
Northumberland	87	16	13	12	8	6	-	14	-	-	6	-	3	-	-	-	1	-	-	-	1	-	-	7
Nottingham	45	-	-	-	11	15	-	4	-	3	7	3	1	-	-	-	-	-	-	-	-	1	-	-
Oxford	30	-	-	-	11	6	-	7	-	1	3	-	-	-	-	-	-	-	-	-	-	-	-	-
Rutland	5	-	-	-	3	2	-	-	-	-	-	-	-	-	-	-	-	-	-	-	-	-	-	-
Salop	48	-	-	-	19	9	-	7	-	1	2	2	5	-	-	-	-	1	1	-	-	1	-	-
Somerset	106	-	-	-	42	26	1	5	-	7	16	-	1	1	1	-	-	-	-	1	1	1	-	3
Southampton	78	-	-	1	32	20	-	9	-	2	6	-	1	2	1	-	-	-	-	1	1	1	-	1
Stafford	104	-	-	1	27	9	-	27	-	4	19	8	6	-	1	-	-	-	-	1	-	1	-	-
Suffolk	65	-	-	-	34	21	-	4	-	3	1	-	2	-	-	-	-	-	-	-	-	-	-	-
Surrey	73	-	-	-	34	19	-	7	-	4	3	1	-	-	-	-	-	-	-	1	-	1	-	1
Sussex	87	-	-	-	22	16	-	3	-	5	6	-	-	1	-	-	-	-	-	4	-	-	-	-
Warwick	75	1	-	-	24	19	-	14	-	5	6	1	-	-	-	-	-	-	-	1	1	1	-	2
Westmorland	11	-	1	-	2	1	-	1	-	2	1	-	1	-	1	-	-	-	-	-	-	-	-	1
Wilts	67	-	-	-	27	25	-	3	-	1	6	-	4	-	-	-	1	-	-	-	-	-	-	-
Worcester	47	-	-	-	8	13	-	9	-	5	7	1	-	-	1	-	-	-	-	2	-	-	-	1
York	337	-	2	2	114	45	-	54	-	12	63	11	17	-	6	1	4	-	-	-	3	1	-	2
WALES.																								
Anglesey	6	-	-	-	1	1	-	-	-	-	-	-	-	-	-	-	-	-	4	-	-	-	-	-
Brecon	36	-	-	-	15	13	-	1	-	-	1	-	-	-	-	-	-	-	6	-	-	-	-	-
Cardigan	40	-	-	-	19	8	-	-	-	5	1	-	-	-	-	-	-	-	7	-	-	-	-	-
Carmarthen	79	-	-	-	51	21	-	1	-	1	1	-	-	-	-	-	-	-	4	-	-	-	-	-
Carnarvon	31	-	-	-	13	2	-	1	-	-	-	-	-	-	-	-	-	-	15	-	-	-	-	-
Denbigh	28	-	-	-	7	5	-	1	-	1	-	-	-	-	-	-	-	-	14	-	-	-	-	-
Flint	11	-	-	-	5	1	-	1	-	-	1	-	-	-	-	-	-	-	3	-	-	-	-	-
Glamorgan	88	-	-	1	41	37	-	3	-	-	1	-	-	-	-	-	-	-	4	1	-	-	-	-
Merioneth	29	-	-	-	9	2	-	-	-	-	2	-	-	-	-	-	-	-	16	-	-	-	-	-
Montgomery	54	-	-	-	16	6	-	-	-	-	5	-	-	-	-	-	-	-	7	-	-	-	-	-
Pembroke	54	-	-	-	26	21	-	1	-	-	2	-	-	-	-	-	-	-	4	-	-	-	-	-
Radnor	8	-	-	-	1	5	-	-	-	-	1	-	1	-	-	-	-	-	-	-	-	-	-	-

NOTE.—The above numbers are for the Counties *proper*, and not for the "Registration Counties."

BIRTHS.

Births (exclusive of still-born).—The births of 635,043 children were registered in 1855, and the births were 3·380 to 100 of the population, or 1 birth to every 30 of the population. The births fluctuate little; but the ratio of the births registered to the population (100) has risen from 3·029 in 1838 to 3·380 in 1855. This increase is partly due to improved registration.

TABLE VII.—ENGLAND. BIRTHS, 1855.—NUMBER and PROPORTION of Male and Female Children born *in* and *out* of Wedlock.

No.	REGISTRATION COUNTIES.	Male Children born.	Female Children born.	Born in Wedlock. Males.	Born in Wedlock. Females.	Born out of Wedlock. Males.	Born out of Wedlock. Females.	MALES born to every 100 FEMALES born.	MALES born *in Wedlock* to every 100 FEMALES so born.	MALES born *out of Wedlock* to every 100 FEMALES so born.	CHILDREN born *out of Wedlock* to every 100 Births.
	ENGLAND	323960	311083	303089	291171	20871	19912	104·1	104·1	104·8	6·4
	I.—LONDON	43501	42031	41761	40316	1740	1715	103·5	103·6	101·5	4·0
	II.—SOUTH EASTERN COUNTIES.										
1	Surrey (*extra-metropolitan*)	3221	3123	3068	2991	153	132	103·1	102·6	115·9	4·5
2	Kent (*extra-metropolitan*)	8067	7728	7660	7309	407	419	104·4	104·8	97·1	5·2
3	Sussex	5220	5073	4867	4738	353	335	102·9	102·7	105·4	6·7
4	Hampshire	6393	5997	5998	5671	395	326	106·6	105·8	121·2	5·8
5	Berkshire	3023	2843	2830	2630	193	213	106·3	107·6	90·6	6·9
	III.—SOUTH MIDLAND COUNTIES.										
6	Middlesex (*extra-metropolitan*)	2397	2350	2284	2240	113	101	102·0	101·6	111·9	4·5
7	Hertfordshire	2657	2549	2480	2377	177	172	104·2	104·3	102·9	6·7
8	Buckinghamshire	2374	2222	2213	2093	161	129	103·8	105·7	124·8	6·3
9	Oxfordshire	2655	2417	2469	2248	186	169	109·8	109·8	110·1	7·0
10	Northamptonshire	3905	3706	3691	3480	214	226	105·4	106·1	94·7	5·8
11	Huntingdonshire	972	940	922	903	50	37	103·4	102·1	135·1	4·6
12	Bedfordshire	2273	2195	2095	2026	178	169	103·6	103·4	105·3	7·8
13	Cambridgeshire	3090	2858	2840	2636	250	222	108·1	107·7	112·6	7·9
	IV.—EASTERN COUNTIES.										
14	Essex	5715	5495	5354	5186	361	309	104·0	103·2	116·8	6·0
15	Suffolk	5339	5028	4873	4618	466	410	106·2	105·5	113·7	8·4
16	Norfolk	6676	6383	5992	5750	684	633	104·6	104·2	108·1	10·1
	V.—SOUTH WESTERN COUNTIES.										
17	Wiltshire	3680	3556	3405	3287	275	269	103·5	103·6	102·2	7·5
18	Dorsetshire	2754	2605	2575	2438	179	167	105·7	105·6	107·2	6·5
19	Devonshire	8220	8043	7747	7587	473	456	102·2	102·1	103·7	5·7
20	Cornwall	6182	5789	5866	5495	316	294	106·8	106·8	107·5	5·1
21	Somersetshire	6812	6674	6388	6247	424	427	102·1	102·3	99·3	6·3
	VI.—WEST MIDLAND COUNTIES.										
22	Gloucestershire	6878	6498	6516	6118	362	380	105·8	106·5	95·3	5·5
23	Herefordshire	1423	1367	1283	1230	140	137	104·1	104·3	102·2	9·9
24	Shropshire	3745	3566	3399	3198	346	368	105·0	106·3	94·0	9·8
25	Staffordshire	14680	14265	13769	13395	911	870	102·9	102·8	104·7	6·2
26	Worcestershire	4612	4495	4324	4204	288	291	102·6	102·9	99·0	6·4
27	Warwickshire	9680	9404	9186	8838	494	566	102·9	103·7	90·5	5·4
	VII.—NORTH MIDLAND COUNTIES.										
28	Leicestershire	4077	4002	3772	3660	305	342	101·9	103·1	89·2	8·0
29	Rutlandshire	370	341	348	309	22	32	108·5	112·6	68·8	7·6
30	Lincolnshire	6654	6253	6121	5774	533	479	106·4	106·0	111·3	7·8
31	Nottinghamshire	5338	5264	4897	4795	461	469	101·8	102·1	98·3	8·8
32	Derbyshire	4810	4740	4442	4386	368	354	101·5	101·3	104·0	7·6
	VIII.—NORTH WESTERN COUNTIES.										
33	Cheshire	7870	7481	7193	6860	677	621	105·2	104·9	109·0	8·5
34	Lancashire	42896	41489	40049	38780	2847	2709	103·4	103·3	105·1	6·6
	IX.—YORKSHIRE.										
35	West Riding	27502	26324	25698	24585	1804	1739	104·5	104·5	103·7	6·6
36	East Riding (with York)	4428	4316	4106	3997	322	319	102·6	102·7	100·9	7·3
37	North Riding	3380	3179	3086	2908	294	271	106·3	106·1	108·5	8·6
	X.—NORTHERN COUNTIES.										
38	Durham	10036	9503	9478	8968	558	535	105·6	105·7	104·3	5·6
39	Northumberland	5714	5273	5234	4869	480	404	108·4	107·5	118·8	8·0
40	Cumberland	3286	3120	2930	2796	356	324	105·3	104·8	109·9	10·6
41	Westmorland	851	805	762	729	89	76	105·7	104·5	117·1	10·0
	XI.—MONMOUTHSHIRE AND WALES.										
42	Monmouthshire	3415	3363	3251	3213	164	150	101·5	101·2	109·3	4·6
43	South Wales	11089	10548	10237	9826	812	722	104·9	104·4	112·5	7·1
44	North Wales	6100	5882	5610	5438	490	444	103·7	103·2	110·4	7·8

The ratio of births to the population (100) is greatest in Durham (4·437) and Staffordshire (4·305) among the collieries. It is least in Westmorland (2·712), Hereford (2·720), Devon (2 732), Rutland (2·778), Berks (2·832), Somerset (2·836), Hertford (2·839), and Oxford (2·850). The births have decreased in these counties since 1850; at the same time they have increased in Durham and Staffordshire.

TABLE VIII.—ENGLAND. BIRTHS 1855.—PROPORTIONAL Number of BIRTHS registered in each Registration County in the Year 855, and in each Season of the Year, or the Number of Births in each Quarter to 000 Births in the Average Quarter.

No.	REGISTRATION COUNTIES.	Births to 100 Persons living.	Proportional Number of Births registered.* In the Average Quarter assumed to be 1000.	In the First Quarter ending March 31.	In the Second Quarter ending June 30.	In the Third Quarter ending Sept. 30.	In the Fourth Quarter ending Dec. 31.
	ENGLAND	3·380	1000	1060	1044	966	930
	I.—LONDON	3·334	1000	1080	1006	947	967
	II.—SOUTH EASTERN COUNTIES.						
1	Surrey (*extra-metropolitan*)	2·995	1000	1029	1050	970	951
2	Kent (*extra-metropolitan*)	3·101	1000	1095	985	960	960
3	Sussex	2·883	1000	1137	1013	918	932
4	Hampshire	2·950	1000	1081	998	925	996
5	Berkshire	2·832	1000	1100	1033	921	946
	III.—SOUTH MIDLAND COUNTIES.						
6	Middlesex (*extra-metropolitan*)	3·044	1000	1038	1042	946	986
7	Hertfordshire	2·839	1000	1013	1006	995	926
8	Buckinghamshire	3·052	1000	1078	1025	947	950
9	Oxfordshire	2·850	1000	1083	1050	994	873
10	Northamptonshire	3·381	1000	1082	1010	968	940
11	Huntingdonshire	3·004	1000	1007	1007	1021	965
12	Bedfordshire	3·252	1000	1040	1038	991	931
13	Cambridgeshire	2·954	1000	1017	1030	1006	947
	IV.—EASTERN COUNTIES.						
14	Essex	3·109	1000	1094	1044	955	907
15	Suffolk	2·941	1000	1128	1047	959	866
16	Norfolk	2·887	1000	1115	1065	938	882
	V.—SOUTH WESTERN COUNTIES.						
17	Wiltshire	2·886	1000	1084	1038	971	907
18	Dorsetshire	2·886	1000	1032	1030	943	945
19	Devonshire	2·732	1000	1074	1032	956	936
20	Cornwall	3·181	1000	1147	1050	920	883
21	Somersetshire	2·836	1000	1056	1099	957	888
	VI.—WEST MIDLAND COUNTIES.						
22	Gloucestershire	3·070	1000	1074	1068	952	906
23	Herefordshire	2·720	1000	1109	1025	920	946
24	Shropshire	2·880	1000	1070	1064	965	901
25	Staffordshire	4·305	1000	1036	1075	967	922
26	Worcestershire	3·334	1000	1046	1055	973	926
27	Warwickshire	3·750	1000	1090	1042	959	909
	VII.—NORTH MIDLAND COUNTIES.						
28	Leicestershire	3·267	1000	1036	1019	1008	937
29	Rutlandshire	2·778	1000	1196	908	904	992
30	Lincolnshire	3·064	1000	1018	966	1011	1005
31	Nottinghamshire	3·430	1000	1070	1053	956	921
32	Derbyshire	3·479	1000	1022	1080	976	922
	VIII.—NORTH WESTERN COUNTIES.						
33	Cheshire	3·456	1000	1054	1100	942	904
34	Lancashire	3·896	1000	1049	1073	965	915
	IX.—YORKSHIRE.						
35	West Riding	3·786	1000	1028	1062	1001	909
36	East Riding (with York)	3·292	1000	1040	969	983	1008
37	North Riding	3·200	1000	966	1009	1030	995
	X.—NORTHERN COUNTIES.						
38	Durham	4·437	1000	1002	1009	1018	971
39	Northumberland	3·461	1010	1031	999	1014	956
40	Cumberland	3·119	1000	1065	1084	954	897
41	Westmorland	2·712	1000	1103	925	973	999
	XI.—MONMOUTHSHIRE AND WALES.						
42	Monmouthshire	3·642	1000	1046	1065	1017	872
43	South Wales	3·395	1000	1084	1060	951	905
44	North Wales	2·859	1000	1028	1094	980	898

* In calculating the proportional number of births in the four quarters a correction has been made for the difference in the number of days in each quarter.

Sex.—323,960 boys and 311,083 girls were born in the year. 104 boys were born to every 100 girls. In the county of Derby the boys were 101·5 to 100 girls, in Monmouth 101·5, in Leicester 101·9 to 100, in Cambridge 108·1, Northumberland 108·4, Rutland 108·5, Oxford 109·8 to 100 girls. Derby (101·5) and Oxford (109·8) present the extremes. In London the proportion of boys was 103·5; it is generally below the average of England and Wales.

Seasons.—The births were most numerous 166,225, in the first quarter; least numerous (148,841) in the last quarter of the year. Putting 1000 to represent the average number of quarterly births, the proportional numbers in the quarters of 1855 were 1060, 1044, 966, and 930. The influence of the seasons varies in the several counties as shown in Table VIII.

Children born out of wedlock.—40,783 children, namely, 20,871 boys and 19,912 girls were born out of wedlock; giving the proportion of 6·4 such children to every 100 children born alive, nearly 1 to 15. The proportion is thus lower than it was (6·8) in the three years 1850–1–2. The counties in which the greatest proportion of births out of wedlock occur are Norfolk (10·1), Hereford (9·9), Salop (9·8), Cumberland (10·6), and Westmorland (10·0); while Kent (5·2), Hants (5·8), Northampton

TABLE IX.—ENGLAND. BIRTHS registered in each Quarter of the Years 1838 to 1855.

Years.	Quarters ending the last day of			
	March.	June.	September.	December.
1838	112815	121781	114734	113457
1839	123543	123806	120115	120110
1840	123205	129059	119622	121117
1841	133720	129884	123868	124686
1842	135615	134096	123296	124739
1843	136837	131279	128161	131048
1844	143578	136941	130078	130166
1845	143080	136853	132369	131219
1846	145108	140450	138718	136349
1847	146453	139072	127173	127267
1848	139736	149700	140359	133204
1849	153772	153693	135223	135471
1850	144551	155865	146911	146095
1851	157286	159073	150504	148912
1852	16.803	159031	151222	151956
1853	161739	158697	147602	144363
1854	160785	172457	154724	146439
1855	166225	165277	154700	148841

TABLE X.—ENGLAND. PROPORTION of BIRTHS to 100 Women living at the Age 15–45, in each of the Years 1841–55.

Middle of the Years	Women living at the Age 15–45 (estimated).	Births registered.	Births to 100 Women living at the Age 15–45.
1841 - -	3,811,614	512,158	13·4
1842 - -	3,853,121	517,739	13·4
1843 - -	3,895,081	527,325	13·5
1844 - -	3,937,497	540,763	13·7
1845 - -	3,980,376	543,521	13·7
1846 - -	4,023,721	572,625	14·2
1847 - -	4,067,538	539,905	13·3
1848 - -	4,111,833	563,059	13·7
1849 - -	4,156,610	573,159	13·9
1850 - -	4,201,875	593,422	14·1
1851 - -	4,247,632	615,865	14·5
1852 - -	4,293,886	624,012	14·5
1853 - -	4,340,647	612,391	14·1
1854 - -	4,387,916	634,405	14·5
1855 - -	4,435,699	635,123	14·3

(5·8), Huntingdon (4·6), Devon (5·7), Cornwall (5·1), Gloucester (5·5), Warwick (5·4), Durham (5·6), and Monmouth (4·6) are the counties in which the proportion of births out of wedlock is lowest; if we except London (4·0), where all the illegitimate births are probably not registered, and the parts of Middlesex and Surrey out of London.

The proportion of children born out of wedlock to the number of unmarried women of the ages 15–55 in the several counties, will be found for one year in my Fourteenth annual Report (p. xii).

DEATHS.

425,703 persons died in the year; and the annual rate of mortality was 2·266 per cent. Since the year 1838 the mortality was higher in seven years than this rate; it was 2·288 in 1840, 2·306 in 1846, 2·471 in 1847, when influenza was epidemic; 2·306 in 1848, 2·512 in 1849, when cholera was epidemic; 2·288 in 1853, and 2·352 in 1854, when cholera was again epidemic. The mortality was lowest in 1845 and 1850, when the rates were 2·089 and 2·077. The range of the mortality in eighteen years was from 2·077 (*one* in 48) to 2·512 (*one* in 40); and the average rate of the eighteen years was 2·246. Thus the minimum rate fell only ·169 below the average; while the maximum rate was ·266 *above* the average rate.

The fluctuations in the rate of mortality are subject to this law, that the excess in the mortality from zymotic diseases raises the mortality much above the average, while the reduction in the mortality never falls in a healthy year to an equal extent.

Sex.—The mortality of males was at the rate of 2·348 per cent., of females 2·187 per cent. in the year; and these rates are to each other as 107 to 100. So if 100 females die out of a given number of females, out of an equal number of males 107 males die. But the number of females in England and Wales is greater than the number of males, and the deaths of males (216,587) were to the deaths of females (209,116) in the

---

TABLE XL.—ENGLAND. DEATHS.—ANNUAL RATE of MORTALITY of Males and of Females, 1838–55.

YEARS.	DEATHS. To 100 Males living.	DEATHS. To 100 Females living.	Deaths of Males to 100 Deaths of Females.	Of equal Numbers living, the Number of Male Deaths to every 100 Deaths of Females.
1838	2·335	2·183	105	109
1839	2·275	2·090	104	109
1840	2·372	2·208	103	108
1841	2·238	2·083	103	107
1842	2·241	2·096	102	107
1843	2·202	2·047	103	108
1844	2·242	2·083	103	108
1845	2·170	2·012	103	108
1846	2·295	2·221	106	108
1847	2·546	2·380	106	107
1848	2·291	2·224	103	108
1849	2·581	2·445	101	106
1850	2·143	2·013	102	106
1851	2·276	2·134	103	107
1852	2·330	2·156	103	108
1853	2·379	2·201	104	108
1854	2·434	2·273	103	107
1855	2·348	2·187	104	107
Average of 18 years, 1838-55	2·327	2·165	103	108

The Table may be read thus:—In the year 1838 to every 100 males living there were 2·335 deaths of males; to every 100 females living there were 2·183 deaths of females; and to every 100 females who died there were 105 deaths of males. The last column shows the *relative* mortality of *males* and *females;* and that out of *equal numbers living* the deaths of males were 109 to every 100 deaths of females in 1838.

proportion of 104 to 100; or nearly in the same proportion as the sexes in the births (104 boys to 100 girls).

TABLE XII.—ANNUAL RATE of MORTALITY per Cent. in each COUNTY during each of the Years 1845–1855.

No.	COUNTIES.	Deaths to 100 Persons living.											
		1845	1846	1847	1848	1849	1850	1851	1852	1853	1854	Average Annual Rate 1845–54.	1855
	ENGLAND	2·089	2·306	2·471	2·306	2·512	2·077	2·109	2·236	2·288	2·352	2·284	2·266
	I.—LONDON	2·319	2·330	2·695	2·582	3·014	2·104	2·339	2·258	2·435	2·929	2·501	2·414
	II.—SOUTH EASTERN COUNTIES.												
1	Surrey (*extra-metropolitan*)	1·706	1·724	2·007	1·906	1·932	1·683	1·719	1·803	1·914	2·012	1·847	2·111
2	Kent (*extra-metropolitan*)	1·872	2·141	2·219	2·163	2·302	1·838	1·916	1·915	2·023	2·173	2·062	2·077
3	Sussex	1·643	1·761	1·894	1·907	2·018	1·768	1·901	1·820	1·855	1·877	1·845	1·947
4	Hampshire	1·840	1·963	2·133	2·138	2·323	1·995	1·948	2·011	2·027	2·091	2·067	2·318
5	Berkshire	1·784	2·103	2·153	2·106	2·272	1·966	2·001	2·036	2·037	2·008	2·049	2·122
	III.—SOUTH MIDLAND COUNTIES.												
6	Middlesex (*extra-metropolitan*)	1·755	1·926	1·922	2·234	2·241	1·730	2·017	2·052	2·109	2·588	2·057	2·132
7	Hertfordshire	1·963	2·070	2·069	2·139	2·254	1·916	1·839	1·802	1·777	1·798	1·963	1·890
8	Buckinghamshire	2·124	2·048	2·123	2·405	2·124	2·104	2·066	2·010	2·144	2·002	2·115	2·167
9	Oxfordshire	2·074	2·293	2·224	2·239	2·219	2·099	2·144	1·978	2·038	2·109	2·142	2·024
10	Northamptonshire	2·230	2·160	2·159	2·365	2·211	2·023	1·953	2·101	2·156	2·193	2·155	2·196
11	Huntingdonshire	2·044	2·152	2·425	2·256	2·061	2·296	1·908	1·940	1·993	1·734	2·081	1·915
12	Bedfordshire	2·055	2·430	2·356	2·410	2·156	1·952	1·907	1·937	1·977	2·132	2·133	2·562
13	Cambridgeshire	2·070	2·248	2·305	2·429	2·375	2·165	2·024	1·914	2·027	2·031	2·159	2·165
	IV.—EASTERN COUNTIES.												
14	Essex	2·015	2·049	2·225	2·048	2·235	1·846	1·881	1·924	1·989	2·275	2·049	2·102
15	Suffolk	2·039	2·057	2·109	1·981	2·144	1·982	2·026	2·011	2·000	1·846	2·018	1·998
16	Norfolk	2·169	2·133	1·989	2·024	2·119	2·327	2·157	2·072	2·019	2·033	2·104	2·105
	V.—SOUTH WESTERN COUNTIES.												
17	Wiltshire	1·952	1·883	2·219	2·236	2·285	1·926	2·083	2·067	2·155	1·979	2·081	2·151
18	Dorsetshire	1·888	1·815	2·116	1·976	2·094	1·869	1·877	1·939	1·936	1·820	1·933	1·942
19	Devonshire	1·845	1·871	1·890	2·024	2·352	2·010	1·938	2·025	1·952	1·909	1·984	2·017
20	Cornwall	1·725	1·675	1·660	1·800	2·093	1·868	2·123	2·108	2·042	1·879	1·888	1·978
21	Somersetshire	1·957	1·905	1·973	2·010	2·186	2·031	2·062	1·984	1·997	1·797	1·990	2·050
	VI.—WEST MIDLAND COUNTIES.												
22	Gloucestershire	2·061	2·052	2·281	2·275	2·460	2·095	2·187	2·242	2·184	2·089	2·193	2·156
23	Herefordshire	1·955	2·022	2·114	2·063	1·918	2·005	1·899	2·061	2·125	1·813	1·999	2·200
24	Shropshire	1·940	1·984	2·181	2·278	2·225	1·953	2·054	1·911	2·100	1·940	2·039	2·079
25	Staffordshire	2·150	2·631	2·836	2·419	2·745	2·297	2·507	2·379	2·376	2·876	2·542	2·470
26	Worcestershire	2·128	2·056	2·299	2·283	2·076	1·960	2·066	1·954	2·028	2·178	2·103	2·066
27	Warwickshire	2·221	2·526	2·611	2·570	2·276	2·156	2·464	2·294	2·369	2·651	2·414	2·229
	VII.—NORTH MIDLAND COUNTIES.												
28	Leicestershire	2·259	2·328	2·180	2·168	2·210	2·066	2·163	2·325	2·238	2·075	2·201	2·009
29	Rutlandshire	1·829	1·996	2·064	2·233	1·893	1·836	1 645	1·627	1·765	1·581	1·847	1·879
30	Lincolnshire	1·778	2·088	2·114	2·190	2·009	1·811	1·876	1·832	1·790	2·009	1·950	1·977
31	Nottinghamshire	2·014	2·159	2·352	2·225	2·142	1·894	2·144	2·124	2·405	2·331	2·179	2·028
32	Derbyshire	2·018	2·285	2·278	2·278	2·117	2·016	2·045	2·190	2·328	2·215	2·177	2·119
	VIII.—NORTH WESTERN COUNTIES.												
33	Cheshire	2·162	2·615	2·587	2·422	2·409	2·103	2·244	2·438	2·432	2·218	2·363	2·192
34	Lancashire	2·495	3·137	3·582	2·765	3·037	2·464	2·647	2·889	2·818	2·706	2·860	2·765
	IX.—YORKSHIRE.												
35	West Riding	2·210	2·529	2·533	2·317	2·684	2·225	2·449	2·510	2·461	2·438	2·436	2·221
36	East Riding (with York)	1·919	2·573	2·699	2·415	3·279	2·087	2·224	2·332	2·179	2·226	2·393	2·050
37	North Riding	1·786	1·964	2·131	2·037	1·946	1·750	1·790	1·921	1·848	1·916	1·911	2·011
	X.—NORTHERN COUNTIES.												
38	Durham	1·970	2·758	2·442	2·214	2·641	2·035	2·218	2·376	2·467	2·569	2·369	2·411
39	Northumberland	1·871	2·683	2·585	2·221	2·647	1·945	2·041	2·353	2·750	2·087	2·318	2·133
40	Cumberland	1·904	2·515	2·777	2·119	2·276	1·929	2·006	1·928	2·034	2·128	2·162	2·164
41	Westmorland	2·016	2·315	2 263	1·970	1·847	1·769	1·816	1·915	1·990	1·739	1·964	1·756
	XI.—MONMOUTHSHIRE AND WALES.												
42	Monmouthshire	2·068	2·270	2·691	2·334	2·542	2·129	2·061	2·162	2·415	2·492	2·316	2·361
43	South Wales	2·011	1·941	2·284	2·077	2 746	1·994	2·108	2·118	2·217	2·238	2·173	2·259
44	North Wales	1·925	1·947	2·202	2·224	2·223	1·925	1·843	1·990	2·041	1·919	2·024	2·091

Note.—In deducing the results given in this Table a correction has been made for increase of population, based on the numbers enumerated in 1841 and 1851, on the assumption that the increase was uniform in each year (1841–1851). *Since* the Census of 1851, as no satisfactory data exist for ascertaining the progress of the population, which has been much interfered with by emigration and other causes, the increase has been taken to be approximatively represented by the excess of births over deaths registered in each respective year ending June 30th.

Localities.—The Tables XII., XIII. show the rates of mortality in the several counties, year by year from 1845 to 1855, together with the averages of two periods of ten years, and the density of the population.

Ages.—The mortality varies at every year of age, and it decreases from the date of birth to the age of 10–15, at which point it begins to increase. Thus the average mortality among male children under 5 years of age was at the rate of nearly 74 in 1000; at the age of 5–10 it was 9; at 10–15, 5 in 1000; in the next period of life 15–25 out of the same average numbers living (1000) 8 die, and in the following decennial intervals of age the mortality is nearly 10, 13, 19, 32, 68, 150, 303, and 452; so that to every 1000 old people of the age of 95 and upwards, 452 die annually. The deaths at different periods of life are not always from the same diseases, and where the same disease is fatal at every age, its degree of fatality varies. The zymotic diseases fall with unusual severity upon

---

TABLE XIII.—DENSITY OF POPULATION 1841–51, and the ANNUAL RATE OF MORTALITY per Cent. in each County during the 10 Years 1843–1853 (excluding 1849); in the Cholera Epidemic Years, 1849 and 1854; and in 1855, arranged according to the Mortality in 1843–1853.

No.	REGISTRATION COUNTIES, &c.	Density of Population 1841-51		Annual Rate of Mortality per Cent.			
				Mean of 10 Years 1843-1853 (excluding 1849).	Cholera Epidemic Years.		1855
		Acres to a Person.	Hectars* to a Person.		1849	1854	
1	SURREY (*extra-metrop.*)	2·44	·99	1·784	1·932	2·012	2·111
3	SUSSEX	2·96	1·20	1·824	2·018	1·877	1·947
29	RUTLANDSHIRE	4·54	1·84	1·844	1·893	1·581	1·879
37	NORTH RIDING	6·49	2·63	1·889	1·946	1·916	2·011
20	CORNWALL	2·52	1·02	1·923	2·008	1·879	1·978
30	LINCOLNSHIRE	4·60	1·86	1·928	2·009	3·009	1·977
19	DEVONSHIRE	3·08	1·25	1·945	2·362	1·909	2·017
7	HERTFORDSHIRE	2·55	1·03	1·945	2·274	1·796	1·890
6	MIDDLESEX (*extra-met.*)	1·21	·49	1·948	2·241	2·588	2·132
18	DORSETSHIRE	3·57	1·44	1·961	2·004	1·820	1·942
41	WESTMORLAND	8·48	3·43	1·964	1·847	1·739	1·756
44	NORTH WALES	4·99	2·02	1·969	2·223	1·919	2·091
14	ESSEX	2·96	1·20	1·991	2·235	2·275	2·102
5	BERKSHIRE	2·90	1·17	1·999	2·272	2·008	2·122
15	SUFFOLK	2·86	1·16	2·000	2·144	1·846	1·998
4	HAMPSHIRE	2·81	1·14	2·001	2·323	2·091	2·318
21	SOMERSETSHIRE	2·23	·90	2·011	2·186	1·797	2·050
2	KENT (*extra-metrop.*)	2·18	·88	2·028	2·362	2·173	2·077
24	SHROPSHIRE	3·72	1·50	2·046	2·225	1·900	2·070
17	WILTSHIRE	3·22	1·30	2·043	2·283	1·979	2·151
43	SOUTH WALES	4·96	2·01	2·065	2·746	2·238	2·259
23	HEREFORDSHIRE	4·35	1·76	2·074	1·918	1·813	2·260
26	WORCESTERSHIRE	1·77	·72	2·092	2·076	2·178	2·068
40	CUMBERLAND	5·36	2·17	2·107	2·276	2·128	2·164
16	NORFOLK	3·10	1·25	2·112	2·119	2·033	2·105
9	OXFORDSHIRE	2·87	1·16	2·114	2·219	2·109	2·024
12	BEDFORDSHIRE	2·82	1·02	2·130	2·156	2·132	2·562
8	BUCKINGHAMSHIRE	2·86	1·16	2·133	2·124	2·092	2·167
11	HUNTINGDONSHIRE	3·54	1·43	2·140	2·061	1·734	1·915
10	NORTHAMPTONSHIRE	3·06	1·24	2·144	2·211	2·193	2·196
31	NOTTINGHAMSHIRE	2·19	·86	2·148	2·142	2·231	2·028
32	DERBYSHIRE	2·23	·90	2·154	2·117	2·215	2·110
13	CAMBRIDGESHIRE	3·16	1·28	2·172	2·375	2·131	2·165
22	GLOUCESTERSHIRE	1·76	·71	2·173	2·460	2·089	2·156
33	LEICESTERSHIRE	2·34	·94	2·187	2·210	2·075	2·009
39	NORTHUMBERLAND	4·39	1·78	2·223	2·647	2·087	2·133
	ENGLAND	**2·21**	**·89**	**2·226**	**2·512**	**2 352**	**2·266**
42	MONMOUTHSHIRE	2·64	1·07	2·232	2·342	2·492	2·361
36	DURHAM	2·04	·83	2·235	2·641	2·569	2·411
36	EAST RIDING (with York)	3·07	1·24	2·263	3·279	2·226	2·050
38	CHESHIRE	1·75	·71	2·330	2·409	2·218	2·192
35	WEST RIDING	1·34	·54	2·351	2·684	2·438	2·221
27	WARWICKSHIRE	1·38	·56	2·377	2·276	2·651	2·229
25	STAFFORDSHIRE	1·30	·53	2·398	2·745	2·876	2·470
	LONDON	**·04**	**·01**	**2·403**	**3·014**	**2·929**	**2·414**
34	LANCASHIRE	·70	·28	2·784	3·087	2·766	2·765

* The *Hectar* is the unit of land measure in the Metrical system, and it is equal to a square of 100 *Meters*, = 109·3633 yards, to the side. It is equivalent to 2·471143 (nearly 2½) Statute *Acres*, or, expressed in other terms, a Statute *Acre* represents ·404671 (rather more than 4-10ths) of a *Hectar*.

people of particular ages, as it will be seen that cholera did in 1849 and 1854, upon comparing the mortality at the twelve periods of life in Table XIV.

The mortality was in 1855 below the average of the preceding ten years at all ages under 45; after the age of 55 the mortality was above the average of those years. This higher mortality of old people was probably the result of the extreme cold in the earlier months of 1855.

In the three early periods of life (0–15) the mortality of *males* exceeds the mortality of *females;* as is also the case after the age of 35 up to extreme old age; but from the age of 15 to 35 the mortality of females is in excess. The same observation applies with very little exception to the decennial average, as well as to 1855.

The seasons.—The winter of 1855 was a remarkably cold season, and the deaths amounted to 134,542. The average number of deaths in the five previous winter quarters was 108,022; so that the cold was probably the cause of more than *twenty thousand* deaths. The deaths in

TABLE XIV.—ENGLAND. DEATHS.—ANNUAL RATE of MORTALITY per Cent. of Males and Females at different Ages.

DEATHS to 100 MALES living.

Years -	1845	1846	1847	1848	1849	1850	1851	1852	1853	1854	Average of the Rates of 10 Years 1845–54.	1855
All Ages -	2·170	2·395	2·546	2·391	2·581	2·143	2·276	2·320	2·379	2·434	2·364	2·348
0–	6·665	7·760	7·588	7·401	7·513	6·695	7·298	7·500	7·346	7·795	7·356	7·242
5–	·833	·825	·970	1·043	1·124	·814	·869	·906	·847	·935	·916	·819
10–	·466	·507	·550	·530	·646	·467	·491	·520	·506	·550	·523	·499
15–	·781	·830	·929	·858	·951	·717	·776	·799	·828	·835	·833	·771
25–	·926	1·025	1·100	1·026	1·243	·879	·948	·968	1·013	1·025	1·015	·958
35–	1·202	1·272	1·436	1·303	1·581	1·165	1·236	1·230	1·316	1·349	1·309	1·282
45–	1·715	1·800	2·065	1·804	2·202	1·716	1·787	1·816	1·958	1·962	1·895	1·898
55–	2·975	3·129	3·649	3·266	3·655	2·980	3·031	3·073	3·278	3·227	3·236	3·354
65–	6·491	6·758	7·696	6·798	7·244	6·306	6·396	6·284	6·912	6·665	6·755	7·109
75–	14·400	15·070	17·326	14·986	15·187	14·019	14·035	14·161	15·897	14·808	14·991	16·161
85–	30·191	32·214	35·553	30·632	29·976	28·555	23·245	28·279	31·297	28·003	30·294	32·778
95 & upwds.	49·035	51·651	56·607	42·435	42·859	38·560	41·937	43·422	47·305	38·382	45·219	42·657

DEATHS to 100 FEMALES living.

All Ages -	2·012	2·221	2·380	2·224	2·445	2·013	2·124	2·156	2·201	2·273	2·205	2·187
0–	5·657	6·675	6·553	6·396	6·488	5·738	6·299	6·445	6·302	6·814	6·343	6·224
5–	·800	·813	·951	·907	1·102	·810	·860	·878	·813	·924	·895	·807
10–	·476	·533	·577	·566	·653	·401	·537	·537	·540	·560	·546	·494
15–	·815	·870	·919	·878	1·000	·777	·818	·834	·861	·859	·863	·819
25–	·980	1·048	1·173	1·090	1·347	·988	1·005	1·031	1·064	1·102	1·083	1·001
35–	1·188	1·242	1·422	1·301	1·617	1·169	1·193	1·214	1·251	1·328	1·203	1·262
45–	1·467	1·539	1·789	1·589	1·998	1·473	1·519	1·514	1·596	1·663	1·617	1·564
55–	2·668	2·783	3·226	2·860	3·355	2·625	2·679	2·660	2·845	2·852	2·855	2·950
65–	5·856	6·156	6·964	6·072	6·596	5·717	5·854	5·708	6·133	5·979	6·104	6·414
75–	13·036	13·794	15·945	13·604	14·028	12·684	12·818	13·177	14·106	13·325	13·652	14·816
85–	27·569	30·350	33·104	27·623	28·028	25·922	26·857	27·427	28·968	26·412	28·076	30·743
95 & upwds.	42·036	52·200	53·230	46·816	43·323	42·927	45·017	40·676	45·770	40·268	45·236	41·822

The Table may be read thus:—Of 100 Males living of the age of 35 and under 45, 1·272 died in 1846, 1·436 in 1847, and so on for other years, a correction for increase of Population having been made for each Age in each Year; and the deaths of persons whose ages were not returned have been distributed proportionally over each age. The data upon which this Table is constructed appear in this or have appeared in the previous Reports, and in the Census Report. *See* Census Report 1851; and the Annual Reports of the Reg. Gen., particularly the 8th and 9th.

the summer quarter were below the average. The distribution of the mortality over the four seasons, is shown in Table XVI., where it will be seen that the average quarter being set down at 1000, the relative numbers of deaths in the four seasons were 1280, 1001, 816, and 903.

I now submit to you a brief abstract of the observations in the Quarterly Returns, which are prepared from the Registrars' statements, and published within the month immediately after the close of each quarter.

SUMMARY OF THE QUARTERLY REPORTS 1855.

*First Quarter.—January, February, March.**

The births are above and the marriages below the average numbers of the season; and as the consequence of the excessively cold weather the mortality of the quarter is the highest on record since the commencement of the civil registration.

TABLE XV.—DEATHS registered in each Quarter of the Years 1838 to 1855.

Years.	Quarters ending the last day of			
	March.	June.	September.	December.
1838	98152	90877	72877	80854
1839	89740	87969	76280	84995
1840	96896	90339	80822	89630
1841	99069	86134	75440	83204
1842	96314	86538	82339	84328
1843	94926	87234	76792	87493
1844	101024	85337	79708	90864
1845	104664	89149	74872	80681
1846	89484	90230	101664	108937
1847	119672	106718	93435	103479
1848	120082	99727	87638	92436
1849	105870	102153	135227	97589
1850	98430	92871	85849	91845
1851	105359	99458	91499	99080
1852	106358	100625	100382	99770
1853	118119	107647	92201	103130
1854	111843	102586	113843	109633
1855	134542	106493	87646	97022

TABLE XVI.—PROPORTIONAL Number of DEATHS in each QUARTER to 1000 Deaths in the Average Quarter of each Year, 1838–55.

YEARS.	Number of Deaths in the Average Quarter.	Proportional Number of Deaths.				
		In the Average Quarter (assumed to be 1000).	First Quarter ending March 31.	Second Quarter ending June 30.	Third Quarter ending Sept. 30.	Fourth Quarter ending Dec. 31.
1838	85690	1000	1145	1061	850	944
1839	84746	1000	1059	1038	900	1003
1840	89922	1000	1100	1005	899	997
1841	85962	1000	1152	1002	878	968
1842	87380	1000	1102	990	942	965
1843	86611	1000	1096	1007	887	1010
1844	89233	1000	1132	956	893	1018
1845	87342	1000	1198	1021	857	924
1846	97579	1000	917	925	1042	1116
1847	105826	1000	1131	1008	883	978
1848	99958	1000	1201	998	877	925
1849	110210	1000	961	927	1227	885
1850	92249	1000	1067	1007	931	996
1851	93849	1000	1066	1006	926	1002
1852	101784	1000	1045	989	986	980
1853	105274	1000	1122	1022	876	980
1854	109476	1000	1036	940	1031	993
1855	106426	1000	1280	1001	816	903

* The numbers published in the Quarterly Reports were derived from returns furnished for that purpose by the Registrars; in the present re-publication the figures have been corrected from the annual abstracts.

Births.—166,225 children who were born alive had their names inscribed on the registers in the three months of January, February, and March. This number exceeds by twenty thousand the numbers that appear in the return for the preceding quarter, and by five thousand the numbers in the return for the corresponding first quarter of 1854. The rate of births was 3·603 per cent. The increase of births is chiefly in London, in the West Midland Counties, in the Northern Counties, and in Wales.

Increase of Population.—As the number of births was 166,225, and of the deaths 134,542, the excess indicates that the natural increase of the population was 31,683 in the first three months of the present year. In the same period 36,677, or, exclusive of 2217 foreigners, 34,460 emigrants left the ports of the United Kingdom at which the Government has Emigration officers. About 15,806 of the emigrants were of English origin; so that the natural increase by births would be diminished to this extent, if there were no compensating immigration of the Irish and Scottish population into England.

The emigration from the United Kingdom to the United States has fallen from 51,929 in the winter of 1851 to 36,067 in the winter quarter of 1854, and 18,427 in the corresponding quarter of the present year. The emigrants to the Australian colonies were, in the quarters that ended on March 31st, 1003 in 1847, 2942 in 1851, and 17,444 in 1855. The remarkable diminution in the number of emigrants from Ireland to the United States deserves attention.*

The Prices of Provisions, and the Weather.—The price of wheat has been more than 50 per cent. higher than it was in the quarter of 1853 that ended on March 31st, but 9*s.* 7*d.* per quarter lower than it was in the beginning of 1854. Beef is 25 per cent. dearer than it was in 1853, and 7 per cent. dearer than it was in 1854. Mutton has been cheaper than it was in 1853, and so have been potatoes. The meteorology, and all the peculiar characteristics of the severe weather, are described by Mr. Glaisher.

State of the Public Health.—The health of the population generally has been bad; and the mortality has greatly exceeded the average. 134,542 deaths have been registered, which is 20,000 in excess of the corrected average of the winter quarters. This addition to the ordinary mortality of winter, which is in England the most fatal season, is referable to the low temperature, with the consequent hard times, against which it is difficult for the wages classes to make an adequate provision; and in other countries, where there is no such system of relief as is administered under the English poor law, the suffering and the mortality are much greater in severe seasons than they are in England.

Persons of advanced ages among all classes have been cut off in great numbers, and have thus fallen before they had passed through the evening of life. Young children have also died in considerable numbers. Bronchitis and the congestive diseases of the lungs have been the immediate causes of death. The frost, which braces the nerves of the hardy and strong, chills the veins of the aged and weakly. The temperature of the night falls, as Mr. Glaisher shows, 11° on an average below the temperature of the day; and it is in the night undoubtedly that the respiratory organs are most frequently injured, when the water freezes in the bedrooms of houses that are not warmed by fires, or by warm air diffused by Dr. Arnott's and other admirable inventions.

The mortality in the country districts was at the annual rate of 26 deaths in 1000 living; in the town districts at the rate of 32 in 1000

---

* From a Return with which the Registrar General has been favoured by the Emigration Commissioners.

living: out of equal populations, there were *six* funerals in the towns to every *five* funerals in the country districts; and the town population is increasing by immigration much faster than the country population; so that, unless measures for the improvement of the health of the artisans, the tradesmen, and the professional and wealthy classes in towns, are immediately adopted, the lives of many, and the vigour and energies of large masses of the English population, will be lost, or for ever impaired.

The 134,542 deaths do not include deaths that have occurred at sea during the quarter, and have been entered upon the marine register, neither do they include the deaths among our soldiers abroad, as no provision has yet been made for placing the names of the men who die in the service of their country abroad, on the national registers.

The excess of mortality in the quarter is diffused over the whole kingdom; nor is it evident that the northern have suffered more than the southern counties. The deaths in London exceeded by 3247, or 1-fifth part, the deaths in the winter quarter of 1854; the deaths in the rest of England were 19,452, or nearly in the same degree in excess of that season. In the South-eastern Counties the deaths were 11,256 in the place of 8400. The Epsom district suffered from scarlatina; Guildford from small-pox and measles; Farnham from fever, measles, hooping-cough, and diarrhœa. The deaths for the first time exceed the births in Farnham. In the Bexley sub-district in Kent there were as many as forty cases of small-pox at one time: only those unvaccinated died. Scarlatina prevailed in Folkstone, Elham, Portsmouth, the Isle of Wight, Kintbury, Faringdom, and Fyfield. In the barracks at Winchester, occupied by about 2000 men, chiefly recruits and invalid depôts, 40 men have died, chiefly of acute pulmonary complaints. 46 deaths occurred in the new military hospital, Portsea. Small-pox, imported, it is believed, by the Essex rifles, was the cause of 6 deaths in Windsor, where also 2 children died in February of choleraic diarrhœa in a cleanly country cottage.

The South Midland Counties suffered from scarlatina and fever in several districts. In Oxford 25 deaths occurred from small-pox, and the deaths exceeded the births in number. In Cambridge the mortality was high. In Leighton Buzzard the deaths were nearly double the average.

In some districts of the Eastern Counties measles, small-pox, and hooping-cough prevailed. The mortality was high in Norwich and several other places. The mortality in the South-western Division, where the climate is milder, rose to the same extent. In Salisbury the deaths in the winter quarters of 1853 and 1855 were 77 and 79; and the same result is noticeable in districts all over the country, which must have been exposed to nearly the same degree of cold as the districts in which the cold winter proved most fatal. Cold under the shelter of houses in civilized states only destroys people indirectly, by inducing diseases; is chiefly fatal to the aged or feeble; and it arrests some classes of diseases; so that under certain circumstances the mortality of a district may be lower in a cold than it is in a mild winter.

Influenza was epidemic in Saint Agnes, Truro; typhus in Lerrin, Liskeard; Plymouth and the surrounding districts are still in an unsatisfactory sanitary state. In Bath, Clifton, and Cheltenham the mortality was above the average.

The West Midland Counties suffered somewhat less than the counties of the previous Division. The mortality was high in Hereford, where measles was epidemic; and somewhat above the average in Gloucester, Shrewsbury, Stafford, Worcester, and Warwick. 2094 deaths were registered in Birmingham and Aston; 112 less than the deaths in the winter quarter of 1854, but 352 more than the deaths in the winter quarter of 1853.

In the North Midland Counties the mortality was raised to nearly the same extent (1-seventh) as in the other Midland Counties; the districts of Leicester, Lincoln, Nottingham, and Derby exhibited little or no increase. Scarlatina, measles, and hooping-cough prevailed extensively in Lincolnshire.

Cheshire and Lancashire exhibited but a slight increase in the mortality. 3674 deaths were registered in Liverpool and West Derby; 3261 in Manchester and Salford; the latter number being considerably above the average.

Yorkshire suffered less than other divisions. In Leeds and Hunslet, where 1321 deaths were registered, the mortality was below the average, and in Sheffield and York the mortality was about the average.

Measles and scarlatina prevailed to some extent in the Northern Counties; the mortality was raised one-eighth part above the average. In Monmouthshire and Wales the same diseases were epidemic, and the mortality was raised about one-sixth above the mortality of the winter of 1853. The Registrar of Wrexham says:—"The severity of the winter, and the high price of provisions of all kinds, have had a considerable effect on the health of young and old people."

Second Quarter.—April, May, June.

The returns present these general results: the marriages in the quarter were below the average numbers; the births and the deaths slightly exceeded the average proportions. The severe weather, the high price of provisions, the diminution of employment in some districts, and the withdrawal of an increased number of men from the country by the army and navy abroad, account for the decrease in the marriages. The stagnation in the winter was, however, probably only temporary; for war, instead of depressing, appears to increase the industry, the invention, and the energy of Englishmen. The rapid rate of growth of the British population commenced and attained its culminating point in the last war.

Marriages.—38,549 marriages were celebrated in the quarter; or less in number by 1969 than the marriages in the corresponding quarter of the year 1854.

Births.—The births of 165,277 children were registered in the quarter that ended on June 30th, 1855; or less by 7180 than were registered in the corresponding quarter of the previous year, and more, to nearly the same extent, than were registered in the spring quarters of 1851–53. In the West Midland Counties, particularly in Staffordshire, and also in Cheshire, in Lancashire, in the West Riding of Yorkshire, and in the Northern Counties, the births of the quarter exceeded to some extent the births in the spring quarter of 1853.

Increase of Population.—As the number of births was 165,277 and of deaths 106,493, the natural increase of the English population in three months may be set down as 58,784, exclusive of the increase of immigrants from Scotland, Ireland, the Colonies, or foreign parts. In the same period 65,210 emigrants, including a certain number of foreigners, left the ports of the United Kingdom at which there are Government Emigration officers. How many of the emigrants were born in England has not yet been learnt; but 39,509 proceeded to the United States, 10,397 to British North America, 14,639 to the Australian Colonies, and 665 to other places.

The Prices of Provisions, and the Weather.—The average price of wheat, which in the three months April, May, June 1853, was at 44*s.* 6*d.* a quarter, was in 1854 at 78*s.* 4*d.*, and in the corresponding months of the present year at 73*s.* 4*d.* Bread has been dear for two years, or since the harvest of 1853. Beef is somewhat cheaper, and so are potatoes; while mutton is at the same price as in the spring quarter of 1854.

The weather during the quarter was remarkable for the continuance of the cold, which in the previous quarter had been unusually severe. Except on a few days only, the temperature was below the average. There was a deficiency of rain.

State of the Public Health.—The public health has partly recovered from the effects of the late epidemic cholera, and from the severe weather of last winter, and the mortality, which is on the average at the annual rate of 2·243 in 100 on the population, was 2·277 in 100 in the last quarter. The average rate of mortality in the spring quarter in 117 districts, comprising the chief towns, is 2·455 in 100 persons living, in the small towns and country parishes 2·056 in 100. The mortality in the last quarter was at the rate of 2·503 in 100 in the town districts, 2·097 in 100 in the country districts.

There were 106,493 deaths in the quarter; or 3907 more deaths than were recorded in the corresponding quarter of 1854; for the cholera, which was epidemic in that year, only became fatal in the subsequent quarter. In the Eleven Divisions the deaths varied little during the spring quarters of 1853, 1854, 1855.

In London some improvements are referred by the Registrar of St. Giles to the working of the Lodging House Act; and the health of Bermondsey has been better since the tidal ditches have been filled up, and the parish has been paved and drained.

In the South-eastern Counties, Farnham has for the last seven months been suffering from low fever, hooping-cough, and measles; Canterbury from small-pox, scarlatina, and bronchitis. Alverstoke has suffered severely from scarlatina, and the deaths (211) exceed the births (121): the same excess of deaths is observed at Winchester, where 23 men died in the barracks. The death of a female aged 105, at Windsor, is mentioned; and it is stated that her two sons are above 80 years of age.

In the South Midland Counties, Northampton and Bedford experienced a rate of mortality that much exceeds the average. Scarlatina has raged. In Royston the parish of Kelshall has suffered from typhus; the drainage and water are "very bad."

In the Eastern Division several districts have been healthier than usual; Norwich, Depwade, Mitford, Downham, and Thetford have, however, suffered from a higher than their average death-rate. Small-pox, measles, and scarlatina have prevailed in several districts of Essex and Norfolk.

In the South-western Division the mortality is about the average, but it was higher than it was in the preceding year in Wilts, Devon, Cornwall, and Somerset. The excess was considerable in Chippenham, Stoke Damerel, and Liskeard. The mining population in Cornwall is not in a satisfactory sanatory condition. One of the Registrars of Liskeard says:—

"In Calstock, one of the parishes of my district, there is an epidemic of scarlatina. Some houses of miners and others are overcrowded, and due regard is not paid to ventilation. There are no watercloseta, privies, or other conveniences belonging to the premises, and the places for the deposit of soil, &c. are in many places immediately adjoining the houses, in some almost touching the door of the dwellings. In another parish (Callington) there are several unregistered lodging houses, and the whole of them are in a filthy and unwholesome condition; every night there is a great influx of vagrants of the lowest order, and on my visiting them one night after 10 o'clock I found 5 persons in a bed, and as many as 18 in one room. It is a great pity the magistrates do not look into the matter and abate the nuisances."

In the West Midland Division, the mortality was lower in the spring quarter both in Staffordshire and Warwickshire than it was in the spring of 1854; measles, small-pox, and scarlatina are mentioned as prevailing in some districts of Shropshire.

The mortality in Lincolnshire, of the North Midland Division, was above, in Leicestershire, Nottinghamshire, and Derbyshire below, the death-rate of the previous spring quarter (1854). Scarlatina occurred in Lincoln,

Horncastle, Caistor, and Gainsborough. The frame-work knitting trade has been bad for some time in Basford, near Nottingham.

In the North-western Division, 2490 deaths were registered in Cheshire, 14,478 in Lancashire. A death from Asiatic cholera was returned at Runcorn on the 1st of June. Some sanatory improvements are noticed in the Lancashire towns. Liverpool is healthy at present. In West Derby it is said :—

"The district has been, during all the quarter, in a very healthy state, which may in a great degree be owing to the extent of street and house draining, street cleansing, and other excellent sanatory improvements that have been adopted by the corporation of Liverpool in the municipal part of the district."

At Wigan sanatory improvements are progressing, such as street sewerage, drainage of private property, and the removal of nuisances. The Registrar of North Bury writes :—

"The deaths in this quarter are considerably under the average, and amount to just a half the number of births. No small-pox, measles, scarlatina, hooping-cough, or cholera. The sewering, water supply, paving, scavenging, &c. of the town are in a very satisfactory state. Large sums have been judiciously expended by the town commissioners during the last seven years, to the comfort and advantage of the inhabitants, and the appearance of the town now offers an agreeable contrast to other manufacturing towns in this district."

These facts are encouraging, as they show that the high mortality in the Lancashire districts may be greatly diminished, and that substantial improvements are followed by immediate results. Measles, scarlatina, and typhus prevailed in some districts of Lancashire ; and the mortality was higher in Manchester than it was in the two previous springs.

In Yorkshire the deaths (10,423) were below the average numbers; and the decrease was chiefly in the West Riding. Leeds and Sheffield were healthier than in the previous two springs. The Registrar of Bradford East refers the low mortality to sanatory improvements ; vaccination is, however, neglected. He singularly enough observes :—"There is an "increase in the births this quarter, caused by a slight improvement in "trade, and the settling at home *of a great number of the wives of the "militia.*" The linen trade in Barnsley is depressed ; the colliery and iron works are carried on with vigour, and have drawn many families to the works ; the births and the deaths exceed the average numbers.

The Northern Counties experienced their average rate of mortality ; 5593 of the inhabitants died. Small-pox and scarlatina have been fatal in some districts of Durham ; vaccination is neglected.

In Monmouthshire and Wales the deaths were 7366, which is near the average number. Measles prevailed in Abergavenny and Crickhowell.

Third Quarter.—July, August, September.

The returns of deaths exhibit as their general result a favourable state of the health of the country in summer, and a striking improvement on the returns of the summer quarter of the previous year. The diminution of the number of marriages indicates some pressure on the resources of the people from the high price of bread ; but the low rate of mortality implies that under the English system of Poor Laws, imperfect as it is, the labouring classes suffer less distress than the workmen of the Continent, who have no legal right under any circumstances to relief. Liberality in the administration of the Poor Law is the natural remedy of many of the evils of high prices in England.

Marriages.—37,308 marriages were registered in the quarter, or less by 874 than the number in the corresponding quarter of the previous year, when the number of marriages was considerably above the average. The number of persons married was 74,616. The annual average rate of the summer quarter is 776 marriages to 100,000 of the population ; in the summer of 1854 it was 813, in the last summer 787. In Hampshire, chiefly in Portsea Island, the Isle of Wight, and Southampton, and in

some districts of Buckinghamshire, Bedfordshire, Northumberland, and Wales the marriages increased; in the mining and manufacturing districts the greatest decrease is observed, and notably in the mining districts of Cornwall, in Staffordshire (Wolverhampton and Dudley), in Cheshire, in Lancashire (Manchester, Bolton, and Liverpool), and in the West Riding of Yorkshire (Halifax and Leeds).

Births.—154,700 births were registered in the quarter that ended on September 30th. This number only exceeds by 24 the number of births in the summer quarter of the year 1854, and indicates a rate of birth (3·261) above the average of the season (3·146 annually). The births increased to some extent in the counties of Hertford, Northampton, Essex, Stafford, Worcester, Warwick, Leicester, Derby, Durham, and Northumberland.

Increase of Population.—154,700 births and 87,646 deaths were registered. The natural increase of the population of England and Wales in the three months is therefore 67,054, which makes the gain of people in nine months in this part of the empire 157,521. Of the number of immigrants from Scotland, Ireland, and foreign countries no record is kept. The emigrants from the ports of the United Kingdom at which there are Government Emigration Officers amounted to 44,698; of whom 13,486 were ascertained to be of English, 3534 of Scotch, 18,701 of Irish, 3093 of foreign origin; the origin of 5884 emigrants was not distinguished. After taking a due proportion of the latter class the English emigrants will amount to 15,530; nearly half of whom sailed to Australia, and the rest to our North American Colonies and the United States.

The number of emigrants from the United Kingdom, which was 109,236 in the summer quarter of 1852, has fallen to 44,698, which is nearly the same number as emigrated in the summer quarter of 1847.

The Prices of Provisions, and the Weather.—Among the most important circumstances that affect the numbers of births, deaths, and marriages, must be placed the state of trade, the prices of food, and the weather. The prices of consols in the three quarters that ended in September 1853, 1854, and 1855 were 97, 93⅞, and 90⅝; so the interest of money rose in the proportion of the reciprocals of these numbers. The prices of *wheat* in the same seasons were 51*s.* 10*d.*, 63*s.* 10*d.*, and 76*s.* 1*d.* a quarter; of *beef*, by the carcase, in the London markets, 5½*d.*, 5⅝*d.*, and 5⅞*d.* a pound. The prices of these articles of food therefore rose in the interval of two years, wheat 48 per cent., beef 15 per cent. Mutton, in the three summer quarters, was sold at 6⅛*d.*, 6*d.*, and 6*d.* a pound. Potatoes by the Waterside Market, Southwark, were sold at 117*s.* 6*d.*, 80*s.*, and 74*s.* a ton. The fall of 37 per cent. in the price of an article of food which is consumed at the tables of all classes, and by persons of all ages and both sexes, is an important set-off against the rise in the price of wheat, and may partly account for the fact that the public health is better,—the rate of mortality lower,—than it was in the summer of 1853.

The weather of the three months is described by Mr. Glaisher. The mean temperature was 60·4°, and was in every month slightly above the average at Greenwich. Rain which was in excess in July was below the average in August and in September. Since November 1853, 32¾ inches of rain have been collected about London, which is 14¼ inches or 30 per cent. less than the average. Wheat was cut at Ryde on July 14th, at Aberdeen on September 10th; so that the wheat harvest in the island extended over nearly two months.

State of the Public Health.—87,646 deaths were registered in the quarter that ended on the last day of September, and the annual rate of mortality in the quarter was 18·48 deaths to 1000 living, while the average rate of the summer quarter is 20·73. The annual rate of the summer quarter of the year 1854 was 24·23, and the number of deaths

were 113,843; the excess being due in a considerable measure to the epidemic of cholera and diarrhœa which broke out at Newcastle and other places in 1853, and was exceedingly fatal in London and several districts in the summer quarter of 1854.

In 117 districts comprising the chief towns 44,169 deaths were registered; while in the 511 districts comprising the small towns and the country parishes the deaths were 43,765; the annual rate of mortality was 1·643 in the latter districts, and 2·165 in the town districts, to every 100 of the population; or ·522 more in the towns than in the open country.

The health of the towns exhibits some improvement, for the mortality to 100 living has fallen from 2·633 in the ten summer quarters (1845–54), to 2·165 in the summer quarter of 1855; but the great incentive to exertion remains, that the mortality is certainly not inevitably at a higher rate than 1·643 in the summer quarter, as that rate only was actually experienced on the area of 511 districts.

The great work of the day is to improve the health of the people; and the first steps towards its accomplishment are the throwing open building grounds on favourable sites, facilitating the distribution of the population over town and country by railways, supplying the towns with pure water, draining and opening streets, and removing constantly for immediate deposit in the soil the town guano, which would no doubt prove an excellent substitute for the guano that is now fetched from the islands of a foreign state in the Pacific Ocean by British ships, which could in former ages only be allured round Cape Horn by silver and gold.

The health of London is described in the weekly tables. The deaths were 13,069 in the quarter, or less by nearly *twelve thousand* than the deaths in the corresponding quarter of last year, when cholera was epidemic, and less by 110 than the deaths in the corresponding quarter of 1853. The Belgrave sub-district, which lies low and is still supplied with the impure water of the Thames, suffered, the Registrar states, from low continued or gastric fever.

The mortality has before in England as in other countries been low after an epidemic, and it has been hence inferred that epidemics only carry off prematurely people who would otherwise die in the course of a few years. But it will be observed that in every Division, although cholera was not generally epidemic, the mortality is lower than it was in 1854.

The deaths in the South Eastern Division were 7482, or less by 2060 than in the corresponding quarter of 1854. At Gillingham dysentery and diarrhœa prevailed, the deaths of some invalids from the Crimea and the Baltic were registered. The cholera seeds still remain about Sandgate, where 5 persons died from the disease, besides 2 in the town of Folkstone, and 34 men of the foreign legion, who were stationed in the Folkstone district.

In the South Midland Counties 5758 persons died; or less by 1116 than died in the summer quarter of the previous year. Scarlatina has prevailed in Bedford, and the Registrar remarks that "the great majority of deaths from this and other zymotic diseases have occurred in the worst drained and most densely populated localities."

In the Eastern Counties,—Essex, Suffolk, and Norfolk,—the mortality fell to nearly the same extent, and was at a lower rate than it was in 1853. A river bargeman died of cholera in West Ham; he was brought from Poplar in London. Two men were brought ashore, and died of "malignant cholera" at Lowestoft.

In the South Western Counties, where the mortality was not raised above the average of the season by cholera in 1854, the mortality was below the average in 1855; thus implying a favourable sanitary constitution of the season quite independently of any previous removal of weakly people by epidemic cholera. The Registrar of Redruth says:—"People are now *beginning to think* that cleanliness and the removal of

nuisances from near their houses are conducive to health;" and he notices that the "deaths are much below the average." The removal of the "muck" to some distance from the farm-houses and cottages would not only be conducive to the health of the farmers and labourers' families, but lessen the mortality of every kind of stock.

The West Midland Counties exhibit a low rate of mortality (9692 deaths); Birmingham has lost some lives from diarrhœa, but has been on the whole unusually healthy.

In the North Midland Counties the deaths are low in numbers (5286) when compared with the deaths of previous years.

14,905 deaths were registered in Cheshire and Lancashire, against 17,225 deaths which occurred in the summer quarter of last year. Diarrhœa was becoming prevalent in Chester; and one death from cholera was registered. Liverpool and Manchester exhibit signs of increased salubrity.

In Yorkshire the deaths were 9177, against 10,829 in the corresponding quarter of 1854; Leeds and Hull were healthier than usual.

The Northern Counties lost 4998 lives, against 7058 in 1853 and 5907 in 1854. The great outbreak of cholera in Newcastle-upon-Tyne raised the mortality in that town to 2085 in the summer quarter of 1853, against 531 in the summer quarter of the present year.

The deaths in Monmouthshire and Wales were 5242, and the mortality was less than in either of the summer quarters of the two previous years.

The decrease of the mortality in some districts is striking, and the registrars in their notes endeavour to account for this evident fact. Some refer the improved health of the people to the fine weather; others to active employment in the harvest; others to the removal of the population, either in search of employment, or by drafting into the militia, and into the ranks of the army. In the mining district of Redruth the Registrar conceives that "the frugality and temperance" promoted by the high price of provisions has been salutary; in other districts the benefits of improved health are connected with "good wages and plentiful work;" in many places the utility of sanatory measures is admitted. The Registrar of Pontespury, who has registered no death for two months, "can assign no cause." One registrar makes the following statement:—

"The deaths are below the average. In the township of Workington, containing a population of 6122, the deaths during the last 9 years have averaged 42 quarterly; this quarter they are 21. In the other 9 townships, containing a population of 3412, there have been only 4 deaths. Some ascribe the decreased mortality to Providence; others to improved sanatory arrangements."

Various causes in operation undoubtedly contributed to this happy result:—that if all the deaths of British soldiers in the Crimea during the last three months were added to the deaths in England the sum would be less by some twenty thousand than the deaths registered in England during the three summer months of 1854. More lives may be saved by sanatory arrangements at home every year than have ever perished abroad in the years of our greatest losses in war; and the enlightened people of this kingdom will suffer no such embarrassment as the Registrar of Workington has recorded if this result be realized, as they know that all effectual measures for the improvement of the human race receive the blessing, because they are the inspirations, of Divine Providence.

Fourth Quarter.—October, November, December.

The return is on the whole satisfactory. But the marriages were slightly below the average of recent years, from various causes. The births were near the usual number; and the mortality was much below the average, both in the towns and in the country.

Marriages.—47,070 marriages were celebrated, and consequently 94,140 persons were married in the three months that ended on 31st December 1855. The number of marriages in the first quarter of the year was *29,186, in the last quarter* 47,070; but it has always hitherto happened

in England that the marriages are most numerous in the Christmas quarter after harvest, and least numerous in the Lent quarter, so that this difference is in accordance with the ordinary state of things. The rate of marriage in the last quarter of the year was much below the rates of marriage in the corresponding quarters of the years immediately preceding. The rate of marriage decreased in London and in the manufacturing districts, and the decrease is probably referable partly to the high price of provisions, and partly to the increase of the army and navy, where men do not marry to the same extent as in the civil population.

Births.—148,841 births were registered in the last quarter of the year 1855; or more in number by 2402 than the births in the corresponding quarter of 1854. The annual rate of births in the quarter was 3·128 per cent. on the population; which is near the average (3·112). There was an increase of births in every division, except in the two divisions south of the Thames and in the Eastern Counties. The Registrars account in various ways for the decrease of births. At Royston the Registrar says:—"Many young married men are gone into the militia." The militia is referred to also by the Registrar of Hatfield; and at St. Albans "the removal of many young women with the numerous recruits," accounts for the decrease of births. Upon the other hand, "the formation of the camp at Aldershot" it is said "accounts for the increase of births and deaths" in the district of Farnham. The registrar of Southampton notices that only 84 births took place in May, while the numbers in that month in previous years had varied from 95 to 142; and on the whole he has a decrease in the year of 138 births; which he attributes "to the fact that so many ships belonging to this port have been detained in the Black Sea, rather than to a diminution of the population." The decrease of births in Camborne, Redruth, is explained by "the fact that a very large proportion of the male population has been for some time past employed in America at the copper mines of the Lake District, and the gold diggings of California and Australia, where a great number of Cornish miners have emigrated, leaving their wives and families at home, who are maintained by remittances from the husbands."

Increase of Population.—In the Northern and Midland Counties the effects of temporary or local causes of the decrease of births in the South have been neutralized; and generally in England there is little ground of complaint or of any apprehension of a paucity of births, as 635,043 children were born in the year of war 1855; or 209,340 in excess of the number of deaths (425,703). In the last quarter of the year the excess of births over deaths, or the natural increase, was 51,819. Of the immigration into England and Wales from Ireland and Scotland during the period no records exist.

24,207 emigrants sailed from the ports of the United Kingdom at which there are Government Emigration officers; 16,111 to the United States, and 7329 to the Australian colonies. 7615 were ascertained to be of English origin, 840 Scotch, 10,689 Irish, and 1426 foreigners; the origin of 3637 was undistinguished.

The Prices of Provisions, and the Weather.—Upon comparing in the table the prices of the principal articles of food in the last quarters of the years 1853, 1854, 1855, it is seen that wheat was 69*s.* 10*d.*, 68*s.*, and 79*s.* 4*d.* a quarter; beef was 5*d.*, 5⅝*d.*, and 5⅝*d.* a pound. Mutton 5⅜*d.*, 6*d.*, and 5¾*d.* a pound. Bread was dear during the last quarter. The average prices of beef and mutton by the carcase were equal, differing little from the prices of 1854, but higher than the prices of 1853. Potatoes have fallen from 150*s.* a ton in 1853, to 95*s.*, and this materially alleviates the pressure from the high prices of other articles. The mean temperature of October was above, of November and December below, the averages of *those months. The air* was humid in October and No-

vember, dry in December. The average quantity of rain fell at Greenwich. The mean temperature varied from 46°·5 in Cornwall and Devon to 41°·7 in North Shields; the fall of rain, from 10·5 in. in Newport and Ryde to 5·5 in. in Liverpool.

The deaths of 97,022 persons were registered in the last quarter of the year; and the annual rate of mortality was 2·039 per cent. on the population, or 0·130 less than the average rate of the season (2·169).

The mortality of 117 districts, comprising the chief towns of England and Wales, was in the quarter at the rate of nearly 24 in 1000; the mortality in the other 511 districts containing the small towns and the country parishes was at the rate of 18 in 1000; the average rates of the ten autumn quarters preceding, were nearly 26 in 1000 in the large town districts, and 20 in the small town and the country districts.

The mortality was slightly below the average in each of the South-eastern Counties; Croydon and Dartford, which formerly suffered from epidemics, were healthy. Canterbury, Gravesend, and Farnham have suffered to some extent from epidemics. Small-pox prevailed among the soldiers at Canterbury, who it appears had not been vaccinated. Scarlatina prevailed in Alverstoke, Newport (Isle of Wight), Winchester and Windsor. At Winchester there have been *seven* deaths "from *fever;*" and, adds the Registrar, "about the same number of deaths from syphilitic gangrene or *ulcus grave*, which prevailed in the military hospital, and also in the county hospital and union workhouse, especially among women."

The mortality is much lower than it was last year in the South Midland Counties. In a few districts epidemics prevailed. Small-pox has been fatal in Ware, in the "densely populated courts and alleys," where vaccination was neglected. The Registrar of Royston notes:—"Sanatory arrangements much neglected, typhus very prevalent." Scarlatina was fatal in Welwyn, Harpenden (Hertford), Chesham (Bucks), Turvey, Bedford and Cardington, Ivinghoe (Beds), in Cambridge, Ely, and Wisbeach. Small-pox occasioned some deaths in these counties. Many complaints are made of the working of the Vaccination Act. Scarlatina and fever prevailed in Cambridge both during summer and autumn.

The mortality was low in the districts of the Eastern Counties, with the exception of Risbridge, King's Lynn, Saffron Waldon, and a few more. Scarlatina in a malignant form was prevalent in the parish of Downham and in the Ingatestone sub-district. Erysipelas, chiefly of the face, was very prevalent in Coggeshall. The Registrar of Manningtree

TABLE XVII.—ENGLAND. MARRIAGES, BIRTHS, and DEATHS in each Quarter of the Years 1838–1855.

YEARS.	MARRIAGES. In the Quarters ending the last day of				BIRTHS. In the Quarters ending the last day of				DEATHS. In the Quarters ending the last day of			
	March.	June.	Sept.	Dec.	March.	June.	Sept.	Dec.	March.	June.	Sept.	Dec.
1838 -	23,201	29,801	27,764	37,301	113,815	121,781	114,734	113,457	98,152	90,877	72,877	80,854
1839 -	24,679	31,339	29,887	37,261	123,543	128,806	120,115	120,110	89,740	87,969	76,280	84,995
1840 -	26,395	30,786	29,221	38,263	132,205	129,059	119,822	121,117	98,896	90,339	80,822	89,630
1841 -	24,447	32,551	29,397	36,101	133,720	129,884	123,868	124,686	99,069	86,134	75,440	83,204
1842 -	25,860	30,048	27,288	35,629	125,615	134,096	123,208	124,732	96,314	86,588	82,339	84,398
1843 -	25,285	31,113	28,847	38,573	136,837	131,279	128,161	131,048	94,926	87,234	76,792	87,493
1844 -	26,367	34,238	31,675	39,919	143,578	136,941	130,078	130,166	101,024	85,837	79,708	90,864
1845 -	29,551	35,300	35,003	43,680	143,080	136,853	132,309	131,219	104,664	89,149	74,872	80,681
1846 -	31,417	37,111	35,070	42,096	145,108	149,450	138,718	139,349	89,484	90,230	101,664	108,937
1847 -	27,480	35,197	32,439	40,729	146,453	139,072	127,178	127,267	119,672	100,718	93,435	103,479
1848 -	28,398	34,721	32,995	42,116	139,736	140,760	140,359	153,204	120,032	99,727	87,638	92,436
1849 -	28,429	35,844	33,874	43,736	153,772	153,693	135,223	135,471	105,870	102,153	135,227	97,589
1850 -	30,767	39,204	37,636	45,337	144,551	155,865	146,911	146,095	98,430	92,871	85,849	91,845
1851 -	32,724	38,635	37,316	45,731	157,296	159,073	150,594	148,912	105,359	90,458	91,499	99,080
1852 -	32,977	40,092	38,400	47,313	161,908	159,031	151,282	151,956	100,358	100,625	100,382	99,770
1853 -	35,149	40,446	39,899	49,020	161,729	158,097	147,602	144,363	118,119	107,647	92,201	103,130
1854 -	33,234	40,518	38,182	47,703	169,765	172,457	154,724	146,439	111,843	102,586	113,348	109,533
1855 -	29,186	38,549	37,306	47,070	166,225	165,277	154,700	148,841	134,542	106,498	87,646	97,022

says:—"Several fatal cases of typhus and scarlatina have occurred in the parish of Ramsey, which is situate a few miles from Harwich. I consider Ramsey to be the most unhealthy parish in this district. There is a large tract of marsh land surrounding the village, and, as far as I can learn, a great want of drainage exists. Some sanatory measures ought to be at once put in motion, otherwise the inhabitants must continue to suffer from a disease, which is so prevalent in almost every cottager's residence in the parish." At Sudbury only 54 deaths occurred in six months out of about 8000 people. The population are fully employed. The improvement in the health of Rattlesden (Stow district) is ascribed to "sanatory regulations."

In the South Western Counties the deaths (8342) were below the average. Scarlatina was, however, fatal in several districts; so was fever. In St. Keverne, in Cornwall, the excess of deaths (121 to 29 births) was the consequence of the wreck of the barque "John" on the Manacles, when the bodies of 93 emigrants were cast on shore. The diminished mortality of Edington (Westbury) is referred to the works of the sanatory inspector. The poor of Heavitree, near Exeter, suffer much from the high price of food; but soup kitchens afford some relief.

The West Midland Counties (Gloucester, Hereford, Salop, Stafford, Worcester, and Warwick) experienced a rate of mortality much below their average. The deaths were 12,594 in 1853, 13,587 in 1854, and 11,169 in 1855. The decrease is most striking in the great towns; thus, in the last quarters of 1853 and 1855 the deaths in Bristol and Clifton were 904 and 726, in Wolverhampton 858 and 694, in Dudley 1032 and 747, in Birmingham and Aston 1888 and 1440. In Coventry the deaths showed little decrease. Of the 93 deaths in the Holy Trinity sub-district "54 are those of children under 3 years old, the causes of death being generally either 'natural weakness,' 'diarrhœa,' or 'convulsions.'"

The deaths (5678), except in Rutland, were below the average in the North Midland Counties; namely, in Leicester, Lincoln, Nottingham, and Derby.

In Cheshire and Lancashire the improvement is less extensive than it is in other counties. The deaths were 16,926. The deaths in Liverpool

---

TABLE XVIII.—ENGLAND. ANNUAL RATE per Cent. of MARRIAGE, BIRTH, and DEATH, during each Quarter of the Years 1838–1855.

YEARS.	MARRIAGE RATE. In the Quarters ending the last day of				BIRTH RATE. In the Quarters ending the last day of				DEATH RATE. In the Quarters ending the last day of			
	March.	June.	Sept.	Dec.	March.	June.	Sept.	Dec.	March.	June.	Sept.	Dec.
1838 -	·618	·788	·719	·963	3·032	3·198	2·970	2·928	2·615	2·387	1·887	2·086
1839 -	·649	·812	·764	·949	3·248	3·358	3·089	3·059	2·359	2·260	1·949	2·164
1840 -	·677	·787	·737	·911	3·395	3·301	3·021	3·044	2·538	2·310	2·038	2·253
1841 -	·636	·823	·781	·895	3·424	3·278	3·082	3·092	2·537	2·174	1·877	2·063
1842 -	·654	·749	·671	·874	3·431	3·344	3·032	3·058	2·486	2·158	2·025	2·067
1843 -	·682	·767	·701	·934	3·420	3·234	3·114	3·174	2·373	2·149	1·866	2·119
1844 -	·644	·834	·760	·955	3·507	3·334	3·123	3·115	2·467	2·077	1·918	2·175
1845 -	·721	·849	·830	1·038	3·491	3·291	3·140	3·103	2·554	2·144	1·776	1·906
1846 -	·737	·862	·822	·963	3·498	3·551	3·251	3·256	2·157	2·144	2·382	2·545
1847 -	·655	·836	·751	·940	3·488	3·265	2·945	2·938	2·850	2·506	2·163	2·389
1848 -	·661	·805	·755	·961	3·252	3·474	3·211	3·038	2·794	2·313	2·005	2·108
1849 -	·661	·822	·766	·986	3·575	3·533	3·056	3·053	2·462	2·341	3·057	2·199
1850 -	·702	·886	·840	1·010	3·321	3·530	3·281	3·253	2·361	2·107	1·917	2·045
1851 -	·742	·864	·822	1·000	3·567	3·557	3·317	3·270	2·388	2·224	2·015	2·176
1852 -	·730	·865	·836	1·027	3·582	3·509	3·291	3·298	2·354	2·221	2·185	2·165
1853 -	·778	·863	·859	1·053	3·578	3·464	3·177	3·100	2·613	2·355	1·985	2·214
1854 -	·726	·875	·813	1·015	3·530	3·722	3·294	3·111	2·449	2·214	2·433	2·332
1855 -	·633	·824	·787	·989	3·603	3·534	3·261	3·128	2·916	2·277	1·848	2·030
Mean -	·682	·831	·776	·971	3·341	3·414	3·146	3·112	2·507	2·243	2·073	2·169

The Table may be read thus, without reference to the decimal points:—In the March quarter of the year 1838, to 100,000 of the population of England there were 618 marriages, 3,032 births, and 2,615 deaths registered. The three months January, February, March contain 90, in Leap year 91 days; the three months April, May, June, 91 days; each of the two last quarters of the year 92 days. For this inequality a correction has been made in the calculation.

and West Derby, where scarlatina was epidemic, were 3487, or 273 more than in the last quarter of 1853. The deaths in Manchester and Salford, on the other hand, were 2396, or 371 less than in 1853. Many deaths from scarlatina occurred in Runcorn. In Knott Lane, Ashton, several deaths occurred among persons who were attended by an unqualified practitioner.

The decrease in the mortality of Yorkshire is considerable; the deaths in the last three months of 1853 were 10,670, in the last three months of the year 1855 they were 9361. Bradford, Leeds, Sheffield, York, and Hull exhibit a great diminution in the number of deaths.

The deaths in the Northern Counties, Durham, Northumberland, Cumberland, and Westmorland, were 5499, and below the average. Scarlatina has been very fatal. It prevailed with much severity in the colliery districts of Durham. The two villages in Easington, in which it was most fatal, are situated very low, on a marshy, damp, badly-drained soil. In South Shields district, where many men are employed on the construction of an extensive dock, scarlatina and typhus have prevailed. At Bedlington, Morpeth, small-pox has been raging among all classes, affecting both young and old. Those who had not been vaccinated were great sufferers. 14 persons died of Asiatic cholera, 7 of diarrhœa, in Sunderland East—the seat of the first outbreak in 1831.

In Monmouthshire and Wales 5833 persons died. Scarlatina and typhus attacked some districts; but the mortality was less than in the two previous years.

Upon the whole, the health of England and Wales exhibits evidences of improvement.

TABLE XIX.—ENGLAND. ANNUAL RATE of MORTALITY per Cent. in TOWN and COUNTRY DISTRICTS in each Quarter of the Years 1850–1855.

	Population enumerated.		Quarters ending	Annual Rate of Mortality per Cent. in each Quarter of the Years						
	1841	1851		1850	1851	1852	1853	1854	1855	Mean 1850-55
In 117 Districts comprising the Chief Towns	6,612,958	7,886,473	March	2·401	2·675	2·651	2·888	2·847	3·129	2·777
			June	2·222	2·443	2·436	2·606	2·520	2·503	2·455
			Sept.	2·206	2·349	2·390	2·390	3·121	2·165	2·470
			Dec.	2·323	2·503	2·514	2·778	2·777	2·380	2·546
			Year	2·288	2·493	2·548	2·666	2·816	2·562	2·562
			Year	1·888	1·968	2·018	2·062	2·026	2·046	2·001
In 508 Districts comprising chiefly Small Towns and Country Parishes	9,301,190	10,041,136	March	2·067	2·065	2·138	2·397	2·183	2·632	2·245
			June	1·967	2·049	2·052	2·196	1·972	2·097	2·056
			Sept.	1·693	1·793	1·908	1·744	1·927	1·643	1·785
			Dec.	1·824	1·963	1·982	1·911	2·020	1·811	1·919

Names of the 117 Districts:—All the Districts of London (36), and Maidstone, Brighton, Isle of Wight, Portsea Island, Winchester, Windsor, St. Alban's, Wycombe, Oxford, Northampton, Bedford, Cambridge, Colchester, Ipswich, Norwich, Yarmouth, Devizes, Dorchester, Exeter (St. Thomas), Plymouth, Redruth, Penzance, Bath, Bristol, Clifton, Stroud, Cheltenham, Hereford, Shrewsbury, Worcester, Kidderminster, Dudley, Walsall, Wolverhampton, Wolstanton, Birmingham, Aston, Coventry, Leicester, Lincoln, Nottingham, Basford, Derby, Stockport, Macclesfield, Great Boughton, Liverpool, West Derby, Blackburn, Preston, Rochdale, Bury, Bolton, Wigan, Prescot, Chorlton, Manchester, Salford, Ashton and Oldham, Sheffield, Huddersfield, Halifax, Bradford, Leeds and Hunslet, Hull, York, Sunderland, Gateshead, Tynemouth, Newcastle-on-Tyne, Carlisle, Cockermouth, Kendal, Abergavenny, Pontypool, Merthyr Tydfil, New Town, Wrexham, Holywell, Anglesea.

TABLE XX.—METEOROLOGY of GREENWICH in the Seven Years 1849-1855.

Years.	Mean *Weekly Movement* of the *Air* in Miles.	Fall of *Rain* in Inches.	Mean *Dryness* of Atmosphere.	Mean *Temperature* of the Air.	Mean *Temperature* of the Air in the Quarters ending the last day of			
					March.	June.	Sept.	Dec.
	Miles.	Inches.	°	°	°	°	°	°
1849	735	23·7	6·7	49·9	41·9	51·7	61·0	44·8
1850	761	19·8	6·4	49·3	39·4	53·5	59·6	44·7
1851	684	20·5	6·6	49·2	41·9	51·5	59·8	43·7
1852	734	34·4	7·3	50·6	41·4	51·2	61·8	46·1
1853	696	29·0	6·0	47·7	38·1	51·8	58·5	43·8
1854	687	18·7	5·7	49·0	40·8	51·7	59·8	43·7
1855	638	21·1	5·8	46·9	34·1	50·5	60·4	42·7

GREAT BRITAIN.

The annual report of the Registrar-General for Scotland now supplies us with the births, deaths, and marriages of that portion of the United Kingdom; and in Table XXII. the rates of marriage, birth, and death in Great Britain are given for the first time. It will be seen that they are all lower than the corresponding rates in England; but as Scotland contains about *one-seventh* part of the population of Great Britain, its numbers only go to that extent into the general results.

The returns of Ireland are still required, to enable us to compare the marriages, births, and deaths of the United Kingdom, with the returns of France and of the other great states of Europe; which, although they are not called *United Kingdoms*, embody the statistics of all their old provinces in their annual reports.*

Ireland is not the least important, nor the least interesting part of the United Kingdom in the present day; and it is much to be desired that the Registrar-General of Ireland should be enabled, by an extension of the Irish Registration Act to secure the registration of all the births, deaths, and marriages, and thus complete the annual population statistics of the United Kingdom. Ireland in this respect is alone in Europe; it is the only

TABLE XXI.—The AVERAGE PRICES of CONSOLS, of WHEAT, of MEAT, and of POTATOES; also the AVERAGE QUANTITY of WHEAT sold and imported Weekly, in each of the Years, and in each Quarter of the Years 1852–1855.

—	Average Price of Consols (for Money).	Average Price of Wheat per Quarter in England and Wales.	Wheat *sold* in the 150 Cities and Towns in England and Wales making Returns.	Wheat and Wheat Flour *entered for Home Consumption* at Chief Ports of Great Britain.	Average Prices of Meat per lb. at Leadenhall and Newgate Markets (by the Carcase).				Potatoes (York Regents) per Ton at Waterside Market, Southwark.	
					Beef.		Mutton.			
			Average Number of *Quarters Weekly.*		Range of Prices.	Mean.	Range of Prices.	Mean.	Range of Prices.	Mean.
Years.	£	s. d.	Qrs.	Qrs.	d.	d.	d.	d.	s.	s. d.
1852	99¼	40·10	93,354	55,749	3¼—5	4¼	4 —5¼	4¾	79—103	91
1853	97⅞	52·11	86,191	89,450	4 —5¾	4⅞	4¼—7	5⅛	116—145	131
1854	91¼	72·5	75,259	68,625	4¼—6¼	5¼	4¼—7	5¼	107—131	119
1855	90¾	74·8	101,057	46,190	4¼—6¾	5½	4¼—6¾	5½	94—107	101
Quarters ending 1852:—										
March	97½	40·10	95,532	27,540	3¼—5	4¼	3¼—5¾	4¼	60— 80	70
June	99⅝	40·10	87,949	54,675	3¼—4¾	4	3¼—5¼	4¼	85—110	97·6
Sept.	100	41·2	78,712	67,912	3¼—5	4¼	4 —6	5	80—100	90
Dec.	100¼	40·5	111,224	72,870	3 —5	4	4¼—6¾	5¼	90—120	105
1853:—										
March	99½	45·7	95,115	63,530	3¼—5¾	4¼	4¼—6¾	5¾	110—145	127·6
June	100¾	44·6	84,559	82,623	4 —5¾	4¾	5 —6¾	5¾	110—145	127·6
Sept.	97	51·10	86,067	120,020	4¾—6	5¼	5 —7¼	6¼	110—125	117·6
Dec.	93¾	69·10	79,002	91,627	4 —6	5	4¼—7	5¾	135—165	150
1854:—										
March	91	79·6	60,022	103,519	4¼—6¼	5¼	4¼—7	5¾	120—160	140
June	88¼	78·4	55,842	103,331	4¼—6¼	5¾	4¼—6¾	5¾	137—172	155
Sept.	93⅛	63·10	56,389	48,135	4¼—6¾	5¼	5 —7	6	75— 85	80
Dec.	93⅜	68·0	128,783	19,513	4¼—6¾	5¾	5 —7	6	95—105	100
1855:—										
March	91¾	69·11	88,000	33,821	4¼—6¼	5¼	4¼—6¾	5¾	105—120	112·6
June	90¾	73·4	94,791	57,068	4¼—6¾	5¼	4¼—6¾	5¾	110—130	120
Sept.	90¾	76·1	94,545	51,511	5 —6¾	5¾	5 —7	6	69— 79	74
Dec.	89¼	79·4	126,893	42,358	4¼—6¾	5¼	4¼—6¾	5¾	90—100	95

* According to an estimate, necessarily loose, by the Irish Census Commissioners, the rate of birth was 3·226, of death 2·222 per cent. in Ireland. The rates for the United Kingdom were, *therefore, births 3·317, deaths 2·234* per cent. in the year 1855.

civilized country which is without a system of registration of births, deaths, and marriages.

ENGLAND AND FRANCE.

I have thought it might be interesting at the present time to compare the returns of France and the returns of England with the view of exhibiting the relative condition of the populations of the two countries.

The lucid annual report of M. Legoyt for the year 1853 has just appeared; and I have selected, for the purposes of comparison with England, the corresponding figures for that year, relating to education, marriage, birth, and mortality in France.

There can be no doubt that the analysis of the relative numbers that sign the marriage registers with marks and that write their names in the national returns, throws more light on the permanent results of elementary education than any other test that has yet been devised. That view of the matter is now taken by foreign statists; and this interesting item appears for the first time in the French returns.

It is a remarkable fact that, exclusive of the metropolitan cities, in England and France nearly the same proportion, 34 in every 100 of the men who marry, do *not write* their names in *signing the marriage register;* the exact proportion of the ignorant men in France is 33·70, in England it is rather more, or 33·93 in 100. The French women are even less

TABLE XXII.—ESTIMATED POPULATION, MARRIAGES, BIRTHS, and DEATHS in Great Britain, 1855.

	Estimated Population in the middle of the Year 1855.	Marriages.	Persons Married.	Births.	Deaths.
England and Wales - - -	18,786,914	152,113	304,226	635,043	425,708
Scotland - - - - - - -	3,012,636	19,639	39,278	93,498	62,154
GREAT BRITAIN - -	21,799,550	171,752	343,504	728,541	487,857

PROPORTION per Cent. of MARRIAGES, BIRTHS, and DEATHS to the Population of Great Britain, 1855.

	To 100 Persons living.			
	Marriages.	Persons Married.	Births.	Deaths.
England and Wales - -	·810	1·620	3·380	2·266
Scotland - - - - - -	·652	1·304	3·104	2·063
GREAT BRITAIN - -	·788	1·576	3·342	2·238

TABLE XXIII.—MARRIAGES in ENGLAND and FRANCE, 1853. Comparative Number and Proportion of Men and Women who signed their Names in Writing, and who declared themselves unable to write their Names, in England and France (exclusive of the Metropolitan Cities).

	Numbers writing their Names in the Marriage Registers.	Numbers stating that they were unable to write their Names.	Proportion to 100 Marriages.	
			Writing their Names.	Not writing their Names.
MEN.—ENGLAND - - - - (Exclusive of London).	90,550	46,508	66·07	33·93
FRANCE - - - - - (Exclusive of the Departments of the *Seine*, *Manche*, *Creuse*, and *Vaucluse*).	170,172	86,491	66·30	33·70
WOMEN.—ENGLAND - - - - (Exclusive of London).	70,990	66,008	51·80	48·20
FRANCE - - - - - (Exclusive of the Departments of the *Seine*, *Manche*, *Creuse*, and *Vaucluse*).	116,188	140,589	45·25	54·75

versed in writing than English women; for of *French women* 55 in 100 *did not write* their names, of English women 48 *did not write* their names, but made their marks. Both the proportions are deplorably high, and show how much has to be done to convey the first rudiments of instruction to the great body of the people in two of the most enlightened nations of the world.

As the returns for France, through some accident, do not include the facts for Paris in the department of the Seine, I have excluded the marriages in London from the English returns, as in the capitals the numbers who can write are disproportionately great.

The ages of the French population are distinguished for the first time in the census of 1851; and from the census and the other report, Table (A.) has been compiled, showing the estimated population and the deaths at various ages in the year 1853. (*See* Appendix, p. 188.)

I subjoin a Table (XXIV.) in which the mortality of the population of the two countries is shown in juxta-position. It will be observed that the mortality of France is rather less than the mortality of England in this year; but that the rate of mortality bears differently on different periods of life in the two countries.

Another Table (XXV.) is inserted, which was constructed from the estimated population, and from the deaths at different ages in the ten years 1840–49 as given in the *Annuaire de l'Economie Politique.* In this Table the mortality of France is higher than the mortality of England and Wales; but at certain ages, in the middle periods of life, the mortality of the English people considerably exceeds the mortality of the French. This is due, it is believed, to the bad sanitary condition of all the English towns in the years 1840–49, and especially to the *greater proportion of town population in England.* For the same reason the mortality of England and Wales is greater than the mortality of Scotland, and also greater than the mortality of Ireland, as estimated by the Irish Census Commissioners.

In years of scarcity, however, the population of France suffers more from privation than the population of England. France has no system of insurance against death by starvation extending over the whole population, such as is now imperfectly provided in England, Scotland, and Ireland by the Poor Laws; and the failures of crops fall heavily upon the small proprietors, who can draw the means of living from no other source than their small parcels of land.

The water supply in the French towns is bad, and their cesspool system is abominable; hence they suffered severely from cholera in 1854.

TABLE XXIV.—1853. ENGLAND and FRANCE.—Annual RATE of MORTALITY per Cent. of Males and Females at different Ages.

AGES.	Annual Rate of Mortality per Cent.			
	Males.		Females.	
	England and Wales.	France.	England and Wales.	France.
All Ages	2·379	2·208	2·201	2·189
0—	7·346	7·355	6·362	6·323
5—	·847	·822	·813	·882
10—	·506	·518	·540	·630
15—	·838	·889	·861	·848
25—	1·013	·874	1·064	·928
35—	1·316	·965	1·251	1·007
45—	1·956	1·474	1·598	1·389
55—	3·278	2·886	2·845	2·733
65—	6·912	6·531	6·133	6·598
75—	15·897	16·022	14·106	15·876
85—	31·297	29·278	28·968	29·371
95 and upwards	47·305	38·422	45·770	35·966

The mortality of the population of France in 1854 was 2·746 per cent., while the mortality of the population of England in the same year was 2·352 per cent. The deaths in France exceeded the births by 69,318. The deaths by cholera are estimated at 150,000; the deaths by the scarcity, which began in 1852, was sensibly felt in 1853, and prevailed with much intensity in 1854, M. Legoyt sets down at 60,000.

Under the 96th article of the Code Napoleon, information of the death of every French soldier who dies out of France should be sent home by the regimental authorities, and entered on the civil registers of his last known place of residence in France. This law had been laxly executed until the last war, when upon a representation made to the War Minister at its commencement he replied: *qu'il allait prendre les dispositions nécessaires pour que tous les décès militaires fussent inscrits, autant que possible, au dernier domicile connu en France.* Under these regulations about 20,000 deaths of French soldiers and sailors were registered.

The present arrangements for the *civil registration* of the deaths of soldiers and seamen in foreign parts are unsatisfactory both in France and in England. The deaths of French soldiers abroad are improperly confounded with the deaths in France; whereas they should appear in the general register under a separate heading, and be compared with the strength of the army abroad; at the same time the aggregate deaths should be taken into account, and set off against the aggregate births.

In England the deaths of soldiers abroad are never inscribed upon the civil registers; and I have no means of ascertaining either the actual mortality or the causes of death of the whole of the English population, including the army and navy, until some permanent arrangement be made by the Legislature. I wrote to the Secretary of State for War in 1854, calling his attention to the subject. In 1855 I addressed the Secretary for War in a second letter, which is, with a few omissions, subjoined, as it shows the present unsatisfactory state of the question.*

TABLE XXV.—1840–49. ENGLAND and FRANCE.—DEATHS. Average Annual Rate of Mortality per Cent. of Males and Females at different Ages in the Ten Years 1840–49.

AGES.	Average Annual Rate of Mortality per Cent. 1840–49.			
	Males.		Females.	
	England and Wales.	France.	England and Wales.	France.
All Ages	2·338	2·380	2·180	2·319
0–	7·224	8·455	6·187	7·545
5–	·947	1·049	·941	1·104
10–	·520	·536	·539	·641
15–	·834	1·034	·862	·841
25–	1·009	1·002	1·067	·969
35–	1·292	1·096	1·291	1·103
45–	1·849	1·476	1·605	1·488
55–	3·205	2·919	2·867	2·727
65–	6·805	6·069	6·133	6·349
75–	14·904	16·166	13·694	14·484
85–	30·836	32·027	28·685	27·194
95 and upwards	47·305	46·240	46·384	35·793

* Copy of a Letter from the REGISTRAR GENERAL to LORD PANMURE.

General Register Office,
February 10th, 1855.

My Lord,

The 26th Section of 6 & 7 Will. 4. c. 86. provides for the registration of the deaths of British Seamen; but no provision is made for recording, in this department, the deaths which occur in the British army abroad.

I am aware that, upon inquiry at the War Office, relations may obtain information as to the last returns received respecting soldiers; but the enclosed Form shows that few facilities are given to the public in making these inquiries, and that precautions are

I cannot now state, as the French civil department does, the numbers of deaths in the army and navy. But if we compare the mortality of the female population of the two countries, France lost 2·721 per cent., England 2·273 per cent. of the female population at home in the year 1854.

Fecundity of the French population.—The temporary decrease of the population of France has naturally attracted attention, as it has occurred for the first time, M. Legoyt states, in the *last fifty-four years.* In considering its causes, the diminishing number of births, to which I have before adverted in my Reports, has attracted attention, and given rise to

---

TABLE XXVI.—1853–54. ENGLAND and FRANCE. ESTIMATED POPULATION, MARRIAGES, BIRTHS, and DEATHS, in each of the Years 1853–54.

	Estimated Population.		Marriages.		Births.		Deaths.	
	1853	1854	1853	1854	1853	1854	1853	1854
England and Wales -	18,403,313	18,518,760	164,520	159,727	612,391	634,405	421,097	437,905
France - - - - -	36,225,000	36,155,682	280,000	270,000	936,967	923,461	705,607	992,779

The Population of England and Wales for 1853 and 1854 has been deduced by taking the excess of births over deaths since 1851, when the population was enumerated. The Population of France for 1853 is obtained from the "Statistique de la France, deuxième série. Tome III. (1re partie)," and for 1854 by making a deduction for the decrease of births as compared with deaths in that year.

1853–54.—PROPORTION of MARRIAGES, BIRTHS, and DEATHS to the Population of England and France.

	To 100 Persons living.							
	Marriages.		Persons Married.		Births.		Deaths.	
	1853	1854	1853	1854	1853	1854	1853	1854
England and Wales -	·894	·858	1·788	1·716	3·328	3·407	2·288	2·352
France - - - - -	·775	·749	1·550	1·498	2·587	2·554	2·196	2·746

The rate of mortality of females during the year 1853 was, in England 2·201, and in France 2·189 per cent. In 1854 the female rate of mortality in England was 2·273, and in France 2·721 per cent.

---

considered necessary to prevent unnecessary queries, and to limit the investigation to the nearest relatives or representatives of the party.

It appears to me very desirable that in this central office which contains the record of 20,000,000 deaths, marriages, and births, which have occurred in England and Wales since 1836, a record should also be kept of the deaths of all soldiers who die abroad.

I am aware that it is far from desirable to make any addition to the numerous periodical returns made by all officers commanding regiments, and I am also aware of the difficulties in time of war of obtaining the exact information as to the date and cause of death, when so many die on board transports and in distant hospitals; but I submit to your Lordship that these difficulties may be easily surmounted, and that it will be a great boon to the public if arrangements can be made that I be furnished, as soon as possible, with a nominal return from each regiment in Her Majesty's service of every soldier whose death has taken place in 1854; arrangements being at the same time made that similar information should be sent to me in future at such periods as may be considered best, either monthly, quarterly, or yearly.

Here the names would be indexed alphabetically, and information at once be afforded to the public.

I take the liberty of enclosing a Form which might be used, but if your Lordship is disposed to entertain the application which I thus venture to make to you, the authorities under your Lordship's direction will probably be able to prepare a better description of Form.

I have, &c.,
(Signed) GEORGE GRAHAM,
Registrar General.

After a lapse of six months, the Registrar-General was officially informed (Aug. 10th 1855) that Lord Panmure, after considering the subject, found that the proposal would impose much trouble in the Offices at home, and upon Commanding Officers abroad, and was "of opinion that for the present the consideration of the question had better be postponed."

controversy. It is, undoubtedly, a remarkable fact that, while the births in England go on rapidly increasing, the births of French children are not increasing, but are actually decreasing. 981,614 children were annually born (alive) in France on an average in the five years 1824–8, and 957,894 annually on an average in the years 1850–4.* In 1854 the births were 923,461 out of a population of 36,155,682 in France, and 634,405 out of 18,618,760 in England and Wales.

Thus in France to 1000 of the population 26 children were born; in England and Wales the same population gave birth to 34 children in the year 1854.

A great portion of this difference is not referable to unusual abstinence from marriage in France, as some speculators have supposed, but to the difference in the fecundity of the married women at puerperal ages in the two countries. This is shown in the annexed Table (XXVII.)

The causes of death in England and Wales in the year 1855 are discussed by Dr. Farr in a letter addressed to me, which will be found in the Appendix (p. 179).

I have the honour to be,
Sir,
Your faithful servant,
GEORGE GRAHAM,
Registrar-General.

TABLE XXVII.—ENGLAND AND FRANCE. 1849–53.—Number of WIVES; and SPINSTERS and WIDOWS enumerated in 1851; the Number of BIRTHS IN WEDLOCK and OUT OF WEDLOCK registered in the Five Years 1849–53; and the Average Annual Proportion of Births in Wedlock to Wives, and Births out of Wedlock to Spinsters and Widows.

	Enumerated in 1851.				Births registered in the Five Years 1849–53.		Average Annual Proportion of Births *in Wedlock* to 100 Wives of the Ages		Average Annual Proportion of Births *out of Wedlock* to 100 Spinsters and Widows of the Ages	
	Wives of the Ages		Spinsters and Widows of the Ages							
	15–40	15–55	20–40	15–55	In Wedlock	Out of Wedlock	15–40	15–55	20–40	15–55
England and Wales	1,630,456	2,553,894	1,348,182	2,449,669	2,819,964	206,885	34·591	22·084	3·267	1·685
France – –	3,252,746	5,808,781	2,382,234	4,779,896	4,491,269	349,123	27·615	16·029	2·930	1·461

The Mothers of all the children born are included in the Women of the ages 15–55, and a large proportion—about seven-eighths—of the mothers, are 15 and under 40 years of age. Hence the number of children born alive has been divided by the numbers of women of those ages.

The last four columns of the Table may be read thus:—To every 100 WIVES in England and Wales of 15 and under 40 years of age the proportional number of all children born alive annually was nearly 35, in France nearly 28; or every 100 wives of the ages 15–55 gave birth to 22 children in England and Wales, and to only 16 in France. To every 100 SPINSTERS AND WIDOWS of the age 20–40 there were 3·267 children born alive *out of Wedlock* in England and Wales, and 2·930 in France.

---

* Article by M. Legoyt in Annuaire de l'Economie Politique, 1857.

ANNUAL ABSTRACTS

OF

BIRTHS, DEATHS, AND MARRIAGES.

1855.

ABSTRACT OF MARRIAGES.—Marriages registered in England, pursuant

No.	DIVISIONS AND REGISTRATION COUNTIES.*	Area in Statute Acres.	Population, 1851.	TOTAL MARRIAGES.	MARRIAGES. According to the Rites of the Established Church. Special Licence.	Licence.	Banns.	Superintendent Registrar's Certificate.	Not stated.	TOTAL.	Not according to the Rite the Established Churc TOTAL.	In Registered Places. Roman Catholics.	Other Christian Denominations.	Superintendent Registrar's Office.	Quakers.
	ENGLAND -	37,324,915	17,927,609	†152,113	14	20,386	99,546	3804	4001	127,751	24,362	7344	9296	7441	57
	DIVISIONS.														
I.	LONDON - - -	78,029	2,362,236	25018	4	3733	18658	114	45	22554	2464	1258	544	489	7
II.	SOUTH EASTERN -	4,065,105	1,628,386	12515	4	1596	8593	543	569	11305	1210	141	677	387	2
III.	SOUTH MIDLAND -	3,201,290	1,234,332	8359	–	933	5658	121	674	7386	973	50	628	290	5
IV.	EASTERN - -	3,214,099	1,113,982	7633	1	891	5206	65	387	6550	1083	39	550	488	5
V.	SOUTH WESTERN -	4,994,490	1,803,291	12874	1	1693	8103	256	592	10645	2229	79	981	1166	2
VI.	WEST MIDLAND -	3,865,332	2,136,573	18619	–	2144	13208	330	595	16337	2312	789	938	563	7
VII.	NORTH MIDLAND -	3,540,797	1,215,301	9558	–	1372	6216	213	295	8096	1462	193	785	481	3
VIII.	NORTH WESTERN -	2,000,227	2,488,438	23507	2	2963	14316	1084	159	18524	4983	3012	1232	710	9
IX.	YORK - - -	3,654,636	1,789,047	15762	2	2164	10625	518	290	13599	2163	681	735	760	11
X.	NORTHERN - -	3,492,322	969,126	8517	–	1451	4611	321	112	6495	2022	706	312	992	6
XI.	WELSH - - -	5,218,588	1,186,697	9721	–	1446	4292	239	283	6260	3461	426	1914	1115	–
	I.—LONDON.														
	MIDDLESEX (*part of*) -	32,487	1,745,601	18596	4	3000	13532	92	33	16661	1935	938	407	420	4
	SURREY (*part of*) - -	22,951	482,435	5074	–	568	4087	21	12	4088	386	223	114	46	3
	KENT (*part of*) - - -	22,591	134,200	1348	–	165	1039	1	–	1205	143	97	23	23	–
	II.—SOUTH EASTERN.														
1	SURREY (*extra-metrop.*) -	476,191	202,521	1356	2	176	1040	8	63	1289	67	18	39	10	–
2	KENT (*extra-metropolitan*)	1,013,838	485,021	3843	1	391	2865	166	101	3524	319	68	185	65	–
3	SUSSEX - - - - -	949,581	329,604	2459	1	382	1723	40	140	2286	173	11	100	60	1
4	HAMPSHIRE - - -	1,060,778	402,016	3506	–	503	2061	322	126	3012	494	35	227	230	1
5	BERKSHIRE - - -	564,717	199,224	1351	–	144	904	7	139	1194	157	9	126	22	–
	III.—SOUTH MIDLAND.														
6	MIDDLESEX (*ex.-metro.*)	176,555	130,606	821	–	131	589	–	36	756	65	18	34	11	2
7	HERTFORDSHIRE -	428,143	173,962	942	–	76	653	13	119	861	81	3	66	12	–
8	BUCKINGHAMSHIRE	402,616	143,655	918	–	85	633	4	82	804	114	3	75	36	–
9	OXFORDSHIRE - -	479,267	170,247	1174	–	143	756	23	100	1022	152	16	86	48	2
10	NORTHAMPTONSH. -	632,219	213,844	1779	–	194	1171	41	147	1553	226	6	133	86	1
11	HUNTINGDONSHIRE	205,366	60,319	413	–	51	271	1	37	360	53	–	46	7	–
12	BEDFORDSHIRE - -	305,366	129,805	970	–	79	655	30	77	841	129	1	84	44	–
13	CAMBRIDGESHIRE -	571,758	191,894	1342	–	174	930	9	76	1189	153	3	104	46	–
	IV.—EASTERN.														
14	ESSEX - - - - -	983,443	344,130	2115	–	213	1488	10	151	1862	253	9	146	93	5
15	SUFFOLK - - - - -	930,345	336,136	2384	–	257	1513	32	174	1976	408	3	214	191	–
16	NORFOLK - - - -	1,300,311	433,716	3134	1	421	2205	23	62	2712	422	27	190	204	–

* *The Registration Counties consist of groups of entire Registration Districts; which Districts are, in general, identical with Poor Law Unions. As the principle adopted has been to* [illegible] *district or Union which extends into more than one* County with the County in which either the principal town or t greater part of the population is located, the limits of the Regi tration Counties differ more or less from the boundaries of t Counties proper.

Act of 6 and 7 Wm. IV. c. 86, in the Year ending December 31st, 1855.

MARRIAGES. Registered in the Quarter ending the last day of				Contracted between				Of		Of Persons not of Full Age.		Signed the Marriage Register with Marks.				DIVISIONS AND REGISTRATION COUNTIES.
March.	June.	September.	December.	Bachelors and Spinsters.	Bachelors and Widows.	Widowers and Spinsters.	Widowers and Widows.	Widowers.	Widows.	Men.	Women.	Men.	Women.	Cases in which Both signed.	Cases in which One signed.	
20,561	38,549	37,308	47,070	123,398	6775	14,280	7660	21,940	14,435	8386	27,207	44,846	62,672	32,139	43,240	**ENGLAND.**
																DIVISIONS.
4217	6495	6957	6850	19741	1355	2582	1340	3922	2695	616	2809	3182	5293	1843	4789	LONDON.
2187	3096	2994	4238	10217	645	1116	537	1653	1182	481	2051	3530	3556	1975	3236	SOUTH EASTER
1386	1927	1904	3182	6934	295	762	368	1130	663	589	1688	3148	3411	2110	2339	SOUTH MIDLAN
1359	1578	1511	3180	6174	286	791	382	1173	668	420	1380	3206	3018	1938	2348	EASTERN.
2726	3340	2993	3785	10696	488	1112	578	1690	1066	688	1846	4083	4872	2685	3585	SOUTH WESTER
3481	4765	4416	5987	15205	879	1579	986	2565	1865	1267	3829	6574	8206	4743	5294	WEST MIDLAND
1743	2731	2131	2953	7856	325	947	430	1377	755	583	1914	2786	3753	1869	2801	NORTH MIDLAN
4787	6622	6347	6551	18689	1081	2344	1393	3737	2474	1728	4715	7770	13627	6698	8001	NORTH WESTEI
3170	3848	3963	4781	12847	566	1498	851	2349	1417	1088	3635	4219	7290	3213	5083	YORK.
1738	2327	1934	2468	7034	426	692	365	1057	791	406	1788	2006	3495	1502	2497	NORTHERN.
1869	2399	2158	3095	8005	429	857	430	1287	859	520	1552	4242	6151	3563	3267	WELSH.
																I.—LONDON.
3279	4754	5191	5072	14764	999	1872	961	2833	1960	487	2160	2285	3909	1363	3468	**MIDDLESEX** (*part*
925	1368	1424	1377	3933	263	594	284	878	547	102	475	633	1037	335	1000	**SURREY** (*part of*).
261	364	342	401	1044	93	116	95	211	188	27	174	264	347	145	321	**KENT** (*part of*).
																II.—SOUTH EASTE
293	364	372	415	1111	60	126	59	185	119	44	198	385	314	178	313	**SURREY** (*extra-metro*
645	871	895	1432	3122	210	353	158	511	368	144	724	1175	1227	696	1010	**KENT** (*extra-metropoli*
294	672	590	804	2037	91	227	104	331	195	117	437	665	576	329	583	**SUSSEX.**
720	905	806	1065	2836	233	290	147	437	380	111	501	923	1022	510	925	**HAMPSHIRE.**
311	285	331	522	1111	51	120	69	189	120	65	191	482	417	262	375	**BERKSHIRE.**
																III.—SOUTH MIDLA
726	218	243	234	672	39	77	33	110	72	16	98	208	225	123	187	**MIDDLESEX** (*ex.-m*
257	214	213	358	806	41	60	35	95	76	70	176	461	432	309	275	**HERTFORDSHIRE**
168	241	211	318	742	26	95	55	150	81	61	175	360	416	249	278	**BUCKINGHAMSHI**
187	246	282	459	980	40	107	47	154	87	51	210	385	365	209	332	**OXFORDSHIRE.**
284	405	369	721	1464	63	170	82	252	145	149	382	585	707	377	538	**NORTHAMPTONSI**
61	86	79	187	359	14	25	15	40	29	41	98	180	180	125	110	**HUNTINGDONSHI**
146	229	217	378	807	23	103	37	140	60	104	241	428	514	347	248	**BEDFORDSHIRE.**
237	288	290	527	1104	49	125	64	189	113	97	308	541	572	371	371	**CAMBRIDGESHIR**
																IV.—EASTERN.
336	436	474	869	1696	103	212	104	316	207	117	434	925	820	515	655	**ESSEX.**
444	469	439	1041	1955	82	228	119	347	201	129	409	1002	966	627	714	**SUFFOLK.**
344	682	368	1270	2523	101	351	159	510	260	174	537	1279	1232	766	979	**NORFOLK.**

† Where the parties to a marriage are of different religious persuasions it sometimes happens that the ceremony is performed according to the rites of both persuasions; in these the two ceremonies are entered as two marriages.

ABSTRACT OF MARRIAGES.—Marriages registered in England, pursuant to

No.	DIVISIONS AND REGISTRATION COUNTIES.	Area in Statute Acres.	Population, 1851.	TOTAL MARRIAGES.	MARRIAGES. According to the Rites of the Established Church. Special Licence.	Licence.	Banns.	Superintendent Registrar's Certificate.	Not stated.	TOTAL.	MARRIAGES. Not according to the Rites of Established Church. TOTAL.	In Registered Places. Roman Catholics.	Other Christian Denominations.	Superintendent Registrar's Office.	Quakers.
	V.—SOUTH WESTERN.														
17	WILTSHIRE	778,283	240,966	1589	–	184	1068	20	109	1381	208	3	192	13	–
18	DORSETSHIRE	615,783	177,095	1299	–	171	876	24	97	1168	131	13	104	14	–
19	DEVONSHIRE	1,621,746	564,775	4402	1	684	2481	67	242	3475	927	36	282	608	–
20	CORNWALL	895,396	358,173	2607	–	261	1779	49	31	2120	487	12	137	338	–
21	SOMERSETSHIRE	1,083,282	462,282	2977	–	393	1899	96	113	2501	476	15	266	193	2
	VI.—WEST MIDLAND.														
22	GLOUCESTERSHIRE	716,045	419,514	3547	–	491	2244	69	153	2957	590	77	264	244	4
23	HEREFORDSHIRE	425,580	99,120	688	–	123	414	3	52	592	96	5	50	41	–
24	SHROPSHIRE	924,676	249,504	1707	–	311	975	53	140	1479	228	46	94	88	–
25	STAFFORDSHIRE	755,017	630,545	6242	–	608	4732	88	94	5522	720	386	266	66	1
26	WORCESTERSHIRE	434,076	258,733	2224	–	238	1761	18	57	2074	150	34	84	31	1
27	WARWICKSHIRE	609,938	479,157	4241	–	373	3142	99	99	3713	528	241	180	93	1
	VII.—NORTH MIDLAND.														
28	LEICESTERSHIRE	535,346	235,920	1809	–	199	1185	75	51	1510	299	35	135	128	1
29	RUTLANDSHIRE	107,728	24,272	154	–	30	104	–	3	137	17	–	8	9	–
30	LINCOLNSHIRE	1,739,312	400,236	2882	–	456	1847	35	110	2448	434	17	335	81	1
31	NOTTINGHAMSHIRE	599,791	294,380	2525	–	364	1699	48	95	2206	319	46	132	141	–
32	DERBYSHIRE	538,620	260,693	2188	–	323	1381	55	36	1795	393	95	175	122	1
	VIII.—NORTH WESTERN.														
33	CHESHIRE	680,836	421,137	3341	1	579	2159	92	56	2887	454	271	155	28	–
34	LANCASHIRE	1,319,391	2,067,301	20166	1	2384	12157	992	103	15637	4529	2741	1077	682	9
	IX.—YORK.														
35	WEST RIDING	1,705,912	1,344,082	11750	2	1092	8491	451	141	10177	1573	492	584	486	7
36	EAST RIDING (*with York*)	717,662	251,560	2465	–	577	1363	47	47	2034	431	109	111	206	3
37	NORTH RIDING	1,231,062	193,405	1547	–	495	771	20	102	1388	159	50	40	68	1
	X.—NORTHERN.														
38	DURHAM	754,183	411,679	4354	–	539	2454	193	66	3252	1102	388	141	565	5
39	NORTHUMBERLAND	1,249,299	303,368	2794	–	391	1730	38	15	2174	620	248	134	235	–
40	CUMBERLAND	1,001,273	195,492	988	–	366	258	70	25	719	269	67	34	167	1
41	WESTMORLAND	487,567	58,387	381	–	155	169	20	6	350	31	3	3	25	–
	XI.—WELSH.														
42	MONMOUTHSHIRE	432,906	177,130	1668	–	120	867	10	22	1019	649	98	372	179	–
43	SOUTH WALES	2,816,599	607,456	5311	–	666	2190	111	145	3112	2199	300	1181	712	–
44	NORTH WALES	1,969,083	402,111	2742	–	660	1235	118	116	2129	613	28	361	224	–

and 7 Wm. IV. c. 86, in the Year ending December 31st, 1855 —*continued.*

MARRIAGES.										Signed the Marriage Register with Marks.				
...red in ...er ending ...day of		Contracted between				Of		Of Persons not of Full Age.				Cases in which		DIVISIONS AND REGISTRATION COUNTIES
September.	December.	Bachelors and Spinsters.	Bachelors and Widows.	Widowers and Spinsters.	Widowers and Widows.	Widowers.	Widows.	Men.	Women.	Men.	Women.	Both signed.	One signed.	
														V.—SOUTH WESTERN.
385	561	1277	57	170	85	255	142	89	261	569	607	372	432	WILTSHIRE.
313	404	1086	52	113	48	161	100	74	169	400	464	265	334	DORSETSHIRE.
993	1218	3693	183	327	209	536	392	168	530	1194	1451	734	1177	DEVONSHIRE.
612	737	2191	89	220	107	327	196	175	463	928	1281	687	838	CORNWALL.
690	875	2459	107	282	129	411	236	182	423	992	1066	627	804	SOMERSETSHIRE.
														VI.—WEST MIDLAND.
895	1045	2870	150	348	179	527	329	180	499	916	1093	546	917	GLOUCESTERSHIRE.
139	200	561	37	54	36	90	73	20	86	290	227	154	209	HEREFORDSHIRE.
373	480	1421	63	143	80	223	143	66	220	671	796	489	489	SHROPSHIRE.
1456	2054	5071	332	476	363	839	695	592	1761	2764	3537	2228	1845	STAFFORDSHIRE.
525	768	1860	93	169	102	271	195	141	442	725	889	518	578	WORCESTERSHIRE.
1008	1440	3422	204	389	226	615	430	268	821	1208	1664	808	1256	WARWICKSHIRE.
														VII.—NORTH MIDLAND.
423	686	1484	63	164	98	262	161	156	351	514	703	340	537	LEICESTERSHIRE.
43	44	134	4	13	3	16	7	4	23	49	36	24	37	RUTLANDSHIRE.
574	770	2384	106	286	106	392	212	103	537	856	1040	520	856	LINCOLNSHIRE.
578	785	2060	71	276	118	394	189	169	533	757	1099	555	746	NOTTINGHAMSHIRE.
513	668	1794	81	208	105	313	186	151	470	610	875	430	625	DERBYSHIRE.
														VIII.—NORTH WESTERN.
901	956	2659	136	382	164	546	300	179	534	1071	1698	874	1021	CHESHIRE.
5446	5595	16030	945	1962	1229	3191	2174	1549	4181	6699	11929	5824	6980	LANCASHIRE.
														IX.—YORKSHIRE.
3044	3464	9581	411	1094	664	1758	1075	920	2916	3387	5965	2702	3948	WEST RIDING.
598	783	1976	108	262	119	381	227	132	516	508	839	323	701	EAST RIDING (*with York*).
321	534	1290	47	142	68	210	115	36	203	324	486	188	434	NORTH RIDING.
														X.—NORTHERN.
1004	1266	3556	236	351	211	562	447	239	1118	1209	2045	912	1430	DURHAM.
672	755	2298	150	220	126	346	276	108	464	583	1070	449	755	NORTHUMBERLAND.
195	306	848	33	85	22	107	55	47	157	161	288	114	221	CUMBERLAND.
63	141	332	7	36	6	42	13	12	49	53	92	27	91	WESTMORLAND.
														XI.—WELSH.
403	466	1339	113	138	78	216	191	81	361	804	1004	636	536	MONMOUTHSHIRE.
1208	1777	4399	218	470	224	694	442	321	868	2278	3475	1955	1843	SOUTH WALES.
547	852	2267	98	249	128	377	226	118	323	1160	1672	972	888	NORTH WALES.

I.—LONDON

No.	DISTRICTS.*	Area in Statute Acres.	Population, 1851.	TOTAL MARRIAGES.	MARRIAGES. According to the Rites of the Established Church. Special Licence.	Licence.	Banns.	Superintendent Registrar's Certificate.	Not stated.	TOTAL.	Not according to the Rites of the Established Church. TOTAL.	In Registered Places. Roman Catholics.	Other Christian Denominations.	Superintendent Registrar's Office.	Quakers.
	MIDDLESEX (*part of*).														
1	Kensington	7,374	120,004	1552	-	336	1136	5	5	1480	72	47	14	11	-
2	Chelsea	865	56,538	466	-	71	337	-	-	408	58	49	4	5	-
3	St. George Hanover Square	1,161	73,230	873	-	340	521	1	1	864	12	-	8	4	-
4	Westminster	917	65,609	493	1	62	340	2	-	405	88	39	19	30	-
5	St. Martin-in-the-Fields	303	24,640	434	1	75	340	1	-	417	17	-	7	10	-
6	St. James Westminster	164	36,400	345		97	202	1	1	301	44	22	5	13	-
7	Marylebone	1,509	157,696	1707	-	292	1194	31	3	1520	187	126	29	30	-
8	Hampstead	2,252	11,986	63	-	16	38	-	-	54	9	5	3	1	-
9	Pancras	2,716	166,956	1696	1	288	1149	11	1	1450	146	42	34	70	-
10	Islington	5,127	95,329	1000	-	230	624	8	1	863	137	40	47	50	-
11	Hackney	3,929	58,429	662	-	120	481	1	-	602	60	4	41	15	-
12	St. Giles	245	54,214	541	1	71	369	5	-	446	95	65	18	12	-
13	Strand	174	44,460	434	-	99	284	4	1	388	58	30	7	15	-
14	Holborn	196	46,621	223	-	29	117	-	-	146	77	58	6	13	-
15	Clerkenwell	300	64,778	467	-	63	352	3	-	401	66	29	13	24	-
16	St. Luke	220	54,055	380	-	28	285	1	-	314	66	-	10	9	-
17	East London	153	44,401	573	-	61	491	-	-	552	21	-	6	15	-
18	West London	130	28,790	585	-	166	402	3	1	576	9	-	5	4	-
19	London City	434	55,932	499	-	115	148	3	4	270	229	85	16	15	4
20	Shoreditch	646	109,257	1465	-	85	1331	2	13	1431	34	-	11	23	-
21	Bethnal Green	760	90,193	1253	-	31	1211	1	-	1243	20	-	16	4	-
22	Whitechapel	406	79,759	763	-	44	500	3	1	548	215	147	53	15	-
23	St. George-in-the-East	243	48,376	393	-	67	262	1	1	331	52	40	4	8	-
24	Stepney	1,257	110,775	1242	-	141	987	6	-	1134	108	68	22	18	-
25	Poplar	2,918	47,162	595	-	73	464	1	-	538	57	42	9	6	-
	SURREY (*part of*).														
26	St. Saviour Southwark	250	35,731	288	-	55	245	-	-	280	8	-	4	4	-
27	St. Olave Southwark	169	19,375	142	-	14	121	-	-	135	7	-	5	2	-
28	Bermondsey	688	48,128	405	-	25	311	3	1	340	65	52	11	2	-
29	St. George Southwark	282	51,824	599	-	55	357	3	-	415	184	160	11	10	3
30	Newington	624	64,816	835	-	73	720	3	-	796	39	-	28	11	-
31	Lambeth	4,015	139,325	1945	-	181	1719	6	-	1906	39	-	28	11	-
32	Wandsworth	11,805	50,764	348	-	78	238	-	-	316	27	11	14	2	-
33	Camberwell	4,342	54,367	413	-	99	289	6	2	396	17	-	13	4	-
34	Rotherhithe	886	17,905	104	-	8	87	-	9	104	-	-	-	-	-
	KENT (*part of*).														
35	Greenwich	5,937	99,393	732	-	87	508	1	-	596	136	97	19	20	-
36	Lewisham	17,224	34,835	616	-	78	531	-	-	609	7	-	4	3	-

II.—SOUTH EASTERN COUNTIES

	1. **SURREY** (*Extra-metrop.*)														
37	Epsom	41,180	19,040	109	-	21	79	-	9	109	-				
38	Chertsey	43,541	16,148	83	-	13	64	-	4	81	2				
39	Guildford	65,592	25,072	183	-	15	153	-	1	169	14		12		
40	Farnham	31,197	11,743	94	-	5	73	7	5	90	4				
41	Farnborough	20,571	7,939	53	-	3	49	-	1	53	-				
42	Hambledon	60,351	13,552	99	-	6	82	-	3	99	-				
43	Dorking	40,006	11,253	61	-	4	34	-	9	47	14				
44	Reigate	51,276	14,329	83	-	9	55	-	18	82	1				
45	Godstone	43,848	8,968	51	-	9	38	-	3	50	1				
46	Croydon	32,907	31,988	287	-	28	241	1	2	272	15		3		
47	Kingston	22,087	25,783	183	2	44	121	-	7	174	9		3		
48	Richmond	4,339	15,906	79		19	51	-	2	72	7	6			
	2. **KENT** (*Extra-metropol.*)														
49	Bromley	39,927	17,677	83	-	16	62	-	-	78	5				
50	Dartford	53,109	27,230	193	-	29	135	-	7	180	13	10	3		
51	Gravesend	1,541	16,633	139	-	34	74	6	-	114	25	13	8	4	
52	North Aylesford	41,732	16,569	198	-	8	189	1	-	198	-				
53	Hoo	34,287	2,845	12	-	1	10	-	1	12	-				
54	Medway	14,565	42,796	412	-	33	314	18	-	365	47	29	10	7	
55	Malling	47,708	19,570	136	-	5	116	-	15	136	-				
56	Sevenoaks	67,488	22,905	112	-	8	101	-	1	110	2				
57	Tunbridge	46,179	28,545	286	-	27	225	6	14	272	14		9	1	
58	Maidstone	38,092	36,927	333		23	244	45	5	319	14	-	13	1	
59	Hollingbourn	57,017	17,751	88	-	9	69	2	6	86	2		1		
60	Cranbrook	40,249	13,969	104	-	7	89	2	1	99	5		3	2	
61	Tenterden	46,889	11,279	81	-	1	71	-	2	74	7		7		
62	West Ashford	41,991	13,314	111	-	15	65	13	6	97	14	-	11		
63	East Ashford	54,498	11,960	82	-	6	74	2	-	82	-				
64	Bridge	41,394	11,164	75	-	6	58	1	9	72	3			3	
65	Canterbury	5,121	14,100	154	1	18	75	8	4	106	48		23	25	
66	Blean	32,221	14,991	96	-	13	75	3	-	91	5		2		
67	Faversham	46,448	16,984	125	-	14	79	14	-	107	18		9	9	
68	Milton	33,409	12,925	95	-	10	59	11	7	87	8		8		

* The Districts are collections of contiguous Parishes or Places, for the purposes connected with the Registration of Births, Deaths, and Marriages; and are generally identical with the Poor Law Unions of the same names. The Districts are arranged according to their local position under the Registration Counties.

AGES in the Year 1855—in DISTRICTS.

MARRIAGES.											Signed the Marriage Register with Marks.				DISTRICTS.
d in the Quarter he last Day of			Contracted between				Of		Of Persons not of Full Age.				Cases in which		
June.	September.	December.	Bachelors and Spinsters.	Bachelors and Widows.	Widowers and Spinsters.	Widowers and Widows.	Widowers.	Widows.	Men.	Women.	Men.	Women.	Both signed.	One signed.	
															MIDDLESEX (*part of*).
379	442	436	1223	98	154	75	229	165	45	178	181	239	82	256	KENSINGTON.
121	152	125	373	20	51	22	75	42	6	39	51	79	25	80	CHELSEA.
216	277	213	705	40	101	29	130	69	7	53	28	28	6	44	ST. GEORGE HANOVER SQUARE.
123	110	149	376	28	64	23	89	53	14	49	73	112	47	91	WESTMINSTER.
120	128	115	344	28	44	18	62	46	15	63	37	60	17	63	ST. MARTIN-IN-THE-FIELDS.
74	96	97	266	21	43	15	58	36	2	32	13	32	7	31	ST. JAMES WESTMINSTER.
658	497	423	1349	87	189	82	271	169	20	103	119	211	65	200	MARYLEBONE.
16	14	19	52	3	5	3	8	6	1	3	5	8	3	7	HAMPSTEAD.
392	435	417	1309	62	168	57	225	119	35	170	161	218	68	243	PANCRAS.
246	295	272	815	47	107	31	138	78	19	87	77	106	36	111	ISLINGTON.
172	176	178	536	19	70	37	107	53	14	61	64	100	28	108	HACKNEY.
127	163	157	432	32	54	23	77	55	21	82	87	153	68	104	ST. GILES.
110	116	128	328	24	52	20	72	44	10	40	26	64	17	56	STRAND.
69	71	54	170	13	20	20	40	33	11	46	45	76	33	55	HOLBORN.
118	127	132	379	29	38	21	59	50	12	52	36	68	18	68	CLERKENWELL.
101	96	100	301	14	42	23	65	37	9	35	46	98	28	88	ST. LUKE.
168	159	146	455	34	47	37	84	71	19	85	74	158	47	138	EAST LONDON.
127	175	157	437	28	73	47	120	75	11	46	24	72	14	68	WEST LONDON.
112	149	141	387	24	58	30	88	54	10	59	68	110	48	82	LONDON CITY.
373	390	415	1198	72	119	76	195	148	43	199	167	336	78	347	SHOREDITCH.
306	358	383	987	80	109	87	196	167	76	258	288	543	197	437	BETHNAL GREEN.
221	209	189	600	48	66	49	115	97	32	121	226	359	182	221	WHITECHAPEL.
105	91	105	300	30	33	20	53	50	10	58	65	131	47	102	ST. GEORGE-IN-THE-EAST.
335	330	339	957	90	112	83	195	173	32	156	236	403	145	349	STEPNEY.
149	157	182	475	36	53	31	84	67	13	85	88	145	57	119	POPLAR.
															SURREY (*part of*).
69	80	84	198	22	50	18	68	40	6	32	13	35	3	42	ST. SAVIOUR SOUTHWARK.
33	37	35	113	5	15	9	24	14	1	9	23	29	9	34	ST. OLAVE SOUTHWARK.
107	109	117	330	16	35	18	53	34	10	40	80	101	51	84	BERMONDSEY.
151	193	147	462	30	55	45	98	82	9	49	120	179	86	127	ST. GEORGE SOUTHWARK.
208	236	201	622	36	118	39	177	95	27	107	85	158	34	175	NEWINGTON.
511	546	547	1515	116	211	103	314	219	33	164	224	399	106	411	LAMBETH.
99	97	99	278	13	39	13	52	24	5	27	42	57	23	53	WANDSWORTH.
121	103	117	325	13	58	17	75	30	8	31	27	47	12	50	CAMBERWELL.
30	23	30	84	3	13	4	17	7	3	16	19	27	11	24	ROTHERHITHE.
															KENT (*part of*).
202	182	219	557	51	64	60	124	111	17	91	166	217	95	193	GREENWICH.
163	160	182	487	42	52	35	87	77	10	83	98	130	50	128	LEWISHAM.

IAGES in the Year 1855—in DISTRICTS.

															1.—SURREY (*Extra-metropol.*)
27	33	24	90	8	7	4	11	12	3	16	32	17	11	27	EPSOM.
20	31	17	75	2	4	2	6	4	5	10	25	20	10	25	CHERTSEY.
37	37	63	158	5	14	6	20	11	4	31	68	52	31	58	GUILDFORD.
20	34	35	74	4	12	4	16	8	4	17	42	26	19	30	FARNHAM.
18	9	25	43	2	5	3	8	5	1	11	20	19	9	21	FARNBOROUGH.
17	18	36	81	2	4	3	7	5	2	10	40	25	19	27	HAMBLEDON.
13	15	18	55	1	3	2	5	3	3	14	22	19	11	19	DORKING.
20	15	28	63	7	9	4	13	11	3	15	26	25	14	23	REIGATE.
16	17	16	41	3	5	2	7	5	3	4	21	14	10	15	GODSTONE.
84	87	78	221	15	34	17	51	32	8	36	49	58	27	54	CROYDON.
48	48	47	143	7	15	8	23	15	6	26	32	28	14	32	KINGSTON.
17	29	18	57	4	14	4	18	8	2	8	8	11	3	13	RICHMOND.
															2.—KENT (*Extra-metropolitan*).
17	27	24	70	3	8	2	10	5	1	9	28	19	12	23	BROMLEY.
29	54	68	163	6	18	6	24	12	11	36	73	67	48	44	DARTFORD.
36	46	35	112	8	14	3	19	13	4	17	32	29	17	27	GRAVESEND.
34	54	70	159	8	18	13	31	21	5	40	82	93	50	77	NORTH AYLESFORD.
2	4	5	7	1	2	2	4	3	–	4	9	7	6	4	HOO.
102	94	138	308	47	32	23	57	72	10	76	120	159	82	115	MEDWAY.
29	23	71	109	9	11	7	18	16	8	34	70	69	49	41	MALLING.
24	25	44	101	6	4	1	5	7	7	33	44	55	24	33	SEVENOAKS.
69	67	104	228	13	37	8	45	21	12	44	82	82	54	56	TUNBRIDGE.
71	80	125	273	17	29	14	43	31	19	57	100	108	60	86	MAIDSTONE.
22	15	34	70	6	5	7	12	13	4	21	32	40	21	30	HOLLINGBOURN.
25	29	42	99	1	10	3	13	4	5	24	46	57	26	25	CRANBROOK.
29	18	32	71	2	5	3	8	5	1	15	15	29	9	24	TENTERDEN.
24	23	47	94	7	9	2	11	9	4	31	30	35	20	25	WEST ASHFORD.
23	6	40	75	1	4	2	6	3	2	26	35	25	15	30	EAST ASHFORD.
17	16	35	67	1	7	–	7	1	3	17	35	28	20	24	BRIDGE.
32	42	61	118	9	15	12	27	21	6	22	36	39	20	35	CANTERBURY.
23	14	34	83	3	7	3	10	6	2	19	32	33	21	23	ELHAM.
24	21	58	99	10	11	5	16	15	8	33	43	45	26	26	FAVERSHAM.
16	27	26	79	5	7	4	11	9	4	20	40	30	22	26	MILTON.

II.—SOUTH EASTERN COUNTIES

No.	DISTRICTS.	Area in Statute Acres.	Population, 1851.	TOTAL MARRIAGES.	MARRIAGES. According to the Rites of the Established Church. Special License.	Licence.	Banns.	Superintendent Registrar's Certificate.	Not stated.	TOTAL.	Not according to the Rites of Established Church. TOTAL.	In Registered Places. Roman Catholics.	Other Christian Denominations.	Superintendent Registrar's Office.	Quakers.
	2.—KENT (*Extra-metro.*)–*cont.*														
69	Sheppey	31,083	13,385	116	–	5	93	4	2	100	10	4	3	3	–
70	Thanet	29,733	31,798	219	–	25	136	7	13	181	38	–	37	1	–
71	Eastry	50,710	25,162	184	–	35	114	9	6	164	20	–	17	3	–
72	Dover	29,881	28,325	228	–	22	182	9	–	213	15	4	8	3	–
73	Elham	43,197	18,780	142	–	26	103	5	2	136	6	–	5	1	–
74	Romney Marsh	46,785	5,437	39	–	4	35	–	–	39	–	–	–	–	–
	3.—SUSSEX.														
75	Rye	39,369	12,349	98	–	8	73	2	1	84	14	–	8	6	–
76	Hastings	14,027	21,215	138	–	22	74	17	1	114	24	1	22	1	–
77	Battle	54,000	14,252	80	–	5	40	5	25	75	5	–	–	5	–
78	Eastbourne	38,072	8,547	48	–	2	43	–	3	48	–	–	–	–	–
79	Hailsham	54,365	13,280	102	1	11	84	3	–	99	3	–	2	1	–
80	Ticehurst	51,659	15,507	79	–	9	62	–	6	77	2	–	2	–	–
81	Uckfield	74,259	17,631	88	–	11	59	1	14	85	3	–	–	3	–
82	East Grinstead	61,317	13,216	72	–	9	53	–	4	66	6	–	6	–	–
83	Cuckfield	61,733	15,607	101	–	9	84	1	6	100	1	–	1	–	–
84	Lewes	85,104	25,719	189	–	30	117	4	17	168	21	–	12	9	–
85	Brighton	2,320	65,569	645	–	132	450	3	–	585	60	7	33	18	1
86	Steyning	44,344	16,867	134	–	30	98	–	1	129	5	–	5	–	–
87	Horsham	57,023	14,018	97	–	14	79	–	1	94	3	–	3	–	–
88	Petworth	39,329	9,629	51	–	6	45	–	–	51	–	–	–	–	–
89	Thakeham	35,599	7,434	56	–	6	39	–	11	56	–	–	–	–	–
90	Worthing	42,457	18,746	142	–	23	105	1	10	139	3	–	3	–	–
91	Westhampnett	72,409	14,649	100	–	14	81	–	4	99	1	–	–	1	–
92	Chichester	21,558	15,037	112	–	27	35	3	29	94	18	3	3	12	–
93	Midhurst	65,720	13,599	75	–	9	64	–	2	75	–	–	–	–	–
94	Westbourne	32,886	6,944	52	–	5	38	–	5	48	4	–	–	4	–
	4.—HAMPSHIRE.														
95	Havant	24,527	7,212	41	–	9	24	–	2	35	6	1	2	3	–
96	Portsea Island	7,806	72,126	951	–	132	508	109	26	835	116	14	24	77	–
97	Alverstoke	5,222	16,908	212	–	33	161	7	–	201	11	–	2	9	–
98	Fareham	42,225	13,224	74	–	14	46	7	1	68	6	–	3	3	–
99	Isle of Wight	99,746	50,324	556	–	59	144	66	6	275	81	8	39	34	–
100	Lymington	42,169	12,153	80	–	10	55	–	4	69	11	–	6	5	–
101	Christchurch	30,775	8,482	76	–	7	35	–	–	42	34	–	27	7	–
102	Ringwood	33,390	5,675	26	–	8	11	1	–	20	6	–	5	1	–
103	Fordingbridge	31,167	6,834	42	–	2	29	–	10	41	1	–	1	–	–
104	New Forest	85,532	13,540	64	–	11	52	–	–	63	1	–	–	1	–
105	Southampton	2,630	34,098	547	–	90	274	43	1	410	137	7	43	86	1
106	South Stoneham	30,715	15,974	104	–	13	80	6	–	99	5	–	1	4	–
107	Romsey	27,373	10,810	54	–	6	35	4	7	52	2	–	2	–	–
108	Stockbridge	45,343	7,480	42	–	2	27	1	10	40	2	–	2	–	–
109	Winchester	78,676	25,661	190	–	32	91	16	12	151	39	5	34	–	–
110	Droxford	48,263	10,697	64	–	9	47	–	8	64	–	–	–	–	–
111	Catherington	10,561	2,403	15	–	–	14	–	–	14	1	–	1	–	–
112	Petersfield	40,112	7,814	51	–	7	37	–	2	46	5	–	5	–	–
113	Alresford	39,761	7,418	44	–	5	34	–	2	41	3	–	3	–	–
114	Alton	53,057	11,910	85	–	2	68	–	5	75	10	–	10	–	–
115	Hartley Wintney	42,051	11,223	61	–	10	50	–	–	60	1	–	1	–	–
116	Basingstoke	73,852	17,466	102	–	13	80	–	4	97	5	–	5	–	–
117	Whitchurch	29,513	5,619	42	–	4	22	–	14	40	2	–	2	–	–
118	Andover	85,615	17,266	126	–	17	91	–	9	117	9	–	9	–	–
119	Kingsclere	46,787	8,909	57	–	8	46	–	3	57	–	–	–	–	–
	5.—BERKSHIRE.														
120	Newbury	42,956	20,815	125	–	19	64	1	16	100	25	1	24	–	–
121	Hungerford	98,287	20,404	122	–	4	93	1	13	111	11	–	11	–	–
122	Faringdon	64,207	15,732	105	–	14	67	1	14	96	10	4	6	–	–
123	Abingdon	56,445	20,046	153	–	21	107	1	15	144	9	–	8	1	–
124	Wantage	75,700	17,433	104	–	7	76	–	14	97	7	2	4	1	–
125	Wallingford	40,860	14,163	92	–	13	51	–	15	79	13	–	9	4	–
126	Bradfield	62,166	16,280	76	–	10	52	–	13	75	1	–	1	–	–
127	Reading	4,699	22,175	280	–	22	191	3	–	216	64	1	51	12	–
128	Wokingham	42,226	13,698	70	–	7	57	–	1	65	5	–	5	–	–
129	Cookham	29,588	11,767	67	–	6	31	–	26	63	4	–	4	–	–
130	Easthampstead	23,176	6,572	54	–	5	23	–	5	33	1	–	–	1	–
131	Windsor	22,407	19,380	122	–	16	92	–	7	115	7	1	3	3	–

III.—SOUTH MIDLAND COUNTIES

	6. MIDDLESEX (*Extra-met.*)														
132	Staines	21,881	13,973	76	–	9	60	–	7	76	–	–	–	–	–
133	Uxbridge	25,906	19,475	130	–	15	92	–	12	119	11	–	4	7	–
134	Brentford	20,405	41,525	270	–	39	200	–	1	240	30	15	15	–	–
135	Hendon	33,407	15,916	79	–	15	57	–	7	79	–	–	–	–	–
136	Barnet	25,989	14,019	63	–	10	39	–	9	58	5	–	2	3	–
137	Edmonton	46,807	45,296	203	–	43	141	–	–	184	19	3	13	1	2

IAGES in the Year 1855—in DISTRICTS—*continued.*

MARRIAGES.											Signed the Marriage Register with Marks.				
ed in the Quarter the last day of			Contracted between				Of		Of Persons not of Full Age.				Cases in which		DISTRICTS.
June.	September.	December.	Bachelors and Spinsters.	Bachelors and Widows.	Widowers and Spinsters.	Widowers and Widows.	Widowers.	Widows.	Men.	Women.	Men.	Women.	Both signed.	One signed.	
															2. KENT (*Extra-metropol.*)
31	29	36	96	7	10	3	13	10	1	22	23	37	13	34	SHEPPEY.
31	46	68	161	9	33	16	49	25	8	28	41	41	17	48	THANET.
40	41	71	153	8	22	1	23	9	2	18	32	45	25	47	EASTRY.
56	56	65	178	17	25	10	33	27	12	37	46	54	22	56	DOVER.
30	59	55	124	5	10	3	13	8	3	27	29	30	15	29	ELHAM.
8	14	16	35	1	2	1	3	2	2	4	6	11	3	11	ROMNEY MARSH.'
															3.—SUSSEX.
21	21	38	80	4	7	7	14	11	3	29	33	34	23	21	RYE.
29	29	54	114	7	13	4	17	11	5	18	21	20	7	27	HASTINGS.
21	14	32	67	–	12	1	13	1	10	32	22	28	13	24	BATTLE.
11	13	19	40	–	7	1	8	1	3	10	12	8	2	16	EASTBOURNE.
25	18	34	87	2	9	4	13	6	4	25	39	35	24	22	HAILSHAM.
17	16	41	66	1	7	3	12	6	6	19	33	28	19	23	TICEHURST.
17	13	39	71	6	10	1	11	7	4	18	33	25	14	30	UCKFIELD.
23	14	23	59	2	8	3	11	5	–	13	20	24	13	18	EAST GRINSTEAD.
23	20	31	83	6	6	6	12	12	4	22	31	24	18	24	CUCKFIELD.
51	46	63	164	5	15	5	20	10	6	35	53	36	24	41	LEWES.
170	158	180	522	23	71	27	98	52	41	105	87	110	38	121	BRIGHTON.
41	32	36	111	5	10	8	18	13	–	12	31	18	12	25	STEYNING.
40	21	21	84	2	4	7	11	9	3	12	37	30	20	27	HORSHAM.
15	10	19	44	2	3	2	5	4	4	6	25	15	12	16	PETWORTH.
17	8	25	45	1	8	2	10	3	4	12	30	19	15	19	THAKEHAM.
29	44	43	126	3	11	2	13	5	5	25	34	25	12	35	WORTHING.
35	25	29	75	7	10	8	18	15	5	18	35	22	15	27	WESTHAMPNETT.
25	29	34	86	9	9	8	17	17	2	14	19	25	9	21	CHICHESTER.
22	15	23	60	3	3	3	6	6	3	15	46	37	28	27	MIDHURST.
12	14	19	47	1	4	–	4	1	3	7	19	13	9	14	WESTBOURNE.
															4.—HAMPSHIRE.
7	10	16	23	8	5	3	8	11	1	7	12	9	5	11	HAVANT.
236	211	253	747	82	70	52	122	134	31	151	195	319	126	262	PORTSEA ISLAND.
51	55	57	161	26	14	11	25	37	1	15	56	84	41	58	ALVERSTOKE.
14	19	25	57	4	10	3	13	7	1	12	23	26	18	13	FAREHAM.
108	72	92	294	19	55	8	43	27	11	42	68	76	35	74	ISLE OF WIGHT.
20	14	27	65	1	9	3	14	6	4	13	24	20	13	18	LYMINGTON.
24	15	20	64	2	8	2	10	4	5	12	19	14	5	23	CHRISTCHURCH.
10	4	5	25	–	1	–	1	–	–	2	5	7	4	4	RINGWOOD.
9	10	16	38	1	3	–	3	1	3	4	7	16	6	11	FORDINGBRIDGE.
21	10	22	53	4	4	1	5	5	4	8	17	13	8	14	NEW FOREST.
135	154	159	448	57	42	30	72	67	21	79	101	99	40	120	SOUTHAMPTON.
37	29	31	85	4	12	3	15	7	6	20	29	28	14	29	SOUTH STONEHAM.
6	16	15	48	1	4	1	5	2	2	9	18	18	6	24	ROMSEY.
10	6	24	34	2	3	1	6	3	–	5	17	14	11	9	STOCKBRIDGE.
48	53	57	154	11	18	7	27	18	2	24	51	54	24	57	WINCHESTER.
14	15	19	38	3	2	1	3	4	3	9	24	19	11	21	DROXFORD.
6	7	4	13	–	1	1	2	1	1	4	2	2	1	2	CATHERINGTON.
15	7	21	43	1	6	1	7	2	3	9	19	13	9	14	PETERSFIELD.
13	9	18	38	–	3	3	6	3	2	2	16	12	8	12	ALRESFORD.
27	11	38	68	5	9	5	12	8	5	8	44	31	20	35	ALTON.
11	15	31	52	3	5	1	6	4	1	12	19	18	12	13	HARTLEY WINTNEY.
21	20	46	85	9	5	3	8	12	–	16	53	41	33	28	BASINGSTOKE.
9	7	19	34	2	3	1	4	3	1	11	25	19	15	14	WHITCHURCH.
31	27	48	108	4	12	4	14	6	1	19	48	39	23	41	ANDOVER.
9	13	22	45	4	4	4	8	8	2	10	31	31	22	18	KINGSCLERE.
															5.—BERKSHIRE.
28	27	54	101	7	9	8	17	15	6	16	45	44	28	33	NEWBURY.
34	28	40	102	4	9	7	16	11	11	25	62	52	35	44	HUNGERFORD.
22	32	31	86	1	13	6	19	7	4	18	39	36	22	31	FARINGDON.
21	43	65	124	9	12	8	20	17	10	22	64	61	42	41	ABINGDON.
12	24	43	85	1	9	9	18	10	7	13	51	49	33	34	WANTAGE.
18	17	44	80	2	6	4	10	6	3	13	59	32	32	27	WALLINGFORD.
14	18	27	67	3	4	2	6	5	4	10	26	22	13	22	BRADFIELD.
65	70	90	223	12	31	14	45	26	9	31	70	53	28	67	READING.
15	17	25	56	4	8	2	10	6	3	14	21	17	13	12	WOKINGHAM.
17	17	22	56	3	6	2	8	5	3	7	27	20	12	23	COOKHAM.
8	10	13	30	1	2	1	3	2	1	5	15	7	4	14	EASTHAMPSTEAD.
23	28	39	101	4	11	6	17	10	4	17	23	24	10	25	WINDSOR.

RIAGES in the Year 1855—in DISTRICTS.

															6. MIDDLESEX (*Extra*
20	21	27	68	5	8	1	9	6	2	13	24	27	15	21	STAINES.
47	37	50	108	6	12	4	16	10	2	17	30	37	25	20	UXBRIDGE.
67	84	76	215	16	25	14	39	30	4	28	57	79	32	72	BRENTFORD.
16	24	21	69	8	5	2	7	5	1	8	16	18	7	20	HENDON.
14	17	19	45	7	9	2	11	9	2	7	17	16	11	11	BARNET.
82	61	89	178	2	18	10	28	12	5	25	55	48	33	37	EDMONTON.

III.—SOUTH MIDLAND COUNTIES.

No.	DISTRICTS.	Area in Statute Acres.	Population, 1851.	TOTAL MARRIAGES.	MARRIAGES. According to the Rites of the Established Church. Special Licence.	Licence.	Banns.	Superintendent Registrar's Certificate.	Not stated.	TOTAL.	Not according to the Rites of the Established Church. TOTAL.	In Registered Places. Roman Catholics.	Other Christian Denominations.	Superintendent Registrar's Office.	Quakers.
	7.—HERTFORDSHIRE.														
138	Ware	35,747	16,482	66	–	9	44	–	10	63	3	3	–	–	–
139	Bishop Stortford	53,989	20,356	119	–	6	90	–	19	115	4	–	4	–	–
140	Royston	38,791	26,255	162	–	18	110	1	15	144	18	–	18	–	–
141	Hitchin	64,847	24,729	146	–	12	82	6	34	134	12	–	7	5	–
142	Hertford	34,410	15,090	93	–	4	83	1	5	93	–	–	–	–	–
143	Hatfield	29,484	8,499	39	–	9	28	1	–	38	1	–	1	–	–
144	St. Albans	34,615	18,004	85	–	5	57	3	5	70	15	–	10	5	–
145	Watford	36,520	18,800	94	–	6	81	1	–	88	8	–	6	2	–
146	Hemel Hempstead	25,457	13,120	71	–	3	36	–	22	61	10	–	10	–	–
147	Berkhampstead	24,583	12,527	65	–	4	42	–	9	55	10	–	10	–	–
	8.—BUCKINGHAMSH.														
148	Amersham	49,840	18,637	125	–	8	76	–	14	98	27	–	27	–	–
149	Eton	41,489	21,490	107	–	17	79	–	1	97	10	–	2	8	–
150	Wycombe	81,208	33,562	210	–	11	133	3	25	172	38	3	20	15	–
151	Aylesbury	73,304	23,071	154	–	14	112	–	12	138	16	–	7	9	–
152	Winslow	35,995	9,376	42	–	7	22	–	9	38	4	–	4	–	–
153	Newport Pagnell	68,701	23,109	173	–	14	146	1	5	166	7	–	4	3	–
154	Buckingham	52,419	14,410	107	–	14	65	–	16	95	12	–	11	1	–
	9.—OXFORDSHIRE.														
155	Henley	61,662	17,895	101	–	8	76	–	7	91	10	2	8	–	–
156	Thame	54,997	15,640	105	–	10	80	–	8	98	7	–	6	1	–
157	Headington	25,727	13,771	117	–	14	61	1	41	117	–	–	–	–	–
158	Oxford	2,930	20,172	202	–	41	101	11	1	154	48	–	8	40	–
159	Bicester	64,127	15,562	109	–	13	87	–	4	104	5	2	3	–	–
160	Woodstock	47,913	14,453	77	–	2	63	–	11	76	1	–	–	1	–
161	Witney	70,169	23,558	135	–	20	85	–	15	120	15	–	15	–	–
162	Chipping Norton	76,118	17,427	116	–	10	82	–	10	102	14	2	9	2	1
163	Banbury	75,324	29,769	212	–	25	121	11	3	160	52	10	37	4	1
	10.—NORTHAMPTONSH.														
164	Brackley	58,769	13,747	111	–	20	54	–	29	103	8	–	8	–	–
165	Towcester	42,216	12,806	92	–	13	41	–	32	86	6	–	3	3	–
166	Potterspury	22,401	10,663	79	–	12	49	–	9	70	9	–	9	–	–
167	Hardingstone	32,408	9,157	74	–	7	47	–	10	64	10	–	1	9	–
168	Northampton	20,908	31,837	350	–	48	196	20	10	274	76	6	26	44	–
169	Daventry	63,301	21,926	190	–	21	120	17	2	160	30	–	17	13	–
170	Brixworth	59,926	14,771	114	–	11	69	–	14	94	10	–	8	2	–
171	Wellingborough	55,595	21,307	179	–	8	121	–	24	153	26	–	18	7	1
172	Kettering	53,266	18,097	142	–	11	100	2	3	116	26	–	23	3	–
173	Thrapston	51,188	12,841	103	–	6	92	–	5	103	2	–	2	–	–
174	Oundle	69,822	15,655	100	–	10	84	–	–	94	6	–	5	1	–
175	Peterborough	100,514	28,957	253	–	27	198	2	9	236	17	–	13	4	–
	11.—HUNTINGDONSH.														
176	Huntingdon	77,180	20,900	155	–	22	114	1	7	144	11	–	9	2	–
177	St. Ives	62,930	20,594	117	–	10	63	–	9	82	35	–	31	4	–
178	St. Neots	65,256	18,825	141	–	19	94	–	21	134	7	–	6	1	–
	12.—BEDFORDSHIRE.														
179	Bedford	97,320	35,521	318	–	30	187	15	29	261	57	–	31	26	–
180	Biggleswade	58,911	23,436	167	–	16	129	–	7	152	15	1	11	3	–
181	Ampthill	41,551	16,542	131	–	5	102	–	17	124	7	–	3	4	–
182	Woburn	29,803	12,075	62	–	4	48	–	4	56	6	–	4	2	–
183	Leighton Buzzard	58,015	17,142	102	–	10	75	–	3	88	14	–	13	1	–
184	Luton	40,836	25,087	190	–	14	114	15	17	160	30	–	22	8	–
	13.—CAMBRIDGESH.														
185	Caxton	49,885	11,065	75	–	12	59	–	2	73	2	–	1	1	–
186	Chesterton	76,728	23,170	154	–	18	105	–	6	129	25	–	10	15	–
187	Cambridge	3,470	27,815	184	–	36	96	2	5	141	43	3	21	19	–
188	Linton	47,869	14,148	91	–	4	65	–	18	87	4	–	2	2	–
189	Newmarket	97,373	30,655	212	–	13	162	–	22	197	15	–	11	4	–
190	Ely	79,894	22,896	177	–	19	131	2	12	164	13	–	10	3	–
191	North Witchford	59,823	16,243	116	–	12	85	–	–	97	19	–	17	2	–
192	Whittlesey	23,131	7,687	54	–	10	35	–	9	54	–	–	–	–	–
193	Wisbeach	131,583	36,215	279	–	48	192	5	2	247	32	–	32	–	–

IV.—EASTERN COUNTIES.

	14.—ESSEX.														
194	West Ham	19,477	34,395	273	–	40	198	1	1	240	18	4	4	3	2
195	Epping	46,452	15,931	72	–	10	57	–	1	68	4	–	4	–	–
196	Ongar	47,465	11,855	55	–	13	37	–	5	55	–	–	–	–	–
197	Romford	48,244	24,607	117	–	14	97	–	11	112	5	–	5	–	–

RRIAGES in the Year 1855—in DISTRICTS—*continued.*

MARRIAGES.																
...ered in the Quarter ...ding the last day of				Contracted between				Of		Of Persons not of Full Age.		Signed the Marriage Register with Marks.				DISTRICTS.
														Cases in which		
[illegible]	June.	September.	December.	Bachelors and Spinsters.	Bachelors and Widows.	Widowers and Spinsters.	Widowers and Widows.	Widowers.	Widows.	Men.	Women.	Men.	Women.	Both signed.	One signed.	
																7.—HERTFORDSHIRE.
[illegible]	28	15	21	87	5	3	1	4	6	7	14	29	24	17	19	WARE.
[illegible]	23	25	50	109	4	4	2	6	6	4	25	72	46	39	40	BISHOP STORTFORD.
[illegible]	32	29	91	147	5	3	7	10	12	13	30	75	72	54	39	ROYSTON.
[illegible]	35	40	44	127	10	7	2	9	12	16	33	83	81	58	48	HITCHIN.
[illegible]	26	28	22	81	3	5	4	9	7	8	18	36	32	21	26	HERTFORD.
[illegible]	9	24	7	31	2	6	-	6	2	2	6	20	16	12	12	HATFIELD.
[illegible]	24	24	36	70	1	9	5	14	6	6	11	41	48	31	27	ST. ALBANS.
[illegible]	21	24	37	75	7	10	4	14	11	5	20	38	35	23	27	WATFORD.
[illegible]	13	19	29	56	3	6	6	12	9	4	11	38	41	30	19	HEMEL HEMPSTEAD.
[illegible]	16	16	21	53	1	7	4	11	5	5	8	29	37	24	18	BERKHAMPSTEAD.
																8.—BUCKINGHAMSHIRE.
	34	34	53	100	3	17	5	22	8	6	29	51	62	36	41	AMERSHAM.
	39	25	28	92	3	9	3	12	6	2	13	33	20	15	27	ETON.
	37	50	70	164	7	25	14	39	21	18	45	82	108	64	62	WYCOMBE.
	36	28	68	122	6	13	13	26	19	13	27	67	72	46	47	AYLESBURY.
	8	6	22	36	-	3	1	4	1	3	9	21	27	18	12	WINSLOW.
	45	48	53	139	4	18	12	30	16	13	32	68	79	44	59	NEWPORT PAGNELL.
	22	19	44	87	3	10	7	17	10	6	20	38	48	28	30	BUCKINGHAM.
																9.—OXFORDSHIRE.
	23	23	44	88	6	7	-	7	6	2	13	49	24	18	37	HENLEY.
	17	30	44	91	2	5	7	12	9	10	26	40	49	27	35	THAME.
	29	34	37	88	10	15	4	19	14	2	11	27	32	15	29	HEADINGTON.
	51	58	54	152	10	30	10	40	20	9	25	41	39	16	48	OXFORD.
	20	23	48	93	3	10	3	13	6	4	18	48	49	31	35	BICESTER.
	15	16	36	71	-	3	3	6	3	3	17	35	31	21	24	WOODSTOCK.
	34	27	53	115	4	13	5	18	9	5	32	53	48	31	39	WITNEY.
	28	21	54	100	2	8	6	14	8	1	18	41	30	23	25	CHIPPING NORTON.
	42	48	87	184	3	16	9	25	12	15	50	51	63	27	60	BANBURY.
																10.—NORTHAMPTONSH.
	21	26	46	86	6	13	6	19	12	9	23	35	44	25	29	BRACKLEY.
	21	24	31	75	1	13	3	16	4	8	7	27	44	21	29	TOWCESTER.
	24	15	30	65	1	10	3	13	4	5	18	23	29	12	28	POTTERSPURY.
	8	13	39	60	1	9	4	13	5	7	12	36	24	19	26	HARDINGSTONE.
	89	93	121	238	20	39	23	62	43	28	75	87	131	62	94	NORTHAMPTON.
	42	38	84	159	9	15	7	22	16	20	49	60	82	39	64	DAVENTRY.
	30	13	48	92	1	6	5	11	6	7	20	36	39	27	21	BRIXWORTH.
	42	35	72	152	2	17	8	25	10	20	56	72	79	52	47	WELLINGBOROUGH.
	37	25	56	124	1	13	4	17	5	8	33	42	52	28	38	KETTERING.
	20	20	44	86	1	10	8	18	9	10	16	46	46	25	42	THRAPSTON.
	18	17	51	87	4	12	1	13	5	8	21	40	33	19	35	OUNDLE.
	65	55	99	214	16	13	10	23	26	19	50	81	100	48	85	PETERBOROUGH.
																11. HUNTINGDONSHIRE.
	37	29	69	135	7	8	5	13	12	14	33	68	68	47	42	HUNTINGDON.
	29	23	59	103	4	7	3	10	7	11	28	55	50	38	29	ST. IVES.
	31	27	59	121	3	10	7	17	10	16	37	57	62	40	39	ST. NEOTS.
																12.—BEDFORDSHIRE.
	74	65	127	272	7	33	6	39	13	31	76	107	144	83	85	BEDFORD.
	42	32	62	141	5	16	5	21	10	14	38	86	93	71	37	BIGGLESWADE.
	31	23	61	109	3	12	7	19	10	13	37	68	86	56	42	AMPTHILL.
	13	15	26	50	1	7	4	11	5	3	10	25	29	14	26	WOBURN.
	17	27	44	77	3	16	6	22	9	19	29	53	62	47	21	LEIGHTON BUZZARD.
	30	55	58	158	4	19	9	28	13	24	51	89	100	76	37	LUTON.
																13.—CAMBRIDGESHIRE.
	11	14	41	68	1	5	1	6	2	6	17	37	39	27	22	CAXTON.
	31	38	59	128	6	13	5	18	11	19	39	59	63	44	34	CHESTERTON.
	44	31	56	134	7	17	6	23	13	15	37	29	44	18	37	CAMBRIDGE.
	18	15	46	78	1	11	1	12	2	7	29	56	43	34	31	LINTON.
	38	42	81	171	10	20	11	31	21	7	42	96	101	66	65	NEWMARKET.
	29	31	72	143	6	17	11	28	17	15	44	89	81	64	42	ELY.
	32	29	39	97	4	9	6	15	10	9	32	48	59	36	35	NORTH WITCHFORD.
	15	6	27	46	1	5	2	7	3	4	15	19	23	15	12	WHITTLESEY.
	60	63	103	217	13	28	21	49	34	15	53	108	119	67	95	WISBEACH.

RRIAGES in the Year 1855—in DISTRICTS.

																14.—ESSEX.
	75	44	75	204	13	28	8	36	21	8	46	43	70	15	63	WEST HAM.
	17	14	21	65	1	5	1	6	2	2	13	38	19	13	26	EPPING.
	11	10	21	48	2	3	2	5	4	4	12	21	20	16	9	ONGAR.
	25	29	43	98	8	11	5	16	13	2	24	50	49	32	35	ROMFORD.

IV.—EASTERN COUNTI

No.	DISTRICTS.	Area in Statute Acres.	Population, 1851.	TOTAL MARRIAGES.	MARRIAGES. According to the Rites of the Established Church. Special Licence.	Licence.	Banns.	Superintendent Registrar's Certificate.	Not stated.	TOTAL.	MARRIAGES. Not according to the Rites of Established Church. TOTAL.	In Registered Places. Roman Catholics.	Other Christian Denominations.	Superintendent Registrar's Office.	Quakers.
	14.—ESSEX—*continued.*														
198	Orsett	45,597	10,642	53	–	8	43	–	5	56	–	–	–	–	–
199	Billericay	50,845	13,787	66	–	6	39	–	16	61	5	4	1	–	–
200	Chelmsford	85,906	32,272	190	–	21	125	–	4	150	40	1	24	14	1
201	Rochford	107,846	15,838	95	–	9	77	–	4	90	5	–	2	3	–
202	Maldon	107,050	22,187	130	–	8	93	2	11	116	23	–	12	11	–
203	Tendring	89,803	27,710	168	–	10	125	–	11	155	13	–	9	4	–
204	Colchester	11,200	19,443	166	–	20	72	5	16	113	53	–	14	38	1
205	Lexden	75,851	21,666	152	–	10	112	–	12	134	18	–	17	1	–
206	Witham	38,938	16,099	82	–	7	48	1	17	73	9	–	6	3	–
207	Halstead	38,013	19,273	134	–	3	88	–	23	114	20	–	16	4	–
208	Braintree	36,052	17,561	111	–	8	76	–	7	91	20	–	17	3	–
209	Dunmow	72,594	20,488	113	–	7	90	–	4	101	12	–	11	1	–
210	Saffron Walden	62,650	20,716	146	–	10	119	1	3	133	13	–	4	8	1
	15.—SUFFOLK.														
211	Risbridge	53,664	18,125	128	–	6	79	–	35	120	8	–	7	1	–
212	Sudbury	78,302	30,814	186	–	13	111	–	44	168	18	1	7	10	–
213	Cosford	52,296	18,107	135	–	10	111	–	2	123	12	–	8	4	–
214	Thingoe	82,464	19,014	114	–	7	85	–	13	105	9	–	–	9	–
215	Bury St. Edmunds	2,854	13,900	19	–	12	53	–	–	65	34	1	4	29	–
216	Mildenhall	61,344	10,254	59	–	11	43	–	1	55	4	–	4	–	–
217	Stow	55,342	21,110	136	–	15	73	1	10	99	37	–	34	3	–
218	Hartismere	54,215	19,028	132	–	15	82	–	11	108	24	–	24	–	–
219	Hoxne	53,055	15,900	111	–	19	74	4	5	102	9	–	5	4	–
220	Bosmere	57,869	17,219	82	–	10	59	–	6	75	7	–	4	3	–
221	Samford	50,230	12,493	90	–	13	59	–	6	78	12	–	12	–	–
222	Ipswich	8,393	32,759	367	–	33	170	13	5	221	146	–	34	112	–
223	Woodbridge	82,195	23,776	145	–	22	80	7	21	130	15	–	4	11	–
224	Plomesgate	75,864	21,477	143	–	18	109	2	2	131	12	–	9	3	–
225	Blything	92,997	27,883	210	–	20	143	5	6	174	36	–	36	–	–
226	Wangford	33,079	14,014	78	–	11	47	–	5	63	15	1	12	2	–
227	Mutford	35,490	20,163	169	–	22	135	–	2	159	10	–	10	–	–
	16.—NORFOLK.														
228	Yarmouth	1,510	26,880	269	–	35	209	–	–	244	25	2	17	6	–
229	Flegg	29,087	8,497	47	–	5	42	–	–	47	–	–	–	–	–
230	Tunstead	62,907	15,014	92	–	10	76	–	1	87	5	–	2	3	–
231	Erpingham	72,313	21,722	149	–	23	109	–	10	133	16	–	11	5	–
232	Aylsham	68,123	20,067	136	–	14	107	–	4	125	11	–	11	–	–
233	St. Faiths	48,904	11,690	77	–	14	62	–	–	76	1	–	–	1	–
234	Norwich	4,925	68,195	727	–	97	389	23	2	521	206	9	32	164	–
235	Forehoe	37,854	13,565	64	–	15	33	–	1	49	15	1	14	–	–
236	Henstead	43,158	11,545	70	–	17	50	–	3	70	–	–	–	–	–
237	Blofield	44,178	11,574	77	–	14	61	–	2	77	–	–	–	–	–
238	Loddon	59,401	13,095	89	–	12	71	–	2	85	4	–	–	4	–
239	Depwade	72,681	24,305	167	–	21	118	–	2	141	26	–	26	–	–
240	Guiltcross	44,585	12,744	82	–	10	64	–	–	74	8	–	7	1	–
241	Wayland	51,065	12,141	80	–	11	56	–	–	67	13	–	13	–	–
242	Mitford	105,233	29,389	165	–	22	129	–	1	152	13	–	10	3	–
243	Walsingham	87,342	21,883	156	–	25	105	–	10	140	16	–	16	–	–
244	Docking	101,136	18,148	112	–	8	87	–	15	110	2	–	2	–	–
245	Freebridge Lynn	78,775	13,557	85	–	10	75	–	–	85	–	–	–	–	–
246	Kings Lynn	5,499	2,650	154	–	23	84	–	–	107	47	14	19	14	–
247	Downham	83,687	20,985	131	–	12	108	–	6	126	5	–	5	–	–
248	Swaffham	81,200	14,720	82	–	8	63	–	3	74	8	1	4	3	–
249	Thetford	117,870	19,040	123	1	15	106	–	–	122	1	–	1	–	–

V.—SOUTH WESTERN COUNTI

	17.—WILTSHIRE.														
250	Highworth	50,064	17,020	120	–	9	98	3	10	120	9	–	7	2	–
251	Cricklade	41,366	11,402	84	–	7	66	–	5	78	8	–	6	2	–
252	Malmsbury	57,508	14,890	86	–	14	53	–	10	77	9	–	9	–	–
253	Chippenham	60,035	21,407	144	–	21	104	–	4	129	15	–	15	–	–
254	Calne	28,510	9,173	68	–	6	51	1	5	63	5	–	5	–	–
255	Marlborough	42,092	10,263	68	–	13	52	–	1	66	2	–	2	–	–
256	Devizes	63,491	22,236	180	–	12	83	–	28	123	13	–	13	–	–
257	Melksham	17,768	18,515	125	–	12	70	–	6	88	35	–	35	–	–
258	Bradford	18,900	11,997	70	–	10	46	1	3	60	10	–	9	1	–
259	Westbury	30,344	12,530	70	–	12	37	–	–	49	21	–	21	–	–
260	Warminster	56,356	17,067	103	–	12	74	1	4	91	12	–	10	2	–
261	Pewsey	65,650	12,503	97	–	11	63	2	13	89	8	–	4	4	–
262	Amesbury	62,420	8,250	51	–	1	47	–	2	50	1	–	1	–	–
263	Alderbury	55,490	14,988	94	–	13	69	–	3	85	9	–	7	2	–
264	Salisbury	480	8,230	75	–	17	20	11	–	48	27	–	27	–	–
265	Wilton	55,204	10,742	75	–	4	62	–	4	70	5	–	5	–	–
266	Tisbury	40,404	10,181	58	–	5	35	1	8	47	11	3	8	–	–
267	Mere	33,211	8,423	58	–	5	40	–	5	50	8	–	8	–	–

GES in the Year 1855—in DISTRICTS—*continued.*

MARRIAGES.										Signed the Marriage Register with Marks.				DISTRICTS.
the Quarter last day of		Contracted between				Of		Of Persons not of Full Age.				Cases in which		
September.	December.	Bachelors and Spinsters.	Bachelors and Widows.	Widowers and Spinsters.	Widowers and Widows.	Widowers.	Widows.	Men.	Women.	Men.	Women.	Both signed.	One signed.	
														14.—ESSEX—*continued.*
12	26	40	8	3	5	8	13	6	10	33	25	23	12	OBSETT.
14	32	51	5	5	5	10	10	8	18	33	21	16	22	BILLERICAY.
41	89	156	10	15	9	24	19	15	35	81	56	38	61	CHELMSFORD.
23	34	75	9	6	5	11	14	5	29	41	31	22	28	ROCHFORD.,
35	54	106	7	18	8	26	15	8	26	62	48	33	44	MALDON.
35	77	131	10	15	12	27	22	2	32	81	68	48	53	TENDRING.
54	60	117	11	30	8	38	19	9	31	42	63	25	55	COLCHESTER.
40	59	121	5	12	14	26	19	4	25	73	61	43	48	LEXDEN.
19	25	69	5	5	3	8	8	4	17	39	33	19	34	WITHAM.
27	56	108	3	18	5	23	8	11	26	76	87	50	45	HALSTEAD.
21	36	96	-	10	5	15	5	6	23	56	60	43	30	BRAINTREE.
16	63	93	4	14	2	16	6	10	25	74	61	49	37	DUNMOW.
22	67	123	2	14	7	21	9	13	42	87	68	51	53	SAFFRON WALDEN.
														15.—SUFFOLK.
25	62	110	4	5	9	14	13	10	39	76	76	53	46	RISBRIDGE.
32	84	156	3	18	9	27	12	9	38	94	89	67	49	SUDBURY.
18	79	110	2	14	9	23	11	7	28	68	72	48	44	COSFORD.
14	57	91	2	15	6	21	8	9	22	61	43	34	36	THINGOE.
21	42	79	4	8	8	16	12	8	16	31	33	14	36	BURY ST. EDMUNDS.
8	24	48	2	7	2	9	4	4	15	26	23	16	17	MILDENHALL.
29	68	112	4	15	5	20	9	8	29	66	58	42	40	STOW.
18	62	111	7	8	6	14	13	9	23	67	65	47	38	HABTISMERE.
15	51	93	4	12	2	14	6	5	12	57	53	40	30	HOXNE.
13	40	66	2	11	3	14	5	4	14	43	39	32	18	BOSMERE.
17	31	72	4	10	4	14	8	6	14	34	39	17	30	SAMFORD.
92	116	292	23	31	21	52	44	19	56	71	101	37	98	IPSWICH.
24	71	115	5	17	10	27	15	4	13	57	61	32	54	WOODBRIDGE.
18	70	121	4	12	6	18	10	6	23	57	48	29	47	PLOMESGATE.
30	95	175	6	26	5	31	11	4	29	94	84	61	56	BLYTHING.
16	33	72	1	2	3	5	4	9	9	37	31	24	20	WANGFORD.
42	58	136	5	17	11	28	16	8	29	63	60	34	55	MUTFORD.
														16.—NORFOLK.
51	86	217	15	27	10	37	25	20	50	88	103	58	75	YARMOUTH.
7	17	44	-	2	1	3	1	4	12	28	23	18	15	FLEGG.
19	38	80	2	7	3	10	5	7	20	48	49	33	31	TUNSTEAD.
34	60	123	3	15	10	24	13	6	20	64	62	36	54	ERPINGHAM.
28	56	112	3	14	7	21	10	9	27	62	54	34	48	AYLSHAM.
11	35	63	4	7	3	10	7	2	15	41	31	25	22	ST. FAITHS.
167	230	545	22	103	57	160	79	68	128	201	264	117	231	NORWICH.
14	24	48	3	6	7	13	10	3	8	26	24	16	18	FOREHOE.
9	28	59	5	4	2	6	7	3	15	25	19	11	22	HENSTEAD.
12	30	62	2	12	1	13	3	4	10	38	36	25	24	BLOFIELD.
14	44	79	1	8	1	9	2	5	20	41	31	18	36	LODDON.
20	81	141	6	13	7	20	13	9	31	83	66	52	45	DEPWADE.
14	43	61	2	14	5	19	7	3	13	31	28	16	27	GUILTCROSS.
10	37	61	5	12	2	14	7	3	12	39	34	25	23	WAYLAND.
31	74	135	4	18	8	26	12	1	17	89	64	47	59	MITFORD.
19	67	128	3	22	3	25	6	3	21	60	62	41	40	WALSINGHAM.
15	39	95	2	11	4	15	6	5	17	60	54	43	28	DOCKING.
8	48	72	1	7	5	12	6	5	12	44	34	21	36	FREEBRIDGE LYNN.
45	46	122	6	20	6	26	12	6	28	46	49	29	37	KINGS LYNN.
23	51	109	7	9	6	15	13	7	29	72	68	51	38	DOWNHAM.
15	39	69	2	7	4	11	6	2	14	39	34	22	29	SWAFFHAM.
29	57	98	3	15	7	22	10	1	18	54	43	28	41	THETFORD.

AGES in the Year 1855—in DISTRICTS.

														17.—WILTSHIRE
20	49	107	6	15	1	16	7	5	22	43	47	20	50	HIGHWORTH.
20	32	71	3	7	3	10	6	6	11	29	33	19	24	CRICKLADE.
19	33	74	-	8	4	12	4	5	11	33	33	21	24	MALMSBURY.
42	41	116	4	18	6	24	10	1	16	51	53	36	32	CHIPPENHAM.
12	34	56	1	7	4	11	5	6	15	34	26	20	20	CALNE.
19	25	56	2	8	2	10	4	3	8	25	23	16	16	MARLBOROUGH.
29	53	99	9	22	6	28	15	12	26	55	57	36	40	DEVIZES.
37	37	96	5	7	15	22	20	13	22	41	62	27	49	MELKSHAM.
22	14	53	4	7	6	13	10	6	14	22	27	15	19	BRADFORD.
15	28	52	5	4	9	13	14	-	8	25	28	17	19	WESTBURY.
32	34	78	2	14	9	23	11	10	15	36	37	23	27	WARMINSTER.
17	34	83	1	9	4	13	5	5	27	41	45	31	24	PEWSEY.
14	12	44	-	4	3	7	3	1	5	20	15	10	15	AMESBURY.
25	37	75	7	8	4	12	11	2	18	21	30	18	15	ALDERSBURY.
18	24	58	3	12	2	14	5	1	12	15	11	8	10	SALISBURY.
17	21	62	1	8	4	12	5	6	16	30	33	22	19	WILTON.
11	21	46	3	6	3	9	6	3	8	23	19	12	18	TISBURY.
16	22	51	1	6	-	6	1	4	7	25	28	21	11	MERE.

V.—SOUTH WESTERN COUNT

No.	DISTRICTS.	Area in Statute Acres.	Population, 1851.	TOTAL MARRIAGES.	MARRIAGES. According to the Rites of the Established Church. Special Licence.	Licence.	Banns.	Superintendent Registrar's Certificate.	Not stated.	TOTAL.	Not according to the Rites Established Church. TOTAL.	In Registered Places. Roman Catholics.	Other Christian Denominations.	Superintendent Registrar's Office.	Quakers.
	18.—DORSETSHIRE.														
268	Shaftesbury	36,496	13,029	83	-	5	33	-	40	78	5	-	5	-	-
269	Sturminster	37,474	10,382	79	-	15	53	-	2	70	9	4	4	1	-
270	Blandford	57,731	14,837	84	-	10	68	2	3	83	1	-	1	-	-
271	Wimborne	81,163	17,284	111	-	13	87	-	2	102	9	3	5	1	-
272	Poole	27,023	12,890	108	-	19	65	12	2	98	12	1	10	1	-
273	Wareham	90,909	17,417	134	-	16	92	1	5	114	20	2	12	6	-
274	Weymouth	37,282	22,037	147	-	28	89	6	16	130	17	-	16	1	-
275	Dorchester	115,339	25,002	236	-	25	181	-	12	218	18	-	14	4	-
276	Sherborne	40,018	13,081	99	-	14	62	-	4	80	19	-	19	-	-
277	Beaminster	53,704	14,270	85	-	15	70	-	-	85	2	-	2	-	-
278	Bridport	33,187	16,866	153	-	13	87	3	11	114	19	3	16	-	-
	19.- DEVONSHIRE.														
279	Axminster	61,738	20,303	105	-	14	80	-	6	100	5	-	3	2	-
280	Honiton	80,807	20,924	134	-	17	96	-	7	120	14	-	9	5	-
281	St. Thomas	130,141	48,936	268	-	43	149	2	49	243	25	-	2	23	-
282	Exeter	1,800	32,821	428	-	66	188	24	12	290	138	2	23	113	-
283	Newton Abbot	117,396	52,306	340	-	64	166	2	30	262	78	3	40	35	-
284	Totnes	98,349	34,022	227	-	39	140	8	9	191	36	-	11	25	-
285	Kingsbridge	72,918	21,377	114	1	16	52	9	20	98	16	-	3	13	-
286	Plympton St. Mary	75,969	19,723	74	-	11	52	-	10	73	1	-	-	1	-
287	Plymouth	1,635	52,221	633	-	124	351	12	1	488	145	-	19	125	-
288	East Stonehouse	385	11,979	224	-	35	131	-	-	166	58	30	16	12	-
289	Stoke Damerel	2,380	38,180	374	-	103	298	1	1	403	171	-	29	142	-
290	Tavistock	152,434	27,859	195	-	16	108	-	9	133	62	-	25	37	-
291	Okehampton	120,797	20,401	117	-	8	56	-	34	98	19	-	19	-	-
292	Crediton	91,806	21,728	114	-	10	77	1	9	97	17	-	5	12	-
293	Tiverton*	100,661	33,540	164	-	28	122	1	5	156	8	-	8	-	-
294	South Molton	123,233	20,561	119	-	13	83	-	12	108	11	-	8	3	-
295	Barnstaple	149,729	38,178	265	-	47	138	11	10	206	59	1	29	29	-
296	Torrington	81,472	17,491	93	-	10	61	-	4	75	18	-	11	7	-
297	Bideford	73,450	19,937	152	-	15	91	1	8	115	37	-	14	23	-
298	Holsworthy	72,933	9,250	62	-	5	42	-	6	53	9	-	8	1	-
	20.- CORNWALL.														
299	Stratton	54,406	8,580	64	-	7	53	-	-	60	4	-	3	1	-
300	Camelford	51,847	8,448	58	-	5	45	-	5	55	3	-	3	-	-
301	Launceston	101,777	18,305	115	-	5	70	-	6	81	34	-	19	15	-
302	St. Germans	47,148	16,545	83	-	19	57	-	2	78	5	-	3	2	-
303	Liskeard	113,453	33,831	235	-	22	139	-	23	184	71	-	10	61	-
304	Bodmin	88,981	20,493	166	-	18	120	8	-	146	20	-	6	14	-
305	St. Columb	78,693	17,402	138	-	18	107	1	4	130	8	1	-	7	-
306	St. Austell	57,446	32,073	238	-	18	151	-	3	172	66	-	13	53	-
307	Truro	92,211	42,270	311	-	27	221	-	-	248	63	-	11	52	-
308	Falmouth	27,906	22,052	157	-	23	69	22	4	118	39	-	7	32	-
309	Helston	72,571	28,402	206	-	19	144	11	2	176	30	-	10	20	-
310	Redruth	40,305	33,628	435	-	36	297	6	2	341	94	9	34	50	-
311	Penzance	65,092	33,517	365	-	42	273	-	-	315	50	2	17	31	-
312	Scilly Islands	3,560	2,627	16	-	2	13	1	-	16	-	-	-	-	-
	21.- SOMERSETSHIRE.														
313a	Williton	109,202	19,895	114	-	24	73	1	5	103	11	-	9	2	-
313b	Dulverton*	73,727	6,023	54	-	5	29	-	-	34	-	-	-	-	-
314	Wellington	60,454	22,121	134	-	22	84	1	4	111	23	-	15	8	-
315	Taunton	70,432	35,114	305	-	40	189	6	16	251	58	3	15	42	-
316	Bridgwater	92,273	33,188	255	-	31	168	8	4	211	44	3	20	21	-
317	Langport	59,391	18,567	118	-	19	88	1	6	114	4	-	4	-	-
318	Chard	60,342	20,085	143	-	11	104	2	6	123	20	-	11	9	-
319	Yeovil	52,151	28,463	224	-	17	146	1	13	177	47	-	34	13	-
320	Wincanton	66,120	21,311	114	-	19	71	-	3	93	21	-	21	-	-
321	Frome	51,239	25,925	161	-	16	113	-	6	137	24	-	23	1	-
322	Shepton Mallet	49,637	19,257	99	-	19	65	2	5	91	8	1	6	1	-
323	Wells	64,822	21,342	86	-	15	53	-	4	72	14	-	11	3	-
324	Axbridge	105,679	33,059	149	-	30	81	1	21	133	16	-	9	5	-
325	Clutton	47,026	25,227	109	-	14	83	-	4	101	8	2	4	2	-
326	Bath	30,321	69,847	584	-	73	275	70	4	424	160	6	72	82	-
327	Keynsham	33,358	21,615	117	-	5	99	-	6	110	7	-	5	2	-
328	Bedminster	57,068	38,143	227	-	31	176	3	6	216	11	-	9	2	-

VI.—WEST MIDLAND COUN

	22.- GLOUCESTERSH.														
329	Bristol	1,840	63,716	1143	-	103	705	54	7	949	194	23	23	140	-
330	Clifton	29,475	77,930	524	-	90	390	4	14	498	86	23	18	45	-
331	Chipping Sodbury	62,556	18,521	87	-	14	46	-	19	79	8	-	8	-	-
332	Thornbury	65,840	16,454	82	-	16	54	2	2	76	6	-	4	-	-
333	Dursley	26,521	14,903	78	-	10	46	-	-	56	22	-	22	-	-
334	Westbury-on-Severn	43,256	18,124	104	-	23	58	2	-	83	21	-	8	13	-
335	Newent	45,281	12,575	66	-	8	56	-	-	64	2	-	2	-	-

* *The Dulverton Union, which prior to 1st January 185[illegible] was combined with Tiverton (23), has been constituted a Superintendent Registrar's District.*

RIAGES in the Year 1855—in DISTRICTS—*continued*.

MARRIAGES.											Signed the Marriage Register with Marks.				
...red in the Quarter ...g the last day of			Contracted between				Of		Of Persons not of Full Age.				Cases in which		DISTRICTS.
June.	September.	December.	Bachelors and Spinsters.	Bachelors and Widows.	Widowers and Spinsters.	Widowers and Widows.	Widowers.	Widows.	Men.	Women.	Men.	Women.	Both signed.	One signed.	
															18. DORSETSHIR
28	28	31	67	4	9	3	12	7	8	14	30	38	22	24	SHAFTESBURY.
23	15	31	67	2	4	6	10	8	5	11	21	29	18	16	STURMINSTER.
19	17	28	70	2	10	2	12	4	4	15	22	31	17	19	BLANDFORD.
29	25	45	85	5	7	4	11	9	3	14	44	34	25	32	WIMBORNE.
21	17	36	91	4	9	4	13	8	6	13	18	21	7	25	POOLE.
32	41	35	111	1	16	6	22	7	9	19	41	43	23	38	WAREHAM.
28	47	36	130	4	9	4	13	8	9	23	24	47	19	35	WEYMOUTH.
28	88	72	182	15	26	13	39	28	11	26	88	98	61	64	DORCHESTER.
21	18	35	82	5	11	1	12	6	5	8	29	34	20	23	SHERBORNE.
24	21	25	76	3	6	–	6	3	2	13	29	31	20	20	BEAMINSTER.
34	21	33	115	7	6	5	11	12	14	18	50	58	35	38	BRIDPORT.
															19.—DEVONSHIR
30	27	27	88	5	5	7	12	12	3	13	40	47	31	25	AXMINSTER.
42	14	42	124	1	7	2	9	3	12	14	45	46	28	39	HONITON.
42	70	71	223	5	20	10	30	15	10	32	64	90	39	78	ST. THOMAS.
121	105	98	343	14	50	21	71	35	14	34	82	83	23	89	EXETER.
82	85	83	288	14	26	12	38	28	14	38	64	82	38	70	NEWTON ABBOT.
61	47	62	193	7	14	13	27	20	10	32	62	73	41	53	TOTNES.
30	19	34	83	3	10	6	16	9	1	21	33	39	19	34	KINGSBRIDGE.
18	21	22	61	4	2	5	7	9	6	8	26	23	18	15	PLYMPTON ST. MARY.
151	147	180	507	37	56	35	89	70	19	67	147	204	89	173	PLYMOUTH.
45	51	77	183	20	9	12	21	32	7	31	81	101	53	78	EAST STONEHOUSE.
188	133	161	457	43	40	34	74	77	15	82	133	180	69	175	STOKE DAMEREL.
32	34	55	166	7	11	11	22	18	13	32	79	87	57	52	TAVISTOCK.
20	21	32	109	5	2	1	8	6	7	16	42	35	23	31	OKEHAMPTON.
22	21	36	100	3	9	2	11	5	–	12	51	56	30	35	CREDITON.
41	46	43	136	3	13	12	25	15	3	12	58	56	34	41	TIVERTON.
40	27	27	108	1	5	5	10	6	2	20	42	44	25	36	SOUTH MOLTON.
72	65	69	220	5	26	14	40	19	11	28	73	91	49	66	BARNSTAPLE.
20	18	24	86	1	4	2	6	3	5	12	36	41	23	31	TORRINGTON.
22	33	30	122	3	14	3	17	6	13	17	30	47	29	39	BIDEFORD.
22	9	16	53	2	4	4	8	6	3	9	21	24	13	19	HOLSWORTHY.
															20.—CORNWALL
20	8	6	51	2	5	6	11	8	6	11	24	23	14	21	STRATTON.
18	8	18	47	4	5	2	7	6	4	10	26	27	15	23	CAMELFORD.
31	27	29	92	3	8	5	13	8	4	15	28	45	20	33	LAUNCESTON.
22	19	28	70	1	7	5	12	6	3	12	22	23	13	21	ST. GERMANS.
60	61	63	227	8	14	6	20	14	17	56	77	114	56	79	LISKEARD.
39	41	57	138	7	16	5	21	12	13	28	49	71	37	66	BODMIN.
28	38	33	124	6	7	1	8	7	12	28	48	61	35	39	ST. COLUMB.
68	69	58	190	8	19	12	31	20	13	29	85	128	60	93	ST. AUSTELL.
85	77	72	256	12	34	19	43	31	20	47	105	158	82	90	TRURO.
23	24	33	124	10	20	3	23	13	8	22	36	47	21	41	FALMOUTH.
41	55	71	176	4	19	7	26	11	17	38	89	123	74	64	HELSTON.
128	101	121	368	13	32	22	54	35	39	104	217	283	180	122	REDRUTH.
81	78	123	298	11	43	14	68	25	21	62	121	193	90	136	PENZANCE.
–	6	8	14	–	2	–	2	–	–	1	1	–	–	1	SCILLY ISLANDS.
															21.—SOMERSETSHI
51	22	33	101	5	4	4	8	9	3	10	35	31	13	40	WILLITON.
10	8	10	28	2	1	3	4	5	2	3	12	13	8	9	DULVERTON.
34	36	45	111	3	14	6	20	9	8	15	42	30	26	20	WELLINGTON.
83	67	102	261	18	22	13	35	24	21	34	114	121	77	81	TAUNTON.
88	54	62	215	13	18	9	27	22	12	41	102	98	66	68	BRIDGWATER.
26	22	36	105	1	8	4	12	5	8	22	50	50	36	28	LANGPORT.
26	41	33	150	4	9	4	13	8	8	14	55	53	35	38	CHARD.
89	46	63	177	8	25	13	39	21	23	37	87	115	68	76	YEOVIL.
39	32	30	93	4	14	3	17	7	2	15	37	41	23	32	WINCANTON.
62	36	53	127	6	22	6	28	12	17	32	70	66	43	46	FROME.
32	27	28	80	1	13	5	18	6	2	10	39	40	26	27	SHEPTON MALLET.
31	18	25	72	2	8	4	12	6	4	12	39	38	25	27	WELLS.
50	26	43	120	3	19	7	26	10	9	15	45	37	34	34	AXBRIDGE.
39	23	37	88	2	12	7	19	9	12	34	62	39	27	37	CLUTTON.
14	147	170	455	30	70	29	99	59	17	80	106	124	52	126	BATH.
13	27	31	101	1	12	3	15	4	14	39	45	63	35	38	KEYNSHAM.
8	36	75	199	9	10	9	19	18	20	40	62	75	56	68	BEDMINSTER.

AGES in the Year 1855—in DISTRICTS.

															22. GLOUCESTERSH
9	220	328	901	60	127	52	179	113	61	153	248	390	137	314	BRISTOL.
5	120	152	415	16	61	32	93	45	33	77	116	139	75	125	CLIFTON.
2	25	24	71	5	8	3	11	8	4	15	45	31	22	32	CHIPPING SODBURY.
2	15	17	73	3	4	2	6	5	3	15	23	22	12	21	THORNBURY.
2	17	21	80	4	7	8	15	12	3	11	27	28	19	17	DURSLEY.
0	20	33	93	6	7	9	16	15	7	17	42	37	24	27	WESTBURY-ON-SEVERN.
0	13	30	37	4	4	1	5	5	4	10	32	30	18	25	NEWENT.

No.	DISTRICTS.	Area in Statute Acres.	Population, 1851.	TOTAL MARRIAGES.	MARRIAGES. According to the Rites of the Established Church. Special Licence.	Licence.	Banns.	Superintendent Registrar's Certificate.	Not stated.	TOTAL.	Not according to the Rites of the Established Church. TOTAL.	In Registered Places. Roman Catholics.	Other Christian Denominations.	Superintendent Registrar's Office.	Quakers.
	22.—GLOUCESTER.—*cont.*														
336	Gloucester	32,222	32,045	359	-	55	246	-	17	318	41	6	31	2	2
337	Wheatenhurst	24,471	7,987	34	-	7	21	-	4	32	2	-	2	-	-
338	Stroud	43,720	37,386	248	-	24	99	2	38	163	85	6	74	5	-
339	Tetbury	25,041	6,254	29	-	4	20	-	5	29	-	-	-	-	-
340	Cirencester	85,366	21,327	156	-	16	114	-	2	132	24	-	23	1	-
341	Northleach	67,647	10,984	68	-	10	34	-	19	63	5	-	4	1	-
342	Stow-on-the-Wold	41,131	9,932	69	-	8	52	-	6	66	3	-	3	-	-
343	Winchcomb	57,494	10,136	72	-	11	53	3	1	68	4	-	4	-	-
344	Cheltenham	24,876	44,184	338	-	71	173	1	17	262	76	8	33	34	-
345	Tewkesbury	38,918	15,131	88	-	18	60	-	1	79	9	1	5	3	-
	23.—HEREFORDSHIRE.														
346	Ledbury	48,783	13,139	76	-	11	60	1	3	75	1	-	-	1	-
347	Ross	55,568	15,502	101	-	19	58	1	12	90	11	-	11	-	-
348	Hereford	144,991	35,154	299	-	50	153	1	26	230	69	5	26	38	-
349	Weobly	48,959	8,718	49	-	18	28	-	1	47	2	-	2	-	-
350	Bromyard	61,659	11,897	60	-	8	44	-	5	57	3	-	3	-	-
351	Leominster	65,629	14,910	103	-	17	71	-	5	93	10	-	8	2	-
	24.—SHROPSHIRE.														
352	Ludlow	87,573	17,051	125	-	18	77	4	5	104	21	-	12	9	-
353	Clun	82,896	10,119	74	-	15	48	1	7	71	3	1	2	-	-
354	Church Stretton	46,184	6,167	37	-	12	22	-	3	37	-	-	-	-	-
355	Cleobury Mortimer	54,640	8,833	56	-	18	28	-	9	55	1	1	-	-	-
356	Bridgnorth	69,896	15,608	90	-	15	49	1	12	77	13	9	4	-	-
357	Shiffnal	46,053	11,483	99	-	12	82	-	5	99	-	-	-	-	-
358	Madeley	27,951	27,927	145	-	20	77	22	4	123	22	6	13	3	-
359	Atcham	104,144	19,174	80	-	12	32	1	25	70	10	2	1	7	-
360	Shrewsbury	18,032	21,104	252	-	37	102	23	-	182	70	15	12	43	-
361	Oswestry	77,048	22,735	137	-	32	74	-	-	106	31	-	8	23	-
362	Ellesmere	71,681	15,293	60	-	7	14	-	39	60	-	-	-	-	-
363a	Wem	51,197	10,623	67	-	15	37	-	-	52	15	-	14	1	-
363b	Whitchurch	39,076	11,370	91	-	24	60	-	-	83	8	-	8	-	-
364	Market Drayton	67,910	14,160	110	-	21	51	-	29	101	9	-	9	-	-
365	Wellington	33,328	20,720	189	-	15	163	-	-	178	11	5	5	1	-
366	Newport	47,477	15,620	93	-	19	59	1	2	81	14	7	6	1	-
	25.—STAFFORDSHIRE.														
367	Stafford	52,022	22,787	183	-	38	105	6	11	160	23	10	6	7	-
368	Stone	68,324	19,544	162	-	23	112	-	6	141	21	18	3	-	-
369	Newcastle-under-Lyme	26,718	20,814	177	-	29	105	5	-	139	38	19	19	-	-
370	Wolstanton	13,679	41,916	488	-	50	365	8	-	423	65	20	38	7	-
371	Stoke-upon-Trent	10,490	37,942	651	-	61	514	23	-	598	53	26	23	3	1
372	Leek	72,893	23,031	151	-	35	98	6	3	142	9	3	6	-	-
373	Cheadle	55,146	18,142	114	-	20	66	-	9	95	19	7	12	-	-
374	Uttoxeter	62,890	15,140	79	-	27	38	1	1	67	12	1	11	-	-
375	Burton-upon-Trent	90,652	31,843	261	-	59	150	3	16	228	33	-	29	4	-
376	Tamworth	46,740	13,996	86	-	19	56	-	8	83	3	2	1	-	-
377	Lichfield	71,615	25,279	193	-	47	101	1	12	161	32	15	9	8	-
378	Penkridge	70,799	16,850	116	-	29	71	-	12	112	4	2	2	-	-
379	Wolverhampton	53,900	104,158	1075	-	68	770	5	6	849	226	143	68	14	-
380	Walsall	21,603	43,044	373	-	14	243	21	-	278	95	59	19	17	-
381	West Bromwich	19,364	69,729	794	-	49	682	8	-	739	55	39	12	4	-
382	Dudley	17,984	106,530	1339	-	40	1256	1	10	1307	32	22	8	2	-
	26. WORCESTERSHIRE.														
383	Stourbridge	16,200	57,350	469	-	29	407	5	3	444	25	12	11	2	-
384	Kidderminster	37,321	32,917	227	-	26	146	4	3	179	48	9	34	5	-
385	Tenbury	35,941	7,947	58	-	4	27	-	7	38	-	-	-	-	-
386	Martley	53,718	13,811	60	-	14	39	1	6	60	-	-	-	-	-
387	Worcester	6,689	27,677	262	-	36	176	1	24	237	25	8	8	8	1
388	Upton-on-Severn	53,016	18,070	105	-	24	75	-	1	100	5	2	-	3	-
389	Evesham	46,009	14,463	82	-	3	66	2	2	73	9	-	5	4	-
390	Pershore	32,269	13,553	80	-	11	61	-	3	75	5	1	1	3	-
391	Droitwich	56,525	18,152	154	-	31	117	-	4	152	2	2	-	-	-
392	Bromsgrove	47,374	24,822	133	-	15	91	3	2	111	22	-	21	1	-
393	Kings Norton	28,404	30,871	614	-	45	536	2	2	605	9	-	4	5	-
	27.—WARWICKSHIRE.														
394	Birmingham	2,660	173,951	1798	-	79	1358	46	1	1484	314	172	83	45	1
395	Aston	31,273	60,852	715	-	69	586	8	-	663	52	25	15	12	-
396	Meriden	48,618	11,267	63	-	9	51	-	2	62	1	-	1	-	-
397	Atherstone	27,883	11,448	70	-	12	45	-	11	68	2	-	2	-	-
398	Nuneaton	20,428	13,582	85	-	6	56	1	20	83	2	1	1	-	-
399	Foleshill	19,389	18,527	135	-	11	105	-	9	125	10	-	7	3	-
400	Coventry	5,489	36,812	381	-	18	271	22	-	311	70	20	27	23	-
401	Rugby	80,755	23,477	171	-	28	115	7	5	155	16	6	7	3	-
402	Solihull	46,015	11,361	90	-	13	71	-	5	89	1	1	-	-	-
403	Warwick	66,639	41,334	528	-	77	201	13	10	301	27	8	17	2	-
404	Stratford-on-Avon	79,051	20,789	116	-	15	82	-	10	107	9	4	3	2	-
405	Alcester	52,430	17,482	85	-	15	47	-	12	74	11	4	5	2	-
406	Shipston-on-Stour	78,809	20,651	135	-	9	105	-	9	123	12	-	11	1	-
407	Southam	50,409	10,504	69	-	12	49	2	5	68	1	-	1	-	-

RIAGES in the Year 1855—in DISTRICTS—*continued*.

MARRIAGES.											Signed the Marriage Register with Marks.				DISTRICTS.
ered in the Quarter ing the last day of			Contracted between				Of		Of Persons not of Full Age.				Cases in which		
June.	September.	December.	Bachelors and Spinsters.	Bachelors and Widows.	Widowers and Spinsters.	Widowers and Widows.	Widowers.	Widows.	Men.	Women.	Men.	Women.	Both signed.	One signed.	
															22. GLOUCESTERSH.—*cont.*
87	107	87	285	16	31	27	58	42	9	35	87	98	47	91	GLOUCESTER.
6	10	10	31	–	2	1	3	1	2	3	15	10	9	7	WHEATENHURST.
58	54	75	213	6	21	8	29	14	13	34	68	90	41	76	STROUD.
3	2	13	22	–	4	3	7	3	1	5	12	10	7	8	TETBURY.
6	44	54	127	7	17	5	22	12	7	28	49	41	22	46	CIRENCESTER.
9	18	30	53	1	9	5	14	6	3	14	30	33	19	15	NORTHLEACH.
15	12	28	62	2	3	2	5	4	5	16	20	22	15	16	STOW-ON-THE-WOLD.
13	15	27	66	–	3	3	6	3	3	8	31	22	17	19	WINCHCOMB.
94	85	81	277	17	31	13	44	30	13	41	40	59	22	55	CHELTENHAM.
12	24	33	71	3	9	5	14	8	7	15	31	31	20	22	TEWKESBURY.
															23.—HEREFORDSHIRE.
22	18	21	59	4	6	7	13	11	5	14	35	31	23	20	LEDBURY.
31	26	30	83	5	8	5	13	10	2	15	49	34	22	38	ROSS.
89	68	87	246	29	19	14	33	34	5	29	114	91	58	89	HEREFORD.
22	11	8	39	1	7	2	9	3	–	6	22	13	11	13	WEOBLY.
17	13	22	32	1	4	3	7	4	3	13	27	20	14	19	BROMYARD.
42	23	27	82	6	10	5	15	11	5	9	43	39	26	30	LEOMINSTER.
															24.—SHROPSHIRE.
39	33	35	111	3	8	3	11	6	4	22	43	58	27	47	LUDLOW.
28	16	14	65	2	6	1	7	3	1	8	37	35	27	18	CLUN.
17	6	9	30	1	3	3	6	4	2	2	10	9	5	9	CHURCH STRETTON.
20	6	18	44	3	7	2	9	5	1	4	31	22	19	15	CLEOBURY MORTIMER.
33	20	25	77	3	5	5	10	8	3	8	41	45	37	12	BRIDGNORTH.
32	14	26	92	–	6	1	7	1	5	19	44	55	35	29	SHIFFNAL.
39	35	42	112	6	19	8	27	14	10	29	69	79	51	37	MADELEY.
27	18	17	68	3	6	3	9	6	1	10	32	29	17	27	ATCHAM.
74	56	74	217	11	14	10	24	21	11	36	58	79	26	85	SHREWSBURY.
53	26	32	99	7	21	10	31	17	6	9	59	67	42	42	OSWESTRY.
17	8	19	53	–	5	2	7	2	–	2	23	26	16	17	ELLESMERE.
15	15	22	54	4	8	1	9	5	2	11	32	32	24	16	WEM.
28	23	29	78	4	4	5	9	9	4	8	30	47	25	27	WHITCHURCH.
27	19	41	90	9	6	5	11	14	2	10	44	45	29	31	MARKET DRAYTON.
47	46	56	137	1	16	15	31	16	11	28	94	124	81	56	WELLINGTON.
26	27	23	74	6	9	6	15	12	3	14	33	44	28	21	NEWPORT.
															25.—STAFFORDSHIRE.
61	56	65	145	13	18	7	25	20	14	41	46	60	29	48	STAFFORD.
42	27	67	135	9	11	7	18	16	12	32	68	79	50	47	STONE.
45	35	61	146	9	14	8	22	17	20	57	67	81	47	54	NEWCASTLE-UNDER-LYME.
130	125	160	390	25	38	26	64	51	30	116	233	334	205	159	WOLSTANTON.
156	170	200	525	42	47	37	84	79	48	136	273	359	224	184	STOKE-UPON-TRENT.
36	35	48	131	5	14	1	15	6	13	36	55	84	44	51	LEEK.
23	19	45	83	5	20	6	26	11	12	24	43	47	28	34	CHEADLE.
19	15	27	70	1	5	3	8	4	4	7	17	16	6	21	UTTOXETER.
54	45	100	209	13	26	13	39	26	19	53	77	94	49	77	BURTON-UPON-TRENT.
20	14	34	69	1	9	7	16	8	5	19	23	28	17	19	TAMWORTH.
54	40	32	132	4	23	14	37	18	7	35	52	51	28	47	LICHFIELD.
33	22	38	102	2	9	3	12	8	8	28	29	48	34	19	PENKRIDGE.
256	274	340	846	76	77	76	153	152	91	311	527	655	431	320	WOLVERHAMPTON.
94	102	99	306	22	29	16	45	38	41	120	189	246	151	133	WALSALL.
200	187	239	664	54	56	40	96	74	82	280	285	398	214	250	WEST BROMWICH.
326	310	439	1089	71	80	99	179	170	186	461	706	958	671	382	DUDLEY.
															26.—WORCESTERSHIRE.
116	117	156	391	21	36	21	57	42	54	144	214	280	181	133	STOURBRIDGE.
64	54	71	193	7	17	10	27	17	14	43	80	87	52	63	KIDDERMINSTER.
13	9	12	34	1	3	–	3	1	4	6	18	17	13	9	TENBURY.
30	12	18	52	2	6	–	6	2	1	10	20	20	14	12	MARTLEY.
65	68	84	213	13	25	11	36	24	14	43	69	90	58	83	WORCESTER.
28	19	42	81	6	10	8	18	14	5	12	31	35	19	24	UPTON-ON-SEVERN.
7	20	41	65	5	10	2	12	7	5	18	48	46	26	22	EVESHAM.
21	14	30	62	8	5	5	10	13	3	4	41	36	25	27	PERSHORE.
46	28	63	129	6	12	7	19	13	8	26	47	48	26	43	DROITWICH.
28	25	33	107	4	12	10	22	14	9	29	62	68	48	34	BROMSGROVE.
142	159	198	533	20	33	28	61	48	24	107	95	162	66	125	KINGS NORTON.
															27.—WARWICKSHIRE.
451	526	576	1429	98	167	104	271	202	102	335	524	755	397	545	BIRMINGHAM.
126	190	223	574	38	64	39	103	77	46	158	180	246	124	178	ASTON.
14	6	32	53	2	6	2	8	4	4	4	24	22	15	16	MERIDEN.
16	9	32	57	2	9	2	11	4	4	14	19	29	12	24	ATHERSTONE.
19	17	38	60	4	15	8	21	12	8	14	35	52	29	29	NUNEATON.
44	27	74	103	5	15	14	29	17	26	40	51	89	43	54	FOLESHILL.
84	116	113	260	14	42	25	67	39	39	86	99	184	71	141	COVENTRY.
45	38	63	147	10	8	6	14	16	12	27	31	39	15	40	RUGBY.
30	25	34	76	4	4	6	10	10	1	23	26	35	13	35	SOLIHULL.
84	89	103	272	16	31	9	40	25	7	48	72	70	35	72	WARWICK.
26	22	39	87	5	11	3	14	8	5	17	40	32	21	30	STRATFORD-ON-AVON.
18	18	31	74	5	4	2	6	7	5	18	31	35	21	24	ALCESTER.
38	22	71	117	2	12	4	16	6	7	21	33	53	31	44	SHIPSTON-ON-STOUR.
14	8	37	63	1	3	2	5	3	2	16	23	23	11	24	SOUTHAM.

VII.—NORTH MIDLAND COUNTI

No.	DISTRICTS.	Area in Statute Acres.	Population, 1851.	TOTAL MARRIAGES.	MARRIAGES. According to the Rites of the Established Church. Special Licence.	Licence.	Banns.	Superintendent Registrar's Certificate.	Not stated.	TOTAL.	Not according to the Rites of the Established Church. TOTAL.	In Registered Places. Roman Catholics.	Other Christian Denominations.	Superintendent Registrar's Office.	Quakers.
	28.—LEICESTERSHIRE.														
408	Lutterworth	59,031	16,194	84	-	9	50	2	14	75	9	-	9	-	-
409	Market Harborough	64,094	15,839	122	-	13	78	-	13	104	18	-	16	2	-
410	Billesdon	30,721	7,009	42	-	13	25	1	1	40	2	-	-	2	-
411	Blaby	34,207	14,190	112	-	13	83	-	-	96	16	-	9	7	-
412	Hinckley	28,070	16,558	108	-	14	62	-	2	78	30	4	16	10	-
413	Market Bosworth	33,526	13,633	91	-	5	72	-	6	83	8	-	7	1	-
414	Ashby-de-la-Zouch	50,942	25,895	190	-	21	134	1	2	158	40	9	15	18	-
415	Loughborough	45,550	25,368	191	-	20	109	36	-	165	26	4	13	9	-
416	Barrow-on-Soar	47,868	20,059	138	-	14	105	2	7	128	10	-	8	2	-
417	Leicester	3,940	60,042	699	-	56	395	32	-	483	126	17	35	78	1
418	Melton Mowbray	98,077	20,533	122	-	21	80	1	6	108	14	1	9	4	-
	29.—RUTLANDSHIRE.														
419	Oakham	55,030	11,513	86	-	15	58	-	2	75	11	-	4	7	-
420	Uffingham	52,698	12,750	68	-	15	46	-	1	62	6	-	4	2	-
	30.—LINCOLNSHIRE.														
421	Stamford	52,858	19,755	116	-	18	77	-	-	95	21	5	11	5	-
422	Bourn	106,934	22,362	169	-	18	132	-	5	155	5	1	2	2	-
423	Spalding	70,181	21,290	143	-	17	100	1	4	122	21	-	21	-	-
424	Holbeach	107,290	19,134	138	-	21	89	1	9	120	18	-	17	1	-
425	Boston	125,547	38,444	281	-	41	179	1	16	237	44	5	35	4	-
426	Sleaford	151,777	24,551	192	-	26	151	-	8	185	7	-	3	4	-
427	Grantham	103,929	29,850	208	-	44	121	18	9	192	16	5	11	-	-
428	Lincoln	158,920	42,962	365	-	83	168	-	13	264	101	1	90	10	-
429	Horncastle	113,588	25,089	174	-	24	128	-	1	153	21	-	21	-	-
430	Spilsby	140,369	28,937	184	-	24	118	-	24	166	18	-	16	2	-
431	Louth	170,708	33,427	270	-	30	166	-	7	203	67	-	35	32	-
432	Caistor	183,164	34,291	247	-	32	120	1	5	197	50	-	47	3	-
433	Glanford Brigg	165,470	33,786	208	-	31	144	3	8	186	22	-	19	3	-
434	Gainsborough	108,958	27,258	196	-	47	115	10	1	173	23	-	7	15	1
	31. NOTTINGHAMSH.														
435	East Retford	86,797	22,758	164	-	31	87	1	30	149	15	-	7	8	-
436	Worksop	80,850	19,153	128	-	17	83	6	15	121	7	6	-	1	-
437	Mansfield	55,960	30,146	233	-	35	149	-	6	190	43	-	29	14	-
438	Basford	88,039	64,923	551	-	52	417	5	25	499	52	-	27	25	-
439	Radford	6,800	26,776	242	-	28	183	8	-	219	21	-	1	22	-
440	Nottingham	1,870	58,419	724	-	106	512	11	2	631	93	40	47	6	-
441	Southwell	117,452	23,516	139	-	30	90	-	4	124	15	-	1	14	-
442	Newark	93,884	30,348	242	-	45	110	16	6	177	65	-	18	47	-
443	Bingham	68,139	16,241	102	-	20	68	1	7	96	6	-	2	4	-
	32. DERBYSHIRE.														
444	Shardlow	73,200	32,322	177	-	32	122	-	2	156	21	-	19	2	-
445	Derby	2,070	43,684	551	-	62	290	37	-	389	162	28	55	79	-
446	Belper	86,590	46,872	458	-	52	343	1	2	398	60	-	59	1	-
447	Ashborne	100,337	20,932	150	-	43	99	-	-	142	8	1	-	7	-
448	Chesterfield	94,825	45,795	375	-	48	228	14	4	294	81	32	20	28	1
449	Bakewell	107,905	20,980	213	-	43	122	1	21	187	26	12	9	5	-
450	Chapel-en-le-Frith	63,248	11,496	82	-	22	55	-	4	81	1	-	1	-	-
451	Hatfield	48,855	20,712	182	-	21	122	2	3	148	34	22	12	-	-

VIII.—NORTH WESTERN COUNTI

	33. CHESHIRE.														
452	Stockport	30,709	90,998	914	-	48	714	1	-	763	151	111	39	1	-
453	Macclesfield	81,561	63,327	497	-	61	334	27	1	443	54	40	14	-	-
454	Altrincham	73,665	34,043	291	-	59	117	2	6	184	17	-	15	2	-
455	Runcorn	45,776	25,797	194	-	44	139	-	2	185	9	2	3	4	-
456	Northwich	65,445	31,302	151	-	27	112	-	2	141	10	-	5	5	-
457	Congleton	52,989	30,512	256	-	45	153	35	1	214	44	21	23	-	-
458	Nantwich	111,126	35,941	253	-	62	136	3	9	210	23	-	12	11	-
459	(Great Bocghton (Chester)	107,535	52,850	524	-	126	291	21	28	466	58	36	21	1	-
460	Wirrall	112,110	57,157	309	1	107	163	3	7	281	28	61	23	4	-
	34. LANCASHIRE.														
461	Liverpool	2,220	258,236	3865	-	706	2156	81	-	3003	862	636	88	126	1
462	West Derby	80,567	155,370	1072	-	270	567	17	-	854	218	174	30	14	-
463	Prescot	56,839	56,174	455	-	40	282	1	-	323	132	122	9	1	-
464	Ormskirk	111,998	38,307	274	-	45	141	14	7	207	67	63	4	-	-
465	Wigan	47,018	77,589	761	-	86	520	84	-	690	171	152	33	6	-
466	Warrington	29,984	36,164	387	-	43	234	6	-	283	104	96	7	2	-
467	Leigh	23,610	33,784	278	-	16	107	10	-	133	145	33	112	-	-
468	Bolton	43,896	114,712	945	-	62	646	37	-	745	200	68	76	60	-
469	Bury	32,990	66,815	746	-	39	466	107	1	613	133	45	52	55	-

RRIAGES in the Year 1855—in DISTRICTS.

MARRIAGES.											Signed the Marriage Register with Marks.				DISTRICTS.
Solemnized in the Quarter ending the last day of			Contracted between				Of		Of Persons not of Full Age.				Cases in which		
March.	June.	September.	December.	Bachelors and Spinsters.	Bachelors and Widows.	Widowers and Spinsters.	Widowers and Widows.	Widowers.	Widows.	Men.	Women.	Men.	Women.	Both Signed.	One Signed.	
																28. LEICESTERSHIRE.
13	17	16	36	68	4	10	2	12	6	5	11	31	24	14	27	LUTTERWORTH.
17	27	21	57	103	4	11	4	15	8	4	14	33	32	14	37	MARKET HARBOROUGH.
7	12	7	17	37	1	3	1	4	2	-	8	11	7	4	10	BILLESDON.
23	23	20	47	86	5	10	11	21	16	7	19	40	45	28	29	BLABY.
24	19	19	44	84	6	10	8	18	14	11	13	40	55	32	31	HINCKLEY.
16	15	15	45	76	2	6	7	13	9	5	13	32	38	25	20	MARKET BOSWORTH.
47	41	41	68	158	8	11	13	24	21	21	43	70	83	45	63	ASHBY-DE-LA-ZOUCH.
57	54	54	69	162	8	13	8	21	16	13	41	44	76	30	60	LOUGHBOROUGH.
30	38	38	45	121	1	9	7	16	8	12	36	44	69	33	47	BARROW-UPON-SOAR.
141	155	153	219	489	21	67	32	99	53	74	140	150	249	108	183	LEICESTER.
33	28	28	39	100	3	14	5	19	8	4	11	19	25	7	30	MELTON MOWBRAY.
																29. RUTLANDSHIRE.
18	24	24	23	74	2	8	2	10	4	2	14	27	22	15	19	OAKHAM.
17	19	19	19	60	2	5	1	6	3	2	9	22	14	9	18	UPPINGHAM.
																30. LINCOLNSHIRE.
30	25	25	27	90	7	15	4	19	11	4	17	32	34	20	26	STAMFORD.
27	33	33	33	135	4	15	6	21	10	6	33	71	62	40	53	BOURN.
39	30	30	37	117	7	9	10	19	17	4	15	52	58	34	42	SPALDING.
28	29	29	47	106	6	15	11	26	17	6	25	43	55	28	40	HOLBEACH.
120	52	52	67	229	20	21	9	32	29	9	56	73	98	41	89	BOSTON.
20	33	33	39	160	6	20	6	26	12	1	31	72	76	44	60	SLEAFORD.
35	47	47	69	176	6	19	7	26	13	7	27	51	51	27	48	GRANTHAM.
140	91	91	70	297	13	43	12	55	25	9	55	89	125	69	91	LINCOLN.
72	31	31	41	149	4	12	9	21	13	5	21	56	67	34	55	HORNCASTLE.
81	39	39	45	159	2	20	3	23	5	9	32	61	55	33	50	SPILSBY.
109	44	44	66	227	11	23	9	32	20	15	69	88	118	57	92	LOUTH.
37	47	47	76	196	9	33	9	42	18	12	70	59	88	37	73	CAISTOR.
80	53	53	60	180	9	14	5	19	14	7	47	56	81	32	73	GLANFORD BRIGG.
64	40	40	61	163	2	25	6	31	8	9	39	53	72	35	55	GAINSBOROUGH.
																31. NOTTINGHAMSH.
43	27	27	58	142	5	10	7	17	12	5	21	26	57	18	47	EAST RETFORD.
37	22	22	42	113	2	7	6	13	8	6	25	40	45	24	37	WORKSOP.
61	50	50	77	198	7	21	7	28	14	15	60	70	105	50	75	MANSFIELD.
142	142	142	168	465	12	41	33	74	45	63	180	221	289	168	174	BASFORD.
65	58	58	68	190	3	31	12	43	15	28	61	70	117	54	79	RADFORD.
167	193	193	217	549	33	106	36	142	69	34	109	202	320	164	194	NOTTINGHAM.
38	28	28	48	115	1	17	6	23	7	7	23	29	47	17	42	SOUTHWELL.
39	38	38	73	197	7	30	8	38	15	6	33	68	77	41	63	NEWARK.
25	20	20	34	85	1	13	3	16	4	5	21	31	42	19	35	BINGHAM.
																32. DERBYSHIRE.
53	36	36	56	145	6	21	5	26	11	12	33	47	58	34	37	SHARDLOW.
120	154	154	161	434	22	65	30	95	52	48	104	97	178	64	147	DERBY.
109	103	103	165	344	14	85	25	60	39	40	119	143	190	97	143	BELPER.
40	28	28	39	134	4	11	9	20	13	3	21	42	57	30	39	ASHBORNE.
99	83	83	110	308	19	34	14	48	33	25	108	159	191	120	110	CHESTERFIELD.
60	45	45	61	179	4	23	7	30	11	11	32	53	74	31	65	BAKEWELL.
19	22	22	25	68	5	5	4	9	9	3	17	19	20	14	11	CHAPEL-EN-LE-FRITH.
40	44	44	51	150	7	14	11	25	18	9	36	50	107	42	73	HAYFIELD.

RRIAGES in the Year 1855—in DISTRICTS.

																33. CHESHIRE.
14	223	227	200	731	37	102	44	146	81	48	103	332	609	293	355	STOCKPORT.
26	119	143	137	374	22	71	30	101	52	30	96	137	255	104	184	MACCLESFIELD.
15	48	46	61	169	4	30	7	37	11	7	23	45	74	33	53	ALTRINCHAM.
22	43	51	68	152	11	20	11	31	22	12	35	84	97	65	51	RUNCORN.
11	25	42	55	124	9	12	6	18	15	16	34	75	90	65	55	NORTHWICH.
25	53	61	98	202	11	34	11	45	22	22	69	118	143	93	75	CONGLETON.
23	53	46	72	184	7	28	14	42	21	8	44	71	112	56	71	NANTWICH.
36	153	118	165	432	19	47	26	73	45	24	78	142	222	115	134	GREAT BOUGHTON (CHESTER).
18	81	117	102	300	16	38	15	53	31	12	57	67	96	50	63	WIRRALL.
																34. LANCASHIRE.
194	981	1128	1002	2996	226	368	245	613	501	202	747	1029	1800	797	1235	LIVERPOOL.
72	247	334	293	853	48	121	50	171	98	42	179	173	279	117	218	WEST DERBY.
28	104	111	138	361	27	44	23	67	50	33	110	225	324	197	155	PRESCOT.
15	80	64	68	253	12	20	9	29	21	22	47	135	167	116	70	ORMSKIRK.
80	195	181	216	619	38	62	42	104	80	81	211	410	604	405	254	WIGAN.
39	101	102	117	296	28	39	34	73	62	29	89	181	277	164	150	WARRINGTON.
10	71	80	81	223	11	29	15	44	26	27	73	131	203	120	94	LEIGH.
44	232	247	264	774	40	79	32	131	92	73	172	379	644	336	351	BOLTON.
22	179	200	196	613	22	77	34	112	56	64	174	274	492	245	276	BURY.

VIII.—NORTH WESTERN COUN

	DISTRICTS.	Area in Statute Acres.	Population, 1851.	TOTAL MARRIAGES.	MARRIAGES. According to the Rites of the Established Church. Special Licence.	Licence.	Banns.	Superintendent Registrar's Certificate.	Not stated.	TOTAL.	Not according to the Rites of the Established Church. In Registered Places. TOTAL.	Roman Catholics.	Other Christian Denominations.	Superintendent Registrar's Office.
	34. LANCASHIRE - *cont.*													
470	Barton-upon-Irwell	21,279	31,585	327	-	36	233	-	-	299	28	15	13	-
471	Chorlton	11,549	123,841	346	-	36	135	8	-	179	167	95	64	8
472	Salford	4,830	87,523	305	-	22	140	12	2	176	129	81	45	3
473	Manchester	12,028	228,433	2976	-	382	3013	16	48	3459	517	404	69	31
474	Ashton	38,657	119,199	1009	-	52	588	139	2	781	228	150	76	2
475	Oldham	16,872	86,788	594	-	13	457	36	1	507	87	52	29	6
476	Rochdale	40,340	72,515	788	-	26	582	36	-	644	144	46	75	21
477	Haslingden	26,681	50,424	558	-	26	208	105	-	339	219	41	53	125
478	Burnley	54,126	65,808	515	-	38	216	68	1	323	192	20	77	95
479	Clitheroe	114,697	22,308	150	-	47	63	5	5	120	30	14	13	3
480	Blackburn	43,569	90,738	891	-	58	511	67	2	638	253	112	86	55
481	Chorley	52,218	37,701	231	-	23	141	5	-	169	62	52	10	-
482	Preston	68,035	96,545	998	-	71	436	116	1	644	344	248	35	61
483	Fylde	76,597	22,002	124	-	36	42	6	18	102	22	20	2	-
484	Garstang	62,617	12,695	73	-	22	29	5	-	56	17	11	3	3
485	Lancaster	136,746	34,660	282	1	91	93	49	10	244	38	9	11	16
486	Ulverstone	137,043	30,556	226	-	88	101	12	5	206	20	8	5	9

IX.—YORKS

	35.- WEST RIDING.													
487	Sedbergh	72,882	4,374	36	-	3	31	-	-	34	2	-	2	-
488	Settle	154,591	13,762	64	-	40	20	-	2	62	2	-	-	2
489	Skipton	130,165	28,766	203	1	27	110	6	29	173	30	4	7	19
490	Pateley Bridge	74,275	9,334	31	-	6	20	1	-	27	4	2	1	1
491	Ripon	70,590	16,041	131	-	20	77	7	-	104	27	-	9	18
492a	Great Ouseburn	51,808	12,167	58	-	15	32	-	2	49	9	1	1	7
492b	Knaresborough	39,942	15,473	128	-	34	59	9	8	110	18	5	4	11
492c	Wetherby	22,367	5,129	40	-	12	17	6	-	35	5	2	3	-
493	Otley	75,523	28,541	213	-	17	130	11	2	160	53	8	7	37
494	Keighley	46,052	45,903	257	-	21	112	27	1	161	96	8	13	75
495	Todmorden	26,920	29,727	121	-	5	76	3	-	84	37	-	24	13
496	Saddleworth	18,280	17,799	69	-	6	57	3	-	66	3	-	3	-
497	Huddersfield	66,560	123,869	833	-	67	653	35	1	756	77	9	40	28
498	Halifax	51,784	120,958	1095	-	56	745	68	1	870	225	33	116	76
499	Bradford	49,334	181,964	1620	1	70	1328	23	1	1423	197	104	62	31
500	Hunslet	39,021	88,679	290	-	25	167	7	19	218	72	-	34	38
501	Leeds	2,100	101,343	1588	-	129	1222	17	1	1369	219	107	65	44
502	Dewsbury	24,456	71,768	712	-	48	421	143	-	612	100	34	55	11
503	Wakefield	40,140	48,956	436	-	45	314	8	23	390	46	30	10	6
504a	Pontefract	66,135	29,937	282	-	42	157	15	20	234	48	5	18	25
504b	Hemsworth	33,870	8,158	38	-	19	17	-	-	36	2	-	-	2
505	Barnsley	35,376	34,580	265	-	15	214	12	-	241	22	9	7	6
506	Wortley	85,790	52,012	299	-	23	206	5	-	234	5	-	5	-
507	Ecclesall Bierlow	20,800	37,914	88	-	16	39	18	2	75	13	-	10	3
508	Sheffield	10,590	105,526	1818	-	123	1549	15	-	1687	131	85	39	8
509	Rotherham	50,591	33,982	354	-	35	270	3	9	317	37	18	19	-
510	Doncaster	109,031	34,975	294	-	67	196	1	2	266	28	7	13	8
511	Thorne	71,946	15,892	118	-	24	82	1	3	110	8	-	5	3
512	Goole	40,908	13,686	110	-	29	75	2	5	102	8	-	4	4
513	Selby	53,764	15,429	104	-	30	39	1	3	73	31	20	7	4
514	Tadcaster	78,361	19,953	117	-	32	56	4	7	99	18	5	1	12
	36. E. RIDING (*with York*).													
515	York	83,430	54,924	627	-	139	267	14	8	448	179	52	31	94
516	Pocklington	107,636	16,008	104	-	22	54	-	15	91	13	3	6	4
517	Howden	72,253	14,456	110	-	27	59	-	-	86	24	20	4	-
518	Beverley	78,454	20,040	178	-	24	134	-	7	165	13	1	7	5
519	Sculcoates	45,084	44,719	487	-	91	281	21	6	399	88	30	27	31
520	Hull	1,827	50,670	567	-	129	344	10	-	493	74	-	23	48
521	Patrington	88,872	9,407	73	-	24	46	1	2	73	-	-	-	-
522	Skirlaugh	67,028	9,279	77	-	17	50	-	3	70	7	3	3	1
523	Driffield	105,114	18,265	139	-	36	74	1	1	112	27	-	7	20
524	Bridlington	67,984	14,322	103	-	38	54	-	5	97	6	-	3	3
	37. NORTH RIDING.													
525	Scarborough	81,460	24,615	237	-	76	129	-	6	221	36	13	10	12
526	Malton	112,407	23,124	162	-	52	90	1	2	145	17	4	4	9
527	Easingwold	63,803	10,211	67	-	13	31	-	14	58	9	2	-	7
528	Thirsk	62,444	12,750	83	-	24	39	1	9	73	10	3	3	4
529	Helmsley	150,487	12,455	85	-	25	49	-	1	75	10	4	6	-
530	Pickering	88,962	9,978	100	-	35	62	1	-	98	2	-	2	-
531	Whitby	90,371	21,762	201	-	69	61	11	22	163	38	16	13	9
532	Guisborough	96,862	12,202	134	-	36	65	1	28	130	4	-	-	4
533	Stokesley	60,374	8,664	59	-	31	26	-	-	57	2	1	-	1
534	Northallerton	68,342	12,469	77	-	22	38	2	5	67	10	-	-	10
535	Bedale	45,588	8,980	65	-	21	37	1	-	59	4	-	-	6
536	Leyburn	84,018	10,057	64	-	25	31	1	5	62	2	2	-	-
537	Askrigg	77,308	5,635	41	-	12	27	1	-	40	1	-	-	1
538	Reeth	70,207	6,820	48	-	13	35	-	-	48	-	-	-	-
539	Richmond	78,569	13,846	106	-	41	41	-	10	92	14	5	2	

AGES in the Year 1855—in DISTRICTS—*continued.*

MARRIAGES.										Signed the Marriage Register with Marks.				DISTRICTS.
In the Quarter ending last day of		Contracted between				Of		Of Persons not of Full Age.				Cases in which		
September.	December.	Bachelors and Spinsters.	Bachelors and Widows.	Widowers and Spinsters.	Widowers and Widows.	Widowers.	Widows.	Men.	Women.	Men.	Women.	Both Signed.	One Signed.	
														34.—LANCASHIRE—*cont.*
83	90	245	13	46	24	70	36	26	64	108	202	92	126	BARTON-UPON-IRWELL.
89	112	259	14	44	29	75	43	12	57	66	132	55	88	CHORLTON.
83	84	244	9	34	18	52	27	30	79	88	181	79	111	SALFORD.
1103	1119	3122	175	409	270	679	445	335	909	976	2196	827	1518	MANCHESTER.
282	277	894	37	93	75	168	112	45	119	359	717	335	406	ASHTON.
166	161	462	24	61	47	108	71	61	142	264	448	248	216	OLDHAM.
212	207	623	31	89	45	134	76	68	181	388	598	370	246	ROCHDALE.
121	130	473	18	39	28	67	46	50	105	192	388	173	234	HASLINGDEN.
124	168	414	13	53	35	88	48	67	127	201	379	190	200	BURNLEY.
42	37	121	3	20	6	26	9	6	24	29	71	19	62	CLITHEROE.
232	238	708	34	81	68	149	102	108	197	370	681	347	357	BLACKBURN.
66	57	198	14	15	4	19	18	15	30	118	166	108	68	CHORLEY.
283	294	811	38	83	56	139	94	115	233	410	741	384	383	PRESTON.
23	38	100	8	11	5	16	13	10	22	33	48	23	35	FYLDE.
15	14	63	3	7	–	7	5	5	12	21	36	14	29	GARSTANG.
75	77	225	15	29	13	42	28	21	38	55	87	30	82	LANCASTER.
43	87	200	15	9	2	11	17	4	31	54	68	33	56	ULVERSTONE.

AGES in the Year 1855—in DISTRICTS.

														35.—WEST RIDING.
16	12	32	–	1	3	4	3	2	9	8	14	6	10	SEDBERGH.
14	19	58	–	4	2	6	2	3	7	11	18	8	13	SETTLE.
45	61	188	2	9	4	13	6	12	39	58	95	42	69	SKIPTON.
6	16	27	2	2	–	2	2	–	4	9	8	4	9	PATELEY BRIDGE.
38	30	107	6	12	6	18	12	5	26	30	44	20	34	RIPON.
14	20	50	2	4	2	6	4	–	6	9	15	5	14	GREAT OUSEBURN.
24	34	111	2	10	5	13	7	4	14	19	32	11	29	KNARESBOROUGH.
9	19	32	1	4	3	7	4	1	5	9	11	7	6	WETHERBY.
56	68	175	6	17	15	32	21	16	39	60	99	48	63	OTLEY.
79	71	214	10	23	10	33	20	15	45	93	173	83	100	KEIGHLEY.
37	42	102	2	12	5	17	7	10	24	47	91	46	46	TODMORDEN.
21	21	56	4	6	3	9	7	2	16	13	33	12	22	SADDLEWORTH.
223	238	684	20	92	37	129	57	41	171	228	482	197	316	HUDDERSFIELD.
270	246	890	35	109	61	170	96	98	265	345	680	304	417	HALIFAX.
444	433	1331	43	151	95	246	138	149	361	540	1046	487	612	BRADFORD.
80	82	215	6	38	31	69	37	18	56	63	129	49	94	HUNSLET.
445	445	1280	59	149	100	249	159	143	409	383	681	288	488	LEEDS.
183	213	590	24	59	39	98	63	69	216	255	455	224	262	DEWSBURY.
115	132	350	18	38	30	68	48	33	127	131	232	104	155	WAKEFIELD.
85	56	229	14	26	13	30	27	16	63	97	136	70	93	PONTEFRACT.
7	14	29	3	4	2	6	5	–	4	8	11	6	7	HEMSWORTH.
78	80	218	8	26	11	37	19	33	81	86	154	66	108	BARNSLEY.
58	87	194	12	19	14	33	26	11	77	57	98	44	67	WORTLEY.
22	17	71	4	7	6	13	10	7	24	13	19	6	20	ECCLESALL BIERLOW.
432	484	1438	93	155	110	265	205	169	585	521	836	371	605	SHEFFIELD.
91	97	279	15	38	22	60	37	27	89	113	142	79	97	ROTHERHAM.
68	85	249	7	30	8	38	15	13	60	55	65	27	66	DONCASTER.
32	43	95	3	14	6	20	9	6	24	33	56	25	39	THORNE.
19	43	80	4	10	6	16	10	10	32	32	45	22	33	GOOLE.
13	35	84	3	11	6	17	9	3	20	31	38	24	21	SELBY.
25	46	93	1	14	9	23	10	4	18	30	57	17	33	TADCASTER.
														36.—E. RIDING (*with York*).
132	132	213	502	20	76	20	105	49	35	109	127	190	82	153	YORK.
21	21	38	79	7	12	6	18	13	2	20	19	34	8	43	POCKLINGTON.
19	24	44	96	2	8	4	12	6	9	23	42	52	33	28	HOWDEN.
44	34	63	144	9	21	4	25	13	15	48	49	61	29	52	BEVERLEY.
135	140	137	387	26	49	25	74	51	32	116	79	163	55	132	SCULCOATES.
148	148	150	432	34	68	33	101	67	27	115	94	206	69	182	HULL.
13	13	23	67	–	4	2	6	2	–	13	14	24	10	18	PATRINGTON.
16	16	32	70	1	5	1	6	2	3	18	14	21	6	23	SKIRLAUGH.
28	28	42	113	7	12	7	19	14	7	32	38	53	26	39	DRIFFIELD.
18	18	40	86	2	7	8	15	10	2	22	32	38	17	31	BRIDLINGTON.
														37.—NORTH RIDING.
57	57	90	203	12	26	16	42	28	7	28	52	77	26	77	SCARBOROUGH.
33	34	68	142	4	9	7	16	11	5	15	30	52	20	42	MALTON.
16	15	34	66	1	8	2	10	3	3	16	20	25	11	23	EASINGWOLD.
15	20	32	71	5	6	1	7	6	3	8	13	24	7	23	THIRSK.
14	12	28	74	–	8	3	11	3	2	12	16	28	9	26	HELMSLEY.
18	19	30	66	1	9	4	13	5	–	5	31	43	23	28	PICKERING.
63	51	51	149	7	20	15	35	22	2	19	44	65	28	53	WHITBY.
44	42	46	110	6	10	8	18	14	3	21	24	47	13	45	GUISBOROUGH.
22	16	12	50	1	4	4	8	5	1	9	8	14	6	10	STOKESLEY.
24	12	24	58	3	15	1	16	4	1	16	17	26	11	21	NORTHALLERTON.
14	14	21	53	3	7	1	8	4	2	10	10	18	5	12	LEYBURN.
15	14	23	56	–	5	3	8	3	1	7	10	13	4	14	ASKRIGG.
13	7	11	30	–	4	1	5	1	3	7	7	15	4	14	REETH.
14	15	13	45	1	2	–	2	1	–	14	14	16	7	16	RICHMOND.
34	19	38	93	3	9	2	11	5	3	16	19	25	9	20	

X.—NORTHERN COUN

No.	DISTRICTS.	Area in Statute Acres.	Population, 1851.	TOTAL MARRIAGES.	MARRIAGES. According to the Rites of the Established Church. Special License.	Licence.	Banns.	Superintendent Registrar's Certificate.	Not stated.	TOTAL.	Not according to the Rites of the Established Church. TOTAL.	In Registered Places. Roman Catholics.	Other Christian Denominations.	Superintendent Registrar's Office.
	38. DURHAM.													
540	Darlington	62,952	21,618	228	-	45	64	38	9	156	72	17	9	44
541	Stockton	127,727	32,934	696	-	128	308	44	2	482	214	61	44	109
542	Auckland	59,303	30,085	419	-	47	183	24	-	254	165	34	4	127
543	Teesdale	174,162	19,813	186	-	23	62	9	21	115	71	10	3	58
544	Weardale	90,533	14,567	127	-	16	66	10	1	93	34	9	2	23
545	Durham	98,368	55,951	503	-	47	274	29	2	352	151	70	7	74
546	Easington	38,493	21,795	208	-	17	167	12	-	196	12	12	-	-
547	Houghton-le-Spring	16,302	19,564	120	-	13	70	-	9	92	28	21	6	1
548	Chester-le-Street	33,079	20,907	122	-	9	91	-	10	110	12	6	-	6
549	Sunderland	11,944	70,576	982	-	113	667	21	1	802	180	81	45	48
550	South Shields	15,477	55,790	419	-	59	327	-	-	386	33	20	12	1
551	Gateshead	25,943	48,081	344	-	22	175	6	11	214	130	47	9	74
	39. NORTHUMBERLD.													
552	Newcastle-upon-Tyne	7,102	89,156	1679	-	180	1095	32	-	1307	372	168	44	157
553	Tynemouth	59,737	64,248	581	-	71	427	-	1	499	82	44	31	7
554	Castle Ward	88,587	13,897	60	-	20	36	-	-	56	4	2	-	2
555	Hexham	198,586	30,436	170	-	42	74	-	2	118	52	6	5	41
556	Haltwhistle	83,861	7,286	11	-	9	2	-	-	11	-	-	-	-
557	Bellingham	235,861	6,553	21	-	8	9	-	-	17	4	-	4	-
558	Morpeth	95,429	18,127	58	-	15	17	-	8	38	20	6	7	7
559	Alnwick	98,935	21,122	65	-	20	21	5	-	46	19	5	8	6
560	Belford	41,783	6,871	25	-	5	11	-	2	18	7	-	7	-
561	Berwick	57,975	24,093	75	-	13	23	1	-	37	38	14	17	7
562	Glendale	142,303	14,348	29	-	3	11	-	-	14	15	-	7	8
563	Rothbury	159,168	7,431	20	-	7	4	-	2	13	7	3	4	-
	40. CUMBERLAND.													
564	Alston	35,060	6,816	20	-	9	6	-	-	15	5	-	5	-
565	Penrith	181,256	22,307	108	-	52	30	14	1	97	11	-	2	9
566	Brampton	95,473	11,323	25	-	14	2	1	-	17	8	-	2	6
567	Longtown	86,871	9,890	27	-	16	11	-	-	27	-	-	-	-
568	Carlisle	70,810	41,557	193	-	57	56	8	-	121	72	17	10	45
569	Wigton	176,529	23,661	87	-	41	35	3	-	79	8	2	3	3
570	Cockermouth	156,023	38,510	217	-	77	78	20	4	179	38	13	4	20
571	Whitehaven	99,293	35,614	270	-	75	26	22	20	143	127	35	8	84
572	Bootle	100,006	6,008	41	-	25	14	2	-	41	-	-	-	-
	41. WESTMORLAND.													
573	East Ward	177,910	13,660	86	-	41	39	-	4	84	2	-	2	-
574	West Ward	120,523	8,155	38	-	23	15	-	-	38	-	-	-	-
575	Kendal	189,134	36,572	257	-	91	115	20	2	228	29	3	1	25

XI.—MONMOUTHSHIRE AND W

	42. MONMOUTHSHIRE.													
576	Chepstow	81,255	19,037	94	-	13	64	-	1	78	16	7	8	1
577	Monmouth	101,791	27,379	163	-	11	95	2	10	125	38	2	35	1
578	Abergavenny	88,176	30,229	560	-	30	283	2	-	315	245	6	206	33
579	Pontypool	51,029	27,993	348	-	18	226	5	-	249	99	27	45	27
580	Newport	110,255	43,472	508	-	48	201	1	2	252	251	50	70	117
	43. SOUTH WALES.													
	GLAMORGANSHIRE.													
581	Cardiff	117,797	46,491	665	-	91	163	10	18	282	383	128	181	73
582	Merthyr Tydfil	112,980	76,804	1058	-	45	398	5	1	529	677	132	311	231
583	Bridgend	109,511	23,422	195	-	19	127	-	1	147	48	-	46	2
584	Neath	162,817	46,471	408	-	20	208	-	30	258	150	-	24	126
585	Swansea	103,709	46,907	419	-	81	188	-	6	275	144	51	47	64
	CARMARTHENSHIRE.													
586	Llanelly	73,451	23,507	215	-	25	80	2	1	117	98	-	93	3
587	Llandovery	154,572	15,055	101	-	15	40	4	11	70	31	-	30	1
588	Llandilofawr	97,207	17,888	142	-	17	90	10	1	118	24	-	24	-
589	Carmarthen	172,546	38,142	281	-	35	113	11	25	184	97	-	68	29
	PEMBROKESHIRE.													
590	Narberth	124,903	22,130	110	-	9	57	1	7	74	36	-	31	5
591	Pembroke	70,376	22,930	172	-	39	63	17	3	122	50	4	6	40
592	Haverfordwest	170,861	30,382	296	-	63	76	23	6	167	121	-	23	98
	CARDIGANSHIRE.													
593	Cardigan	93,481	20,186	118	-	31	40	1	4	76	42	-	42	-
594	Newcastle in Emlyn	113,346	20,173	122	-	6	62	5	-	73	49	-	35	14
595	Lampeter	75,710	9,874	75	-	9	48	-	-	62	13	-	13	-

RRIAGES in the Year 1855—in DISTRICTS.

MARRIAGES.											Signed the Marriage Register with Marks.				DISTRICTS.
istered in the Quarter ding the last day of			Contracted between				Of		Of Persons not of Full Age.				Cases in which		
June.	September.	December.	Bachelors and Spinsters.	Bachelors and Widows.	Widowers and Spinsters.	Widowers and Widows.	Widowers.	Widows.	Men.	Women.	Men.	Women.	Both signed.	One signed.	
															38.—DURHAM.
39	63	75	189	9	24	6	30	15	11	42	43	66	27	37	DARLINGTON.
188	155	209	552	46	59	39	98	85	24	140	165	281	113	220	STOCKTON.
114	83	122	344	20	40	15	55	35	24	143	154	236	122	146	AUCKLAND.
65	35	60	150	10	18	8	26	18	9	36	50	59	30	49	TEESDALE.
48	24	34	113	3	7	4	11	7	8	35	28	52	15	50	WEARDALE.
143	122	153	420	25	36	22	58	47	26	158	172	270	139	164	DURHAM.
53	44	68	174	9	20	5	25	14	11	58	81	122	63	77	EASINGTON.
39	20	34	98	8	7	7	14	15	5	32	54	73	43	41	HOUGHTON-LE-SPRING.
27	32	38	107	2	8	5	13	7	8	33	39	57	28	40	CHESTER-LE-STREET.
255	253	260	791	70	68	53	121	123	77	280	244	479	197	329	SUNDERLAND.
110	78	117	333	25	28	30	58	55	12	74	90	189	61	157	SOUTH SHIELDS.
88	93	98	282	9	36	17	53	26	24	87	87	161	74	100	GATESHEAD.
															39. NORTHUMBERLAND.
455	409	449	1360	89	145	85	230	174	62	271	372	669	292	457	NEWCASTLE-UPON-TYNE.
129	160	159	485	37	26	33	59	70	27	120	134	262	100	196	TYNEMOUTH.
19	11	15	52	1	7	-	7	1	2	6	12	16	10	8	CASTLE WARD.
63	33	49	142	12	14	2	16	14	5	23	25	54	16	47	HEXHAM.
4	3	3	7	2	2	-	2	2	-	-	-	-	-	-	HALTWHISTLE.
9	-	7	19	-	2	-	2	-	1	3	1	1	-	2	BELLINGHAM.
21	13	16	51	3	3	1	4	4	-	9	9	22	7	17	MORPETH.
24	11	21	54	-	9	2	11	2	1	5	7	13	4	13	ALNWICK.
14	3	5	20	2	2	1	3	3	-	1	1	1	-	2	BELFORD.
28	20	18	62	4	7	2	9	6	9	18	13	22	12	11	BERWICK.
10	7	5	28	-	1	-	1	-	1	4	6	8	6	2	GLENDALE.
6	2	8	18	-	2	-	2	-	-	2	3	2	2	1	ROTHBURY.
															40.—CUMBERLAND.
10	3	6	16	1	3	-	3	1	-	3	1	3	-	4	ALSTON.
35	17	40	96	2	8	2	10	4	1	11	5	16	1	19	PENRITH.
10	4	6	22	-	3	-	3	-	2	2	-	5	-	5	BRAMPTON.
6	6	10	23	1	2	1	3	2	-	7	1	2	-	3	LONGTOWN.
60	42	54	175	5	10	3	13	8	10	43	10	49	8	43	CARLISLE.
29	12	25	77	2	8	-	8	2	4	11	10	14	5	14	WIGTON.
55	46	72	174	12	24	7	31	19	9	24	41	69	28	54	COCKERMOUTH.
74	62	74	226	10	25	9	34	19	21	51	81	119	65	70	WHITEHAVEN.
9	3	19	39	-	2	-	2	-	-	5	12	11	7	9	BOOTLE.
															41.—WESTMORLAND.
23	13	34	77	3	5	1	6	4	2	8	6	11	1	15	EAST WARD.
16	3	12	37	-	1	-	1	-	1	5	5	7	2	8	WEST WARD.
79	47	93	218	4	30	5	35	9	9	36	42	74	24	68	KENDAL.

RRIAGES in the Year 1855—in DISTRICTS.

															42. MONMOUTHSHIRE.
29	18	27	72	5	13	4	17	9	3	14	40	41	28	25	CHEPSTOW.
57	40	37	139	11	9	4	13	15	7	27	47	62	27	55	MONMOUTH.
160	120	153	459	29	43	29	72	58	27	142	331	413	293	158	ABERGAVENNY.
79	98	109	274	31	24	19	43	50	18	77	196	228	149	126	PONTYPOOL.
128	127	140	395	37	49	22	71	59	26	101	190	260	139	172	NEWPORT.
															43.—SOUTH WALES.
															GLAMORGANSHIRE.
160	162	227	548	29	57	31	88	60	43	135	302	377	241	197	CARDIFF.
260	263	288	822	59	101	54	155	113	99	286	609	842	560	331	MERTHYR TYDFIL.
67	40	50	168	10	10	7	17	17	16	35	99	116	75	65	BRIDGEND.
88	103	143	339	17	31	21	52	38	35	84	222	320	204	134	NEATH.
103	114	129	364	18	27	10	37	28	23	63	151	241	121	150	SWANSEA.
															CARMARTHENSHIRE.
51	44	83	185	6	15	9	24	15	17	30	85	153	76	86	LLANELLY.
25	16	46	89	2	9	1	10	3	5	11	37	71	33	42	LLANDOVERY.
31	29	65	120	6	12	4	16	10	7	17	39	101	53	54	LLANDILOFAWR.
50	55	133	230	12	28	11	39	23	11	35	99	179	86	106	CARMARTHEN.
															PEMBROKESHIRE.
19	26	51	93	3	11	3	14	6	3	3	40	71	34	43	NARBERTH.
42	34	57	137	6	19	10	29	16	6	20	42	67	27	55	PEMBROKE.
64	75	101	243	6	34	5	39	11	21	53	88	156	71	102	HAVERFORDWEST.
															CARDIGANSHIRE.
22	25	48	88	6	18	6	24	12	2	6	32	69	29	43	CARDIGAN.
31	22	43	104	4	9	5	14	9	4	9	40	93	40	53	NEWCASTLE-IN-EMLYN.
11	17	29	64	2	6	3	9	5	2	2	27	56	23	33	LAMPETER.

No.	DISTRICTS.	Area in Statute Acres.	Population, 1851.	TOTAL MARRIAGES.	MARRIAGES. According to the Rites of the Established Church. Special Licence.	Licence.	Banns.	Superintendent Registrar's Certificate.	Not stated.	TOTAL.	Not according to the Rites of Established Church. TOTAL.	In Registered Places. Roman Catholics.	Other Christian Denominations.	Superintendent Registrar's Office.	Quakers.
	43.—SOUTH WALES—*cont.*														
	CARDIGANSHIRE—*cont.*														
596	Aberayron	65,704	13,224	96	-	25	52	-	-	77	19	-	19	-	-
597	Aberystwith	132,592	23,753	176	-	30	109	14	1	154	22	-	19	3	-
598	Tregaron	122,030	10,404	59	-	8	34	2	5	49	10	-	8	2	-
	BRECKNOCKSHIRE.														
599	Builth	102,953	8,345	54	-	5	19	-	10	34	20	-	19	1	-
600	Brecknock	190,795	18,174	147	-	29	66	6	4	105	42	5	35	2	-
601	Crickhowell	53,692	21,597	187	-	14	67	-	-	81	106	-	92	14	-
602	Hay	89,695	10,962	66	-	16	44	-	1	61	5	-	5	-	-
	RADNORSHIRE.														
603	Presteigne	104,943	15,149	92	-	25	58	-	1	84	8	-	4	4	-
604	Knighton	97,492	9,480	48	-	4	43	-	-	47	1	-	1	-	-
605	Rhayader	105,532	6,796	39	-	6	21	-	9	36	3	-	3	-	-
	44.—NORTH WALES.														
	MONTGOMERYSHIRE.														
606	Machynlleth	116,647	12,116	76	-	16	25	1	10	52	24	-	19	5	-
607	Newtown	189,537	25,107	148	-	32	64	10	4	110	38	-	33	5	-
608	Montgomery	88,902	20,281	130	-	30	60	-	-	90	40	-	40	-	-
609	Llanfyllin	175,035	19,538	140	-	36	66	5	2	109	31	-	24	7	-
	FLINTSHIRE.														
610	Holywell	80,479	41,047	267	-	67	163	4	2	236	31	9	16	6	-
	DENBIGHSHIRE.														
611	Wrexham	78,592	40,078	352	-	29	235	1	3	268	84	14	16	54	-
612	Ruthin	92,853	16,853	103	-	20	56	2	4	82	21	-	15	6	-
613	St. Asaph	93,394	23,288	147	-	33	64	-	11	108	39	-	34	5	-
614	Llanrwst	100,631	12,479	88	-	21	55	-	7	63	25	-	12	13	-
	MERIONETHSHIRE.														
615	Corwen	123,807	15,418	103	-	14	29	1	45	89	17	-	16	1	-
616	Bala	58,292	6,736	44	-	7	17	-	-	24	20	-	20	-	-
617	Dolgelly	145,213	12,971	87	-	23	20	7	-	50	37	-	25	12	-
618	Festiniog	138,714	15,182	112	-	36	37	2	-	75	37	-	26	11	-
	CARNARVONSHIRE.														
619	Pwllheli	93,319	21,788	113	-	39	36	1	4	80	33	-	16	17	-
620	Carnarvon	97,635	30,446	214	-	75	68	28	1	172	42	-	10	32	-
621	Bangor	108,280	34,321	231	-	69	69	48	6	192	69	5	19	45	-
622	Conway	57,131	11,630	101	-	22	54	4	3	83	18	-	14	4	-
	ANGLESEY.														
623	Anglesey	123,082	39,732	253	-	91	137	4	14	246	7	-	6	1	-

Note.—By the formation of the new Districts of Dulverton (313 *b*), Whitchurch (363 *b*), Great Ouseburn (492 *a*), Wetherby (492 *c*) Hemsworth (504 *b*), the number of Districts is increased to 628.

AGES in the Year 1855—in DISTRICTS—*continued.*

MARRIAGES.											Signed the Marriage Register with Marks.				DISTRICTS.
in the Quarter the last day of			Contracted between				Of		Of Persons not of Full Age.				Cases in which		
June.	September.	December.	Bachelors and Spinsters.	Bachelors and Widows.	Widowers and Spinsters.	Widowers and Widows.	Widowers.	Widows.	Men.	Women.	Men.	Women.	Both signed.	One signed.	
															43.—SOUTH WALES
															CARDIGANSHIRE—*conti*
17	23	32	83	1	10	2	12		3	3	17	55	17	38	ABERAYRON.
44	41	52	164	3	6	3	9	6	8	17	47	119	43	80	ABERYSTWITH.
20	9	18	48	-	7	4	11	4	2	3	18	42	16	28	TREGARON.
															BRECKNOCKSHIRE
17	4	21	40	1	7	6	13	7	1	5	19	31	13	24	BUILTH.
47	33	44	112	9	19	7	26	16	5	15	49	81	49	50	BRECKNOCK.
57	39	60	143	12	14	16	30	28	9	42	105	132	88	61	CRICKHOWELL.
25	22	7	51	2	11	2	13	4	2	3	18	18	8	20	HAY.
															RADNORSHIRE.
26	10	28	83	1	4	1	5	2	3	6	40	42	32	18	PRESTEIGNE.
12	3	10	42	2	3	1	4	3	1	5	16	21	10	17	KNIGHTON.
14	6	14	34	1	2	2	4	3	2	2	17	22	13	13	RHAYADER.
															44.—NORTH WALE
															MONTGOMERYSHIR
34	9	18	63	3	7	3	10	6	2	8	35	43	28	22	MACHYNLLETH.
65	21	28	124	8	9	7	16	15	9	17	49	83	41	50	NEWTOWN.
32	30	32	113	6	8	3	11	9	-	18	54	58	38	36	MONTGOMERY.
52	24	44	107	4	17	12	29	16	2	13	52	74	45	36	LLANFYLLIN.
															FLINTSHIRE.
88	58	77	223	12	18	14	32	26	8	39	125	161	104	78	HOLYWELL.
															DENBIGHSHIRE.
76	74	114	291	10	23	20	46	30	25	70	199	227	162	102	WREXHAM.
24	23	25	86	5	8	4	12	9	3	6	53	71	48	28	RUTHIN.
39	26	55	124	5	13	5	18	10	7	11	56	83	49	41	ST. ASAPH.
24	14	30	80	2	5	1	6	3	3	9	40	55	30	35	LLANRWST.
															MERIONETHSHIRE
27	29	40	92	4	6	4	10	8	1	10	47	72	44	31	CORWEN.
5	5	22	37	-	6	1	7	1	2	4	9	23	8	16	BALA.
34	21	19	76	1	7	3	10	4	2	8	23	39	17	28	DOLGELLY.
37	21	44	98	8	7	7	14	15	6	14	42	71	33	41	FESTINIOG.
															CARNARVONSHIRE
30	24	31	94	2	11	6	17	8	5	5	49	74	44	35	PWLLHELI.
61	30	88	175	7	26	6	32	13	16	27	81	146	68	91	CAERNARVON.
67	61	85	293	12	23	21	46	33	11	34	92	160	75	102	BANGOR.
34	21	26	81	1	13	4	19	5	7	12	42	57	34	31	CONWAY.
															ANGLESEY.
70	65	68	203	8	35	7	42	15	9	18	112	175	101	85	ANGLESEY.

Ages of 175,392 Persons who were married in England in the Year 1855.

The Total Number of Marriages solemnized in England in the Year 1855 was 152,113; the precise Ages of both Parties were specified in 87,696 instances.*

Ages of 87,696 Men and 87,696 Women married in England in the Year 1855.

	15–	16–	17–	18–	19–	20–	25–	30–	35–	40–	45–	50–	55–	60–	65–	70–	75–	80–	Total.
Men	1	1	30	377	1646	40164	22949	9480	4926	3078	1894	1426	823	543	226	100	27	5	87,696
Women	32	202	833	3229	6280	43135	17650	7317	3762	2427	1380	817	366	196	54	14	1	1	87,696

Ages of 75,623 Bachelors and 79,646 Spinsters married in 1855.

	15–	16–	17–	18–	19–	20–	25–	30–	35–	40–	45–	50–	55–	60–	65–	70–	75–	80–	Total.
Bachelors	1	1	30	377	1645	39819	21564	7391	2764	1197	455	234	85	41	15	3	1	–	75,623
Spinsters	32	202	832	3228	6273	42706	16577	5722	2352	1128	478	223	62	27	3	1	–	–	79,646

Ages of 12,073 Widowers and 8,050 Widows married in 1855.

	15–	16–	17–	18–	19–	20–	25–	30–	35–	40–	45–	50–	55–	60–	65–	70–	75–	80–	Total.
Widowers	–	–	–	–	1	345	1385	2089	2162	1881	1439	1192	738	502	211	97	26	5	12,073
Widows	–	–	1	1	7	429	1273	1595	1410	1299	902	594	304	169	51	13	1	1	8,050

Ages of 87,696 Husbands and their Wives, in combination.

Years.	AGES OF WIVES. 15–	16–	17–	18–	19–	20–	25–	30–	35–	40–	45–	50–	55–	60–	65–	70–	75–	80–	Total Husbands.	
AGES OF HUSBANDS. 15–	1	–	–	–	–	–	–	–	–	–	–	–	–	–	–	–	–	–	1	15–
16–	–	–	–	1	–	–	–	–	–	–	–	–	–	–	–	–	–	–	1	16–
17–	–	6	8	5	5	6	–	–	–	–	–	–	–	–	–	–	–	–	30	17–
18–	1	11	51	124	86	92	10	2	–	–	–	–	–	–	–	–	–	–	377	18–
19–	5	15	100	339	481	653	44	9	–	–	–	–	–	–	–	–	–	–	1,046	19–
20–	20	117	535	2254	4575	27307	4649	583	97	21	5	–	1	–	–	–	–	–	40,164	20–
25–	3	48	119	415	919	11410	7085	1822	406	103	15	4	–	–	–	–	–	–	22,949	25–
30–	2	1	16	63	163	2651	3284	2323	713	200	47	14	1	1	2	–	–	–	9,480	30–
35–	–	2	2	15	33	669	1260	1503	1099	405	112	31	1	1	–	–	–	–	4,926	35–
40–	–	2	2	7	11	196	424	765	736	674	192	62	6	1	–	–	–	–	3,078	40–
45–	–	–	–	4	4	55	170	304	381	431	372	112	24	7	–	–	–	–	1,894	45–
50–	–	–	–	2	3	39	67	126	201	326	302	207	70	18	5	–	–	–	1,422	50–
55–	–	–	–	–	–	12	40	46	75	149	185	156	128	27	5	2	–	–	823	55–
60–	–	–	–	–	–	7	10	22	45	71	98	117	80	78	11	2	1	1	543	60–
65–	–	–	–	–	–	6	5	5	13	27	38	40	33	37	18	4	–	–	226	65–
70–	–	–	–	–	–	1	–	4	6	16	11	10	21	20	9	2	–	–	100	70–
75–	–	–	–	–	–	1	2	1	2	3	2	4	1	4	8	4	–	–	27	75–
80–	–	–	–	–	–	–	–	–	–	1	1	–	1	1	1	–	–	–	5	80–
																			87,696	Husbands.
Total Wives	32	202	833	3229	6280	43135	17650	7317	3762	2427	1380	817	366	196	54	14	1	1	87,696	Wives.

AGES OF HUSBANDS.

The Table read *vertically* shows the number of *Wives* at each age, with the ages of their Husbands when married:—Thus, *Six* Wives of the age 20 and under 25 years married Husbands aged 17; *Ninety-two* married Husbands aged 18 years; *Six hundred and fifty-three* married husbands aged 19 years, &c.

Read *horizontally* the Table shows the number of *Husbands* at each age, with the ages of their Wives when married:—Thus, *Twenty* Husbands of the age 20 and under 25 married Wives aged 15; *One hundred and seventeen* married Wives aged 16 years, &c.

Ages of 71,882 Bachelors and 71,882 Spinsters who intermarried in 1855.

Years.	AGES OF SPINSTERS. 15–	16–	17–	18–	19–	20–	25–	30–	35–	40–	45–	50–	55–	60–	65–	70–	75–	80–	Total Bachelors.	
AGES OF BACHELORS. 15–	1	–	–	–	–	–	–	–	–	–	–	–	–	–	–	–	–	–	1	15–
16–	–	–	–	1	–	–	–	–	–	–	–	–	–	–	–	–	–	–	1	16–
17–	–	6	7	5	5	5	–	–	–	–	–	–	–	–	–	–	–	–	28	17–
18–	1	11	51	124	86	91	10	2	–	–	–	–	–	–	–	–	–	–	376	18–
19–	5	15	100	339	480	649	32	8	–	–	–	–	–	–	–	–	–	–	1,685	19–
20–	20	117	533	2244	4535	39874	4265	434	75	24	4	–	–	–	–	–	–	–	39,093	20–
25–	2	47	114	399	868	10647	6856	1353	221	28	2	–	–	–	–	–	–	–	20,537	25–
30–	2	1	12	49	137	2079	2405	1467	326	61	11	1	1	–	–	–	–	–	6,552	30–
35–	–	1	1	11	22	390	693	886	433	92	15	4	–	–	–	–	–	–	2,248	35–
40–	–	2	1	3	4	83	203	254	205	148	28	6	–	–	–	–	–	–	937	40–
45–	–	–	–	2	3	26	40	53	59	60	37	8	–	–	–	–	–	–	288	45–
50–	–	–	–	–	1	13	14	17	36	31	27	11	3	–	–	–	–	–	153	50–
55–	–	–	–	–	–	3	6	4	6	13	9	4	3	1	–	–	–	–	49	55–
60–	–	–	–	–	–	1	2	4	2	5	3	2	2	3	–	–	–	–	24	60–
65–	–	–	–	–	–	–	–	–	1	1	1	1	–	1	1	–	–	–	6	65–
70–	–	–	–	–	–	–	–	–	–	1	–	2	–	–	–	–	–	–	3	70–
75–	–	–	–	–	–	–	–	–	–	–	–	–	–	1	–	–	–	–	1	75–
80–	–	–	–	–	–	–	–	–	–	–	–	–	–	–	–	–	–	–	–	80–
																			71,882	Bachelors.
Total Spinsters	31	200	819	3177	6141	40861	14493	4152	1342	444	137	39	9	6	1	–	–	–	71,882	Spinsters.

AGES OF BACHELORS.

* In the other cases the column of the Register headed "Age" is filled in by the Officiating Minister with the words "of full Age," "Minor," "Under Age," as the case may be; thus losing the additional means of identification afforded by a precise statement of the age of persons at the time of marriage.

Ages of 3,741 Bachelors and 3,741 Widows who intermarried in 1855.

Years.	AGES OF WIDOWS. 15–	16–	17–	18–	19–	20–	25–	30–	35–	40–	45–	50–	55–	60–	65–	70–	75–	80–	Total Bachelors.	
AGES OF BACHELORS. 15–	–	–	–	–	–	–	–	–	–	–	–	–	–	–	–	–	–	–	–	15–
16–	–	–	–	–	–	–	–	–	–	–	–	–	–	–	–	–	–	–	–	16–
17–	–	–	1	–	–	1	–	–	–	–	–	–	–	–	–	–	–	–	2	17–
18–	–	–	–	–	–	1	–	–	–	–	–	–	–	–	–	–	–	–	1	18–
19–	–	–	–	–	–	4	5	1	–	–	–	–	–	–	–	–	–	–	10	19–
20–	–	–	–	–	6	207	323	138	43	17	1	–	–	1	–	–	–	–	736	20–
25–	–	–	–	–	–	122	380	321	145	63	12	4	–	1	–	–	–	–	1,027	25–
30–	–	–	–	–	–	35	185	307	195	80	25	9	–	1	2	–	–	–	839	30–
35–	–	–	–	1	–	6	56	114	178	111	38	13	–	–	–	–	–	–	516	35–
40–	–	–	–	–	–	1	17	48	73	102	41	15	3	–	–	–	–	–	300	40–
45–	–	–	–	–	–	3	2	15	32	39	49	22	4	1	–	–	–	–	167	45–
50–	–	–	–	–	–	–	–	–	6	25	20	22	8	1	1	–	–	–	81	50–
55–	–	–	–	–	–	–	1	3	1	5	4	13	6	1	1	1	–	–	36	55–
60–	–	–	–	–	–	–	–	–	2	1	4	5	2	2	1	–	–	–	17	60–
65–	–	–	–	–	–	–	1	–	–	4	–	–	2	1	–	1	–	–	9	65–
70–	–	–	–	–	–	–	–	–	–	–	–	–	–	–	–	–	–	–	–	70–
75–	–	–	–	–	–	–	–	–	–	–	–	–	–	–	–	–	–	–	–	75–
80–	–	–	–	–	–	–	–	–	–	–	–	–	–	–	–	–	–	–	–	80–
																			3,741	Bachelors.
Total Widows	–	–	1	–	6	360	970	947	675	445	194	103	25	8	5	2	–	–	3,741	Widows.

Ages of 7,764 Widowers and 7,764 Spinsters who intermarried in 1855.

Years.	AGES OF SPINSTERS. 15–	16–	17–	18–	19–	20–	25–	30–	35–	40–	45–	50–	55–	60–	65–	70–	75–	80–	Total Widowers.	
AGES OF WIDOWERS. 15–	–	–	–	–	–	–	–	–	–	–	–	–	–	–	–	–	–	–	–	15–
16–	–	–	–	–	–	–	–	–	–	–	–	–	–	–	–	–	–	–	–	16–
17–	–	–	–	–	–	–	–	–	–	–	–	–	–	–	–	–	–	–	–	17–
18–	–	–	–	–	–	–	–	–	–	–	–	–	–	–	–	–	–	–	–	18–
19–	–	–	–	–	1	–	–	–	–	–	–	–	–	–	–	–	–	–	1	19–
20–	–	–	2	10	34	207	45	8	1	–	–	–	–	–	–	–	–	–	307	20–
25–	1	1	5	16	50	638	376	101	23	3	1	–	–	–	–	–	–	–	1,215	25–
30–	–	–	4	13	26	525	605	389	102	32	3	–	–	–	–	–	–	–	1,699	30–
35–	–	1	1	4	11	365	450	434	268	83	18	4	–	–	–	–	–	–	1,539	35–
40–	–	–	1	4	7	109	212	299	251	171	30	10	2	–	–	–	–	–	1,096	40–
45–	–	–	–	2	1	53	114	161	180	140	83	20	1	1	–	–	–	–	756	45–
50–	–	–	–	2	2	25	40	89	92	130	79	55	8	–	1	–	–	–	523	50–
55–	–	–	–	–	–	9	28	33	50	71	58	40	17	2	–	–	–	–	308	55–
60–	–	–	–	–	–	6	8	16	30	38	42	44	13	10	–	–	–	–	207	60–
65–	–	–	–	–	–	6	4	5	7	8	22	8	6	3	1	1	–	–	71	65–
70–	–	–	–	–	–	1	–	4	4	6	4	2	6	4	–	–	–	–	31	70–
75–	–	–	–	–	–	1	2	1	2	2	1	1	–	1	–	–	–	–	11	75–
80–	–	–	–	–	–	–	–	–	–	–	–	–	–	–	–	–	–	–	–	80–
																			7,764	Widowers.
Total Spinsters	1	2	13	51	132	1,845	1,884	1,540	1,010	684	341	184	53	21	2	1	–	–	7,764	Spinsters.

Ages of 4,309 Widowers and 4,309 Widows who intermarried in 1855.

Years.	AGES OF WIDOWS. 15–	16–	17–	18–	19–	20–	25–	30–	35–	40–	45–	50–	55–	60–	65–	70–	75–	80–	Total Widowers.	
AGES OF WIDOWERS. 15–	–	–	–	–	–	–	–	–	–	–	–	–	–	–	–	–	–	–	–	15–
16–	–	–	–	–	–	–	–	–	–	–	–	–	–	–	–	–	–	–	–	16–
17–	–	–	–	–	–	–	–	–	–	–	–	–	–	–	–	–	–	–	–	17–
18–	–	–	–	–	–	–	–	–	–	–	–	–	–	–	–	–	–	–	–	18–
19–	–	–	–	–	–	–	–	–	–	–	–	–	–	–	–	–	–	–	–	19–
20–	–	–	–	–	–	19	16	3	–	–	–	–	–	–	–	–	–	–	38	20–
25–	–	–	–	–	1	23	73	47	17	9	–	–	–	–	–	–	–	–	170	25–
30–	–	–	–	1	–	12	89	160	89	27	8	4	–	–	–	–	–	–	390	30–
35–	–	–	–	–	–	8	61	171	211	119	41	10	1	1	–	–	–	–	623	35–
40–	–	–	–	–	–	3	32	164	207	253	93	31	1	1	–	–	–	–	785	40–
45–	–	–	–	–	–	3	14	75	110	192	203	62	19	5	–	–	–	–	683	45–
50–	–	–	–	–	–	1	13	20	67	142	176	179	51	17	3	–	–	–	669	50–
55–	–	–	–	–	–	–	5	6	16	60	114	99	102	23	4	1	–	–	430	55–
60–	–	–	–	–	–	–	–	2	11	27	49	66	63	63	10	2	1	1	295	60–
65–	–	–	–	–	–	–	–	–	5	14	15	31	25	32	16	2	–	–	140	65–
70–	–	–	–	–	–	–	–	–	2	9	7	6	15	16	9	2	–	–	66	70–
75–	–	–	–	–	–	–	–	–	–	1	1	3	1	2	3	4	–	–	15	75–
80–	–	–	–	–	–	–	–	–	–	1	1	–	1	1	1	–	–	–	5	80–
																			4,309	Widowers.
Total Widows	–	–	–	1	1	69	303	648	735	854	708	491	279	161	46	11	1	1	4,309	Widows.

MARRIAGES, BIRTHS, and DEATHS registered in the Year 1855.

No.	DIVISIONS AND REGISTRATION COUNTIES.*	Area in Statute Acres.	Population, 1851.	TOTAL			BIRTHS.				DEATHS.	
							Including Illegitimate Births.		Illegitimate Births.			
				MARRIAGES.	BIRTHS.†	DEATHS.	Males.	Females.	Males.	Females.	Males.	
	ENGLAND - -	37,324,915	17,927,609	152,113	635,043	425,703	323,960	311,083	20,871	19,912	216,587	209,
	DIVISIONS.											
I.	LONDON - -	78,029	2,362,236	25018	85532	61942	43501	42031	1740	1715	31354	303
II.	SOUTH EASTERN -	4,965,105	1,628,386	12515	50688	36129	25924	24764	1501	1425	18942	171
III.	SOUTH MIDLAND -	3,201,290	1,234,332	8359	39560	27097	20323	19237	1329	1225	14181	133
IV.	EASTERN - -	3,214,099	1,113,982	7633	34636	24143	17730	16906	1511	1352	12030	121
V.	SOUTH WESTERN -	4,994,490	1,803,291	12874	54315	38199	27648	26667	1667	1613	18822	193
VI.	WEST MIDLAND -	3,865,332	2,136,573	18649	80613	50330	41018	39595	2541	2592	26070	244
VII.	NORTH MIDLAND -	3,540,797	1,215,501	9558	41809	25847	21269	20600	1689	1676	12978	128
VIII.	NORTH WESTERN -	2,000,227	2,488,438	23507	99736	69624	50766	48970	3524	3330	35424	342
IX.	YORK - - -	3,654,636	1,789,047	15762	69129	41145	35310	33819	2420	2329	21059	200
X.	NORTHERN - -	3,492,322	969,126	8517	38588	22908	19887	18701	1483	1339	11657	112
XI.	WELSH - -	5,218,588	1,186,697	9721	40377	27539	20584	19793	1466	1316	14064	136
	I.—LONDON.											
	MIDDLESEX (*part of*) -	32,487	1,745,601	18596	61950	45268	31473	30477	1317	1256	22779	224
	SURREY (*part of*) - -	22,951	482,435	5074	18203	12697	9319	8884	360	391	6354	63
	KENT (*part of*) - - -	22,591	134,200	1348	5379	3977	2709	2670	63	68	2221	17
	II.—SOUTH EASTERN.											
1	**SURREY** (*extra metropolit.*)	476,191	202,521	1356	6344	4471	3221	3123	153	132	2276	21
2	**KENT** (*extra-metropolitan*) -	1,013,838	485,021	3843	15795	10576	8067	7728	407	419	5667	49
3	**SUSSEX** - - - - -	949,581	339,604	2459	10293	6950	5220	5073	353	335	3511	34
4	**HAMPSHIRE** - - -	1,060,778	402,016	3506	12390	9736	6393	5997	395	326	5253	44
5	**BERKSHIRE** - - -	564,717	199,224	1351	5866	4396	3023	2843	193	213	2235	21
	III.—SOUTH MIDLAND.											
6	**MIDDLESEX** (*ex.-metrop.*)	176,555	150,606	821	4747	3324	2397	2350	113	101	1730	13
7	**HERTFORDSHIRE** -	428,143	173,962	942	5206	3466	2657	2549	177	172	1755	17
8	**BUCKINGHAMSHIRE** -	402,616	143,655	918	4596	3263	2374	2222	161	129	1641	16
9	**OXFORDSHIRE** - - -	479,267	170,247	1174	5072	3002	2655	2417	186	169	1918	16
10	**NORTHAMPTONSHIRE**	632,219	213,844	1779	7011	4943	3905	3706	214	226	2467	24
11	**HUNTINGDONSHIRE** -	205,366	60,319	413	1912	1219	972	940	50	37	649	5
12	**BEDFORDSHIRE** - -	305,366	129,805	970	4468	3521	2273	2195	178	169	1739	17
13	**CAMBRIDGESHIRE** -	571,758	191,894	1342	5948	4359	3090	2858	250	222	2282	26
	IV.—EASTERN.											
14	**ESSEX** - - - - -	983,443	344,130	2115	11210	7577	5715	5495	361	309	3852	37
15	**SUFFOLK** - - - - -	930,345	336,130	2384	10367	7015	5339	5028	466	410	3419	36
16	**NORFOLK** - - - -	1,300,311	433,716	3134	13059	9521	6676	6383	684	635	4759	47

* The *Registration Counties* consist of groups of entire Registration Districts; which Districts are, in general, identical with the Unions. As the principle adopted has been to place a District or Union which extends into more than one County with the County either the principal town or the greater part of the population is located, the limits of the Registration Counties differ more or less *boundaries of the Counties proper.*

† *Some of the births—especially of illegitimate* children in London and large towns—escape registration.

MARRIAGES, BIRTHS, and DEATHS registered in the Year 1855—*continued.*

:ATION COUNTIES.	Area in Statute Acres.	Population, 1851.	TOTAL			Births.				Deaths.		Excess of Births over Deaths.
						Including Illegitimate Births.		Illegitimate Births.				
			MARRIAGES.	BIRTHS.	DEATHS.	Males.	Females.	Males.	Females.	Males.	Females.	
SOUTH WESTERN.												
.TSHIRE - - -	778,283	240,966	1589	7236	5394	3680	3556	275	269	2688	2706	1842
ISETSHIRE - -	615,783	177,095	1299	5359	3605	2754	2605	179	167	1747	1858	1754
VONSHIRE - -	1,621,746	564,775	4402	16263	12008	8220	8043	473	456	6013	5995	4255
INWALL - - -	893,396	358,173	2607	11971	7444	6182	5789	316	294	3721	3723	4527
ERSETSHIRE -	1,083,282	462,282	2977	13486	9748	6812	6674	424	427	4653	5095	3738
—WEST MIDLAND.												
UCESTERSHIRE	716,045	419,514	3547	13376	9395	6878	6498	362	380	4692	4703	3981
REFORDSHIRE -	425,580	99,120	688	2790	2318	1423	1367	140	137	1207	1111	472
ROPSHIRE - - -	924,076	249,504	1707	7311	5253	3745	3566	346	368	2746	2507	2058
FFORDSHIRE -	755,017	630,545	6242	28945	16606	14680	14265	911	870	8698	7908	12339
RCESTERSHIRE -	434,076	258,733	2224	9107	5642	4612	4495	288	291	2827	2815	3465
RWICKSHIRE -	609,938	479,157	4241	19084	11316	9680	9404	494	546	5906	5410	7768
—NORTH MIDLAND.												
ICESTERSHIRE -	535,346	235,920	1809	8079	4969	4077	4002	305	342	2481	2488	3110
TLANDSHIRE - -	107,728	24,272	154	711	481	370	341	22	32	233	248	230
NCOLNSHIRE - -	1,739,312	400,236	2882	12907	8326	6654	6253	533	479	4246	4080	4581
TTINGHAMSHIRE	599,791	294,380	2525	10622	6279	5358	5264	461	469	3126	3153	4343
RBYSHIRE - -	538,620	260,693	2188	9550	5792	4810	4740	368	354	2892	2900	3758
.—NORTH WESTERN.												
ESHIRE - - - -	680,836	421,137	3341	15351	9736	7870	7481	677	621	4899	4837	5615
NCASHIRE - - -	1,319,391	2,067,301	20166	84385	59888	42896	41489	2847	2709	30525	29363	24497
IX.—YORK.												
EST RIDING - -	1,705,912	1,344,082	11750	53826	31579	27502	26324	1804	1739	16246	15333	22247
AST RIDING (*with York*)	717,662	251,560	2465	8744	5445	4428	4316	322	319	2727	2718	3299
ORTH RIDING - -	1,231,062	193,405	1547	6559	4121	3380	3179	294	271	2086	2035	2438
X.—NORTHERN.												
RHAM - - - -	754,183	411,679	4354	19539	10618	10036	9503	558	535	5464	5154	8921
RTHUMBERLAND	1,249,299	303,568	2794	10987	6773	5714	5273	480	404	3420	3353	4214
MBERLAND - -	1,001,273	195,492	988	6406	4445	3286	3120	356	324	2238	2207	1961
STMORLAND - -	487,567	58,387	381	1656	1072	851	805	89	76	535	537	584
XI.—WELSH.												
NMOUTHSHIRE -	432,006	177,130	1668	6778	4394	3415	3363	164	150	2229	2065	2384
UTH WALES - -	2,816,599	607,456	5311	21617	14382	11069	10548	812	722	7393	6989	7235
RTH WALES - -	1,969,083	402,111	2742	11982	8763	6100	5882	490	444	4342	4421	3219

I.—LONDON.—MARRIAGES, BIRTHS, AND DEATHS, 1855—DISTRICTS.

No.	DISTRICTS.*	Area in Statute Acres.	Population, 1851.	TOTAL			BIRTHS.				DEATHS.†		Excess of Births over Deaths.
				MARRIAGES.	BIRTHS.	DEATHS †	Including Illegitimate Births.		Illegitimate Births.				
							Males.	Females.	Males.	Females.	Males.	Females.	
	MIDDLESEX (*part of*).												
1	KENSINGTON	7,374	120,004	1552	4378	3060	2212	2166	105	95	1515	1545	1318
2	CHELSEA	865	56,538	466	1867	1478	914	953	49	56	780	698	389
3	ST. GEORGE HANOVER-SQUARE	1,161	73,230	875	2074	1736	1053	1021	35	20	928	808	338
4	WESTMINSTER	917	65,909	493	2175	1831	1086	1089	52	56	943	888	344
5	ST. MARTIN-IN-THE-FIELDS	305	24,340	434	626	593	335	291	33	26	299	294	33
6	ST. JAMES WESTMINSTER	164	36,406	345	892	782	456	436	27	25	389	393	110
7	MARYLEBONE	1,509	157,696	1707	4836	3858	2528	2308	205	190	1844	2014	978
8	HAMPSTEAD	2,252	11,986	63	344	240	177	167	6	7	109	131	104
9	PANCRAS	2,716	166,956	1596	6072	4366	3061	3011	143	148	2087	2279	1706
10	ISLINGTON	3,127	95,329	1000	4148	2680	2137	2011	67	59	1324	1356	1468
11	HACKNEY	3,929	58,429	662	2180	1508	1089	1091	30	48	754	754	672
12	ST. GILES	245	54,214	541	1768	1540	900	868	47	47	771	769	228
13	STRAND	174	44,460	424	1288	1143	650	638	28	29	632	511	145
14	HOLBORN	196	46,621	223	1403	1188	710	693	38	30	614	574	225
15	CLERKENWELL	380	64,778	467	2186	1463	1090	1096	46	33	694	769	723
16	ST. LUKE	220	54,055	380	2437	1284	1282	1155	23	21	656	628	1153
17	EAST LONDON	153	44,406	575	1413	1056	726	687	21	16	544	512	357
18	WEST LONDON	136	28,790	585	813	1252	416	397	19	24	722	530	-439
19	LONDON CITY	434	55,932	490	1204	883	626	578	9	3	451	432	321
20	SHOREDITCH	646	100,257	1465	4542	2998	2329	2213	78	97	1447	1351	1544
21	BETHNAL GREEN	760	90,193	1263	3718	2159	1839	1879	70	53	1090	1069	1559
22	WHITECHAPEL	406	79,759	765	2741	2453	1385	1356	63	53	1321	1132	288
23	ST. GEORGE-IN-THE-EAST	243	48,376	393	1374	1257	956	918	42	34	417	640	617
24	STEPNEY	1,237	116,775	1242	4357	2984	2160	2197	44	54	1434	1459	1473
25	POPLAR	2,918	47,162	595	2614	1576	1356	1258	37	30	814	762	1038
	SURREY (*part of*).												
26	ST. SAVIOUR SOUTHWARK	250	35,731	288	1261	1138	615	646	22	14	520	618	-122
27	ST. OLAVE SOUTHWARK	169	19,375	142	605	1142	307	298	11	10	751	391	-537
28	BERMONDSEY	688	48,128	405	1982	1209	989	993	27	35	616	593	773
29	ST. GEORGE SOUTHWARK	282	51,824	599	1943	1331	1007	936	40	41	676	655	612
30	NEWINGTON	624	64,816	835	2605	1564	1297	1308	54	52	738	826	1041
31	LAMBETH	4,015	139,325	1945	5259	3331	2744	2515	127	167	1599	1732	1928
32	WANDSWORTH	11,695	50,764	343	1803	1144	931	872	39	25	570	574	659
33	CAMBERWELL	4,342	54,997	413	1965	1360	1025	940	31	45	628	732	605
34	ROTHERHITHE	886	17,905	104	780	478	404	376	9	4	256	222	302
	KENT (*part of*).												
35	GREENWICH	5,367	99,365	732	3881	3116	1923	1958	41	57	1801	1315	765
36	LEWISHAM	17,224	34,855	616	1498	861	786	712	22	11	420	441	637

II.—SOUTH EASTERN COUNTIES.—MARRIAGES, BIRTHS, AND DEATHS, 1855—DISTRICTS.

	1.—SURREY (*extra-metropolitan*).												
37	EPSOM	41,180	19,040	109	489	320	247	242	12	12	164	156	169
38	CHERTSEY	43,541	16,148	83	509	301	245	264	22	12	144	157	208
39	GUILDFORD	65,592	25,072	183	776	633	380	396	14	22	332	301	145
40	FARNHAM	31,197	11,743	94	421	388	220	201	9	8	209	179	33
41	FARNBOROUGH	29,571	7,339	53	190	148	102	88	10	3	84	64	42
42	HAMBLEDON	60,351	13,552	90	397	267	210	187	9	11	131	136	130
43	DORKING	40,006	11,935	61	310	276	163	147	8	6	140	136	34
44	REIGATE	51,276	14,329	83	497	284	252	245	8	13	156	128	213
45	GODSTONE	43,848	8,868	51	269	171	150	119	15	6	86	85	98
46	CROYDON	32,903	31,888	287	1138	711	574	564	22	20	357	354	427
47	KINGSTON	22,487	26,783	183	911	607	458	453	15	13	291	316	304
48	RICHMOND	4,339	15,906	79	437	365	220	217	9	6	182	183	72
	2. - KENT (*extra-metropolitan*).												
49	BROMLEY	39,927	17,637	83	506	335	269	237	15	7	168	167	173
50	DARTFORD	53,109	27,330	193	974	519	491	483	21	20	281	238	455
51	GRAVESEND	1,541	16,633	139	583	413	281	302	9	12	207	206	170
52	NORTH ATLESFORD	41,732	16,569	198	665	364	337	328	8	11	196	168	301
53	HOO	33,281	2,845	12	116	68	59	57	3	7	40	28	48
54	MEDWAY	14,565	42,796	412	1385	1162	695	690	25	20	699	463	223
55	MALLING	47,398	19,579	136	724	420	375	349	18	21	217	203	304
56	SEVENOAKS	67,488	22,095	112	724	384	374	350	20	18	178	206	340
57	TUNBRIDGE	46,179	28,545	286	1005	607	487	518	24	29	300	307	398
58	MAIDSTONE	38,082	36,097	333	1190	822	614	576	43	50	413	409	368
59	HOLLINGBOURN	57,017	13,751	88	448	229	251	197	14	16	128	101	219
60	CRANBROOK	40,249	13,069	104	456	253	238	218	8	16	147	106	203
61	TENTERDEN	46,889	11,279	81	360	225	187	182	17	22	113	110	144
62	WEST ASHFORD	41,001	13,314	111	463	284	245	238	16	13	154	130	199
63	EAST ASHFORD	54,498	11,960	82	309	259	201	198	10	11	146	113	140
64	BRIDGE	41,394	11,164	75	338	224	186	152	13	9	124	100	114

* The *Districts* are collections of contiguous Parishes or Places combined for purposes connected with the Registration of Births, Deaths, and Marriages; and are generally identical with the Poor Law Unions of the same names. The Districts, 625 in number are arranged according to their local position under the Registration Counties.

† For a table of the Deaths in the principal *Public Institutions* situated in the Districts of London *see* pages 83-4.

Note.—Wherever the minus sign is prefixed to the number in the column headed "Excess of Births over Deaths," it denotes that the Births in the District, instead of exceeding the Deaths were, in fact, *less than the Deaths* to the extent stated.

II.—SOUTH EASTERN COUNTIES.—MARRIAGES, BIRTHS, AND DEATHS, 1855—DISTRICTS—*continued.*

No.	DISTRICTS.	Area in Statute Acres.	Population, 1851.	TOTAL MARRIAGES.	TOTAL BIRTHS.	TOTAL DEATHS.	Births. Including Illegitimate Births. Males.	Births. Including Illegitimate Births. Females.	Illegitimate Births. Males.	Illegitimate Births. Females.	Deaths. Males.	Deaths. Females.	Excess of Births over Deaths.
	2.—KENT (*Extra-metropolitan*)—*cont.*												
10	Canterbury	3,121	14,100	154	564	396	195	169	15	16	207	189	– 33
11	Eden	32,221	14,661	96	481	290	252	229	13	7	168	122	191
12	Faversham	46,448	16,684	125	533	361	254	279	13	13	191	170	172
13	Hoo	35,409	12,026	95	485	249	232	253	10	10	143	106	236
14	Isle of Sheppey	31,083	13,385	116	483	329	250	233	7	12	189	140	154
15	Thanet	29,733	31,798	219	843	631	425	418	26	24	313	318	212
16	Eastry	50,710	25,162	184	735	525	385	350	14	18	275	250	210
17	Dover	20,861	28,325	228	763	629	392	371	22	15	324	305	134
18	Elham	43,197	18,780	142	578	476	309	269	13	16	270	206	102
19	Romney Marsh	46,785	5,437	39	165	122	83	82	–	6	74	48	43
	3.—SUSSEX.												
1	Rye	39,369	12,349	98	358	252	190	168	16	13	112	140	106
2	Hastings	14,027	21,215	158	601	470	300	301	24	18	234	236	131
3	Battle	54,000	14,232	80	403	238	216	187	16	17	131	107	165
4	Eastbourne	37,072	8,347	48	230	175	124	106	10	6	86	89	55
5	Hailsham	54,365	13,289	102	420	231	214	206	17	19	118	113	189
6	Ticehurst	51,659	15,507	79	536	328	269	267	29	19	162	166	208
7	Uckfield	74,230	17,931	88	574	309	280	294	14	18	160	149	265
8	East Grinstead	61,317	13,216	72	390	236	186	204	10	22	133	103	154
9	Cuckfield	61,783	15,907	101	513	275	275	258	13	17	139	136	238
10	Lewes	85,104	25,719	189	807	480	422	385	21	15	246	234	327
11	Brighton	2,320	65,569	645	2191	1586	1121	1070	81	68	780	806	605
12	Steyning	44,344	16,867	134	560	300	290	270	13	7	152	148	260
13	Horsham	57,023	14,018	97	433	230	222	211	14	19	115	115	205
14	Petworth	39,329	9,929	51	276	172	150	126	11	9	91	81	104
15	Thakeham	35,599	7,434	56	227	130	102	125	6	7	59	71	97
16	Worthing	42,457	18,746	142	514	401	257	257	19	15	193	208	113
17	Westhampnett	72,409	14,549	100	393	337	191	202	9	10	173	164	56
18	Chichester	23,556	15,037	112	359	391	183	176	14	14	200	182	– 32
19	Midhurst	65,720	13,599	75	319	275	154	165	12	18	146	129	44
20	Westbourne	32,886	6,944	52	189	134	94	95	4	4	72	62	55
	4.—HAMPSHIRE.												
1	Havant	24,727	7,212	41	195	154	95	100	3	7	89	65	41
2	Portsea Island	7,806	72,126	951	2309	2316	1292	1217	59	43	1304	1012	193
3	Alverstoke	5,222	16,908	212	520	635	267	253	8	8	410	225	–115
4	Fareham	42,225	13,924	74	371	353	199	172	13	10	185	168	18
5	Isle of Wight	90,746	50,324	356	1478	930	779	699	54	41	480	450	548
6	Lymington	42,169	12,153	80	291	222	152	159	8	6	106	116	69
7	Christchurch	36,775	8,482	76	278	190	152	138	11	11	97	93	88
8	Ringwood	33,700	5,675	26	159	122	77	82	6	11	60	62	37
9	Fordingbridge	31,167	6,234	42	187	183	80	107	6	10	91	92	4
10	New Forest	85,532	13,540	64	377	238	201	176	16	11	116	122	139
11	Southampton	2,030	34,098	547	1350	898	716	634	28	37	500	398	452
12	South Stoneham	30,715	15,974	104	590	393	287	303	17	12	151	172	267
13	Romsey	27,373	10,810	54	301	226	151	150	11	9	117	109	75
14	Stockbridge	45,343	7,480	42	181	188	81	100	5	4	94	94	– 7
15	Winchester	78,076	25,961	190	616	693	326	290	18	16	385	308	– 77
16	Droxford	48,263	10,697	64	323	208	167	156	12	13	104	104	115
17	Catherington	10,561	2,493	15	92	75	43	49	1	4	41	34	17
18	Petersfield	40,112	7,414	51	262	206	143	119	15	5	104	102	56
19	Alresford	39,761	7,418	44	169	117	89	80	3	6	61	56	52
20	Alton	53,057	11,910	85	392	256	190	202	13	14	132	104	156
21	Hartley Wintney	42,051	11,223	61	341	214	182	159	18	9	115	99	127
22	Basingstoke	73,852	17,406	102	538	338	281	257	27	19	175	163	200
23	Whitchurch	29,513	5,619	42	162	118	88	74	5	5	60	58	44
24	Andover	83,615	17,256	126	461	377	245	216	20	6	184	193	84
25	Kingsclere	46,787	8,900	57	247	176	130	117	18	9	92	84	71
	5.—BERKSHIRE.												
26	Newbury	42,956	20,815	125	578	414	286	292	16	16	222	192	164
27	Hungerford	96,287	20,404	122	675	453	319	356	25	27	247	226	222
28	Faringdon	64,207	15,732	106	427	341	243	184	21	17	183	158	86
29	Abingdon	56,445	20,946	153	666	585	338	328	25	24	281	304	81
30	Wantage	75,700	17,433	104	511	365	259	252	24	22	180	185	146
31	Wallingford	40,960	14,163	92	359	309	183	176	8	21	155	154	50
32	Bradfield	62,166	16,980	76	503	338	253	250	13	23	169	169	165
33	Reading	4,099	22,175	280	705	575	365	340	25	21	289	286	130
34	Wokingham	42,226	13,998	70	401	259	221	180	10	3	125	134	142
35	Cookham	29,388	11,767	67	368	210	201	167	14	15	108	102	158
36	Easthampstead	25,176	6,352	34	153	113	77	76	3	3	58	55	40
37	Windsor	22,407	19,389	122	520	434	278	242	9	21	238	196	82

III.—SOUTH MIDLAND COUNTIES.—MARRIAGES, BIRTHS, AND DEATHS, 1855—DISTRICTS.

	6.—MIDDLESEX—(*Extra-metropol.*)												
38	Staines	24,881	13,973	76	428	262	212	210	8	11	118	144	168
39	Uxbridge	23,908	19,475	130	617	493	314	303	18	8	277	216	124
40	Brentford	20,405	41,225	270	1445	934	736	697	41	37	484	450	499
41	Hendon	39,967	15,916	79	499	298	256	254	4	14	146	152	192
42	Barnet[a]	25,989	14,619	63	435	408	227	208	12	4	225	175	37
43	Edmonton	40,907	45,226	203	1344	929	672	672	30	27	472	457	415

III.—SOUTH MIDLAND COUNTIES.—MARRIAGES, BIRTHS, AND DEATHS, 1855—DISTRICTS—*continued*.

No.	DISTRICTS.	Area in Statute Acres.	Population, 1851.	TOTAL			BIRTHS.				DEATHS.		Excess of Births over Deaths.
				MARRIAGES.	BIRTHS.	DEATHS.	Including Illegitimate Births.		Illegitimate Births.				
							Males.	Females.	Males.	Females.	Males.	Females.	
	7. HERTFORDSHIRE.												
138	WARE	25,717	16,482	96	476	296	246	230	15	10	152	144	
139	BISHOP STORTFORD	37,989	20,856	119	604	340	297	307	19	16	180	160	
140	ROYSTON	38,791	20,355	102	787	522	417	370	17	23	235	287	
141	HITCHIN	66,847	24,729	146	798	471	401	395	32	33	251	220	
142	HERTFORD	34,410	15,480	91	403	307	199	204	10	7	170	137	
143	HATFIELD	22,464	8,409	39	223	107	114	119	6	12	94	73	
144	ST. ALBANS	31,615	19,804	85	515	375	267	246	29	21	172	205	
145	WATFORD	19,720	13,980	91	572	304	298	294	19	9	205	199	
146	HEMEL HEMPSTEAD	23,477	13,129	71	436	293	224	214	12	18	143	146	
147	BERKHAMPSTEAD	21,563	12,927	65	362	291	184	198	18	16	133	136	
	8. BUCKINGHAMSHIRE.												
148	AMERSHAM	40,440	18,937	125	600	476	298	302	16	19	249	227	
149	ETON	41,380	21,490	107	618	420	313	305	20	9	224	194	
150	WYCOMBE	81,208	35,962	210	1076	780	577	499	40	34	581	399	
151	AYLESBURY	73,904	25,951	156	782	518	391	391	29	28	273	265	
152	WINSLOW	33,285	9,276	42	296	216	161	135	6	6	110	106	
153	NEWPORT PAGNELL	68,701	23,109	173	799	535	412	387	23	20	272	263	
154	BUCKINGHAM	52,419	14,410	107	425	298	222	203	17	13	140	136	
	9. OXFORDSHIRE.												
155	HENLEY	61,962	17,895	101	495	346	259	256	16	23	182	164	
156	THAME	54,997	15,040	103	521	340	262	259	23	24	175	165	
157	HEADINGTON	27,727	15,771	117	594	396	293	241	19	16	217	189	
158	OXFORD	2,220	20,172	202	572	445	295	277	16	7	231	214	
159	BICESTER	61,127	15,562	109	486	333	257	219	17	29	167	166	
160	WOODSTOCK	47,913	14,453	77	398	272	200	198	17	11	145	127	
161	WITNEY	70,169	23,556	135	658	402	352	301	24	21	256	236	
162	CHIPPING NORTON	70,418	17,427	116	503	312	275	228	9	13	176	136	
163	BANBURY	75,324	29,769	212	935	650	482	453	45	35	349	307	
	10. NORTHAMPTONSHIRE.												
164	BRACKLEY	58,760	13,747	111	447	308	221	225	18	25	172	177	
165	TOWCESTER	42,216	12,908	92	450	288	222	229	10	16	141	137	
166	POTTERSPURY	22,401	10,983	79	350	197	207	143	10	7	92	106	
167	HARDINGSTONE	32,408	9,157	74	312	216	145	167	10	13	140	116	
168	NORTHAMPTON	20,203	35,857	550	1301	998	657	644	42	30	478	460	
169	DAVENTRY	63,301	21,926	190	670	454	330	340	19	25	229	225	
170	BRIXWORTH	30,926	14,771	104	450	315	244	206	12	11	172	169	
171	WELLINGBOROUGH	55,305	21,397	179	855	529	437	418	21	18	305	286	
172	KETTERING	35,206	16,497	142	643	382	330	307	11	10	177	206	
173	THRAPSTON	51,198	12,441	103	468	269	241	227	9	11	147	132	
174	OUNDLE	69,922	15,685	100	506	321	252	244	11	21	176	147	
175	PETERBOROUGH	100,514	28,957	253	1159	693	603	556	41	33	360	333	
	11. HUNTINGDONSHIRE.												
176	HUNTINGDON	77,180	20,000	155	682	389	325	349	26	13	209	180	
177	ST. IVES	62,240	20,304	117	658	324	301	292	15	14	216	162	
178	ST. NEOTS	47,256	18,825	141	572	432	273	290	9	10	224	208	
	12. BEDFORDSHIRE.												
179	BEDFORD	97,720	37,723	518	1139	970	568	591	45	26	482	488	
180	BIGGLESWADE	58,041	23,436	167	874	638	429	448	28	48	389	320	
181	AMPTHILL	41,551	16,542	131	542	418	294	288	17	17	248	210	
182	WOBURN	29,993	12,075	62	355	229	191	164	17	14	151	146	
183	LEIGHTON BUZZARD	34,015	17,142	102	501	466	303	288	15	20	244	252	
184	LUTON	40,826	25,087	190	947	709	491	456	26	32	345	356	
	13. CAMBRIDGESHIRE.												
185	CAXTON	40,885	11,065	75	354	272	198	150	10	21	114	116	
186	CHESTERTON	70,726	25,170	154	798	580	399	399	29	20	294	286	
187	CAMBRIDGE	2,470	27,815	184	717	621	393	314	25	24	311	299	
188	LINTON	47,959	14,148	91	407	332	202	205	10	9	161	171	
189	NEWMARKET	97,373	30,653	212	911	709	441	470	29	20	417	372	
190	ELY	70,424	22,686	177	760	540	424	345	28	33	264	256	
191	NORTH WITCHFORD	50,621	16,243	116	511	342	279	252	22	22	175	167	
192	WHITTLESEY	25,131	7,587	54	270	185	138	112	16	9	101	79	
193	WISBEACH	131,365	36,215	279	1211	758	626	585	64	54	400	358	

IV.—EASTERN COUNTIES.—MARRIAGES, BIRTHS, AND DEATHS, 1855—DISTRICTS.

	14.—ESSEX.												
194	WEST HAM	19,477	34,395	253	1547	952	793	754	54	25	492	460	
195	EPPING	46,152	15,931	72	457	274	218	230	17	15	163	112	
196	ONGAR	47,465	11,855	55	371	256	192	179	17	18	127	109	
197	ROMFORD	48,244	24,897	117	845	650	467	458	27	18	362	279	
198	ORSETT	45,597	10,642	56	401	272	208	195	10	10	168	134	
199	BILLERICAY	30,945	13,787	66	376	245	181	185	12	9	144	130	
200	CHELMSFORD	85,208	32,272	190	955	704	458	497	19	32	355	349	
201	ROCHFORD	107,446	13,858	95	515	344	263	252	16	14	178	166	
202	MALDON	107,450	22,137	150	620	350	333	287	26	12	272	246	
203	TENDRING	89,903	27,710	168	826	560	425	401	25	21	321	309	
204	COLCHESTER	11,200	19,443	106	604	472	314	290	13	21	224	205	
205	LEXDEN	73,851	21,696	152	700	405	424	396	27	22	195	210	
206	WITHAM	38,068	16,099	82	503	336	261	244	19	15	183	178	
207	HALSTEAD	38,913	19,273	134	597	420	300	297	34	28	300	211	
208	BRAINTREE	70,452	17,761	111	540	372	261	239	20	9	184	188	
209	DUNMOW	72,704	20,426	115	660	406	388	332	24	16	221	185	
210	SAFFRON WALDEN	62,630	20,716	146	641	464	331	310	21	19	231	233	

ASTERN COUNTIES.—MARRIAGES, BIRTHS, AND DEATHS, 1855—DISTRICTS—*continued.*

DISTRICTS.	Area in Statute Acres.	Population, 1851.	TOTAL			BIRTHS.				DEATHS.		Excess of Births over Deaths.
			MARRIAGES.	BIRTHS.	DEATHS.	Including Illegitimate Births.		Illegitimate Births.				
						Males.	Females.	Males.	Females.	Males.	Females.	
15.—SUFFOLK.												
E - - - - - - - - -	53,664	18,125	128	577	410	299	278	38	25	201	209	167
- - - - - - - - -	78,302	30,814	186	984	710	533	461	44	50	343	367	274
- - - - - - - - -	52,596	18,107	133	538	338	273	255	44	32	185	183	190
- - - - - - - - -	82,464	19,014	114	597	359	292	305	17	20	162	197	238
EDMUNDS - - - - - - -	2,834	13,900	99	400	363	230	176	26	19	174	189	43
ALL - - - - - - - -	61,344	10,354	59	342	192	163	179	9	15	83	109	150
- - - - - - - - -	55,342	21,110	136	648	421	348	305	31	27	202	219	227
RE - - - - - - - - -	54,215	19,928	132	549	364	278	271	29	20	194	170	185
- - - - - - - - -	53,035	15,900	111	475	318	254	221	27	18	145	173	157
- - - - - - - - -	57,299	17,219	82	509	297	261	248	22	14	140	157	212
- - - - - - - - -	50,330	12,493	90	374	235	184	190	10	7	131	104	119
- - - - - - - - -	8,395	32,759	367	1108	782	561	547	56	34	376	406	326
DGE - - - - - - - -	82,195	25,776	145	676	482	345	331	28	29	251	231	194
TE - - - - - - - -	75,064	21,477	143	624	404	323	301	35	22	184	220	220
) - - - - - - - -	92,097	27,883	210	875	564	448	427	28	34	278	291	311
D - - - - - - - -	35,079	14,014	78	390	320	211	179	19	18	157	163	70
- - - - - - - - -	35,490	20,163	169	705	486	351	354	21	17	245	221	239
16.—NORFOLK.												
H - - - - - - - -	1,510	26,880	209	847	662	431	416	27	37	309	353	185
- - - - - - - - -	29,987	8,497	47	281	169	147	134	15	9	93	76	112
) - - - - - - - -	62,607	15,414	92	437	336	216	221	17	25	178	158	101
M - - - - - - - -	77,513	21,722	149	608	478	322	286	25	17	222	256	130
- - - - - - - - -	68,123	20,007	136	652	452	325	327	33	39	223	230	200
S - - - - - - - -	48,504	11,890	77	357	204	195	162	17	10	108	96	153
- - - - - - - - -	4,325	68,195	727	2238	1946	1123	1115	115	117	904	952	292
- - - - - - - - -	37,844	13,565	64	349	269	182	167	18	19	143	126	80
) - - - - - - - -	43,358	11,145	70	333	225	174	161	14	13	103	122	110
- - - - - - - - -	44,178	11,574	77	335	225	184	151	22	15	96	129	110
- - - - - - - - -	59,101	15,095	89	457	291	213	224	20	14	138	153	146
- - - - - - - - -	72,681	26,395	167	799	556	427	372	51	36	281	275	243
S - - - - - - - -	44,585	12,744	82	359	291	186	173	23	16	142	149	68
- - - - - - - - -	51,063	12,141	80	346	250	184	162	21	18	122	128	96
- - - - - - - - -	105,233	29,389	165	850	573	424	426	46	52	295	278	277
IAM - - - - - - - -	87,312	21,883	156	627	446	332	295	41	35	232	214	181
- - - - - - - - -	101,136	18,148	112	537	368	259	268	27	30	181	187	169
E LYNN - - - - - - -	78,775	13,557	85	432	257	221	211	27	19	141	116	175
N - - - - - - - -	5,499	20,339	154	524	406	269	255	28	23	205	201	118
- - - - - - - - -	83,587	20,985	131	700	458	331	369	32	43	230	228	242
[- - - - - - - -	81,200	14,320	82	413	281	221	192	33	28	142	139	132
- - - - - - - - -	117,870	19,040	123	596	378	300	295	32	19	182	196	218

WESTERN COUNTIES.—MARRIAGES, BIRTHS, AND DEATHS, 1855—DISTRICTS.

.—WILTSHIRE.												
H - - - - - - - -	50,004	17,520	129	681	392	341	340	32	29	191	201	289
E - - - - - - - -	41,596	11,402	84	354	256	181	173	19	17	122	134	98
BY - - - - - - - -	57,508	14,499	86	455	280	217	238	21	28	140	140	175
AM - - - - - - - -	60,035	21,407	144	676	517	354	322	13	22	238	279	159
- - - - - - - - -	28,510	9,173	68	248	187	122	126	8	10	88	99	61
UGH - - - - - - - -	42,092	10,363	68	296	218	167	129	12	8	99	119	78
- - - - - - - - -	63,491	22,294	136	637	443	312	325	27	20	223	220	194
[- - - - - - - -	17,768	18,815	123	510	457	275	235	11	6	242	225	53
- - - - - - - - -	18,900	11,907	70	302	270	151	151	9	10	119	151	32
- - - - - - - - -	30,944	12,330	70	354	275	186	168	12	14	145	130	79
ER - - - - - - - -	56,356	17,057	103	497	311	253	244	13	21	172	189	186
- - - - - - - - -	63,830	12,503	97	390	274	211	179	20	16	147	127	116
- - - - - - - - -	62,420	8,250	51	238	163	127	111	12	5	79	84	75
Y - - - - - - - -	53,490	14,908	94	441	378	207	234	10	14	199	179	63
- - - - - - - - -	480	8,930	78	289	249	148	141	19	11	116	123	50
- - - - - - - - -	55,304	10,742	75	319	272	170	149	15	9	144	128	47
- - - - - - - - -	40,194	10,181	58	313	261	150	163	12	18	138	123	52
- - - - - - - - -	32,211	8,433	53	236	151	108	128	10	7	76	75	85
-DORSETSHIRE.												
RY - - - - - - - -	36,493	13,029	83	367	240	175	192	8	12	100	131	127
ER - - - - - - - -	37,474	10,482	79	330	235	172	158	13	11	105	130	95
D - - - - - - - -	57,731	14,837	84	401	271	215	186	10	9	120	141	130
[- - - - - - - -	81,163	17,334	111	556	342	293	263	32	27	188	159	214
- - - - - - - - -	27,923	12,490	108	410	268	201	209	11	12	143	125	142
- - - - - - - - -	96,909	17,417	134	488	280	244	244	21	15	135	154	199
[- - - - - - - -	37,282	22,137	147	681	451	328	333	10	13	213	238	230
ER - - - - - - - -	117,339	25,002	231	784	552	391	393	27	29	249	303	232
[- - - - - - - -	40,918	13,081	99	389	249	208	183	12	11	118	131	140
ER - - - - - - - -	57,764	14,270	85	441	300	236	215	17	13	144	156	141
- - - - - - - - -	33,187	16,900	153	532	388	303	229	18	15	218	170	144
-DEVONSHIRE.												
[- - - - - - - -	61,738	20,303	105	517	373	260	257	13	15	175	198	144
- - - - - - - - -	80,467	23,824	134	632	445	296	334	15	21	206	239	187
S - - - - - - - -	130,141	48,806	248	1257	924	603	654	39	35	501	493	263
- - - - - - - - -	1,400	32,825	424	824	813	441	383	32	27	392	421	11
BBOT - - - - - - - -	117,396	52,106	340	1317	1111	772	745	35	47	545	646	406
- - - - - - - - -	98,742	34,922	227	934	676	477	457	21	27	305	371	258
GE - - - - - - - -	72,918	21,377	114	575	461	321	254	21	18	218	243	114
ST. MARY - - - - - - -	74,769	19,728	74	509	404	291	299	13	12	213	193	182
- - - - - - - - -	1,133	52,221	633	1720	1371	850	870	42	47	693	678	349
TBOURN - - - - - - -	385	11,979	224	388	357	200	182	5	9	200	157	31
MBRE - - - - - - - -	2,380	38,180	574	1232	1077	614	618	27	19	527	550	155

V.—SOUTH WESTERN COUNTIES.—MARRIAGES, BIRTHS, AND DEATHS, 1855—DISTRICTS—*continued*.

No.	DISTRICTS.	Area in Statute Acres.	Population, 1851.	TOTAL MARRIAGES.	TOTAL BIRTHS.	TOTAL DEATHS.	BIRTHS. Including Illegitimate Births. Males.	BIRTHS. Including Illegitimate Births. Females.	BIRTHS. Illegitimate Births. Males.	BIRTHS. Illegitimate Births. Females.	DEATHS. Males.	DEATHS. Females.	Excess of Births over Deaths.
	19.—DEVONSHIRE—*continued*.												
290	TAVISTOCK	132,434	27,850	195	964	622	516	448	23	22	336	284	342
291	OKEHAMPTON	129,797	20,401	117	564	373	296	308	16	21	194	179	191
292	CREDITON	91,906	21,728	114	609	396	315	294	15	16	194	202	213
293	TIVERTON*	106,961	33,540	164	894	668	456	440	26	19	350	318	226
294	SOUTH MOLTON	123,233	20,506	119	585	353	279	314	29	18	192	161	240
295	BARNSTAPLE	149,729	38,178	245	1116	709	561	555	52	40	379	330	407
296	TORRINGTON	81,472	17,491	93	516	310	279	237	28	20	144	166	206
297	BIDEFORD	75,150	19,507	152	549	318	291	258	14	16	155	163	231
298	HOLSWORTHY	72,933	9,850	62	270	173	136	134	7	7	92	81	97
	20.—CORNWALL.												
299	STRATTON	54,406	8,580	64	245	153	122	123	5	7	76	77	92
300	CAMELFORD	51,847	8,448	58	280	124	140	134	11	7	66	58	156
301	LAUNCESTON	101,777	18,305	115	619	378	310	309	19	19	199	179	241
302	ST. GERMANS	47,148	10,745	83	526	388	279	249	15	11	198	190	138
303	LISKEARD	113,153	30,831	235	1445	834	753	692	36	25	458	396	611
304	BODMIN	88,981	20,193	166	672	454	346	326	19	17	237	217	218
305	ST. COLUMB	78,091	17,402	138	572	330	302	270	12	17	157	173	242
306	ST. AUSTELL	57,446	32,973	278	1198	606	611	587	40	27	293	313	592
307	TRURO	92,211	42,270	311	1347	875	699	648	41	43	428	447	472
308	FALMOUTH	27,906	22,052	157	634	465	340	294	17	25	219	246	169
309	HELSTON	72,871	28,402	206	970	764	501	466	27	30	380	384	206
310	REDRUTH	40,903	53,428	415	1745	1035	876	869	35	35	512	523	710
311	PENZANCE	65,092	55,517	345	1648	985	861	787	38	30	497	488	663
312	SCILLY ISLANDS	3,960	2,727	16	68	53	33	35	1	1	21	32	15
	21.—SOMERSETSHIRE.												
313a	WILLITON	109,202	19,895	114	528	340	254	274	15	12	178	162	188
313b	DULVERTON†	73,727	6,921	34	147	89	67	80	7	11	47	42	58
314	WELLINGTON	69,454	22,121	134	575	380	274	301	18	19	195	197	195
315	TAUNTON	70,452	35,114	209	991	769	504	485	37	36	396	373	222
316	BRIDGWATER	92,273	33,188	235	1104	676	568	536	34	25	321	353	428
317	LANGPORT	59,991	18,567	118	559	374	283	276	12	19	157	217	185
318	CHARD	60,942	20,985	143	773	530	420	353	31	23	273	257	243
319	YEOVIL	52,151	28,453	224	926	595	444	482	32	41	276	319	331
320	WINCANTON	66,120	21,311	114	631	462	309	322	31	23	211	251	169
321	FROME	51,230	25,225	161	784	607	407	377	25	21	288	319	177
322	SHEPTON MALLET	49,857	16,857	99	519	417	272	247	13	22	168	229	102
323	WELLS	64,822	21,342	86	558	499	284	274	20	14	239	220	59
324	AXBRIDGE	105,979	33,959	149	937	643	476	461	34	35	304	339	294
325	CLUTTON	47,021	25,227	109	715	519	367	348	17	24	260	259	196
326	BATH	30,021	69,847	544	1714	1612	836	878	44	54	700	912	102
327	KEYNSHAM	34,858	21,315	117	674	417	343	331	27	24	200	217	257
328	BEDMINSTER	57,068	38,143	227	1351	809	702	649	27	24	392	417	543

VI.—WEST MIDLAND COUNTIES.—MARRIAGES, BIRTHS, AND DEATHS, 1855—DISTRICTS.

	22.—GLOUCESTERSHIRE.												
329	BRISTOL	1,940	65,716	1145	2142	1793	1102	1040	54	43	926	865	349
330	CLIFTON	27,175	77,950	524	2657	1923	1335	1322	32	44	959	964	734
331	CHIPPING SODBURY	42,156	18,526	87	607	441	306	299	22	25	223	218	166
332	THORNBURY	45,340	16,454	82	439	284	227	212	18	18	151	143	288
333	DURSLEY	26,521	14,908	78	402	301	231	178	16	14	149	128	101
334	WESTBURY-ON-SEVERN	47,946	18,124	104	737	498	389	338	21	14	222	189	239
335	NEWENT	47,281	12,875	66	358	220	172	186	11	13	108	115	138
336	GLOUCESTER	32,222	32,945	359	1180	757	597	553	31	44	376	381	423
337	WHEATENHURST	24,471	7,987	34	257	154	132	125	7	7	89	65	103
338	STROUD	45,720	37,786	248	1115	702	587	548	30	36	378	414	413
339	TETBURY	25,941	9,254	29	197	105	93	104	3	6	70	64	92
340	CIRENCESTER	85,998	21,422	156	690	460	355	335	24	26	238	222	230
341	NORTHLEACH	67,947	10,984	69	354	179	180	185	12	10	89	85	175
342	STOW-ON-THE-WOLD	41,131	9,832	69	304	169	161	143	7	7	83	81	135
343	WINCHCOMB	57,494	10,130	72	318	175	166	152	20	15	104	71	143
344	CHELTENHAM	24,870	44,184	234	1102	905	607	575	35	45	418	487	197
345	TEWKESBURY	36,918	15,131	88	470	320	247	223	19	18	163	157	150
	23.—HEREFORDSHIRE.												
346	LEDBURY	48,783	13,139	76	406	249	209	197	22	15	119	130	157
347	ROSS	55,908	15,702	101	435	361	228	207	16	16	195	186	74
348	HEREFORD	144,091	33,154	299	952	922	489	463	56	57	484	438	30
349	WEOBLY	48,959	8,718	49	247	219	130	107	11	9	122	97	28
350	BROMYARD	61,959	11,497	60	347	232	159	188	20	22	124	108	115
351	LEOMINSTER	65,920	11,910	103	413	315	208	205	15	18	103	152	98
	24.—SHROPSHIRE.												
352	LUDLOW	87,773	17,071	125	440	336	228	212	20	28	178	158	104
353	CLUN	82,986	10,119	74	319	197	148	161	15	19	99	98	122
354	CHURCH STRETTON	47,184	6,167	37	162	96	84	78	13	9	49	47	66
355	CLEOBURY MORTIMER	54,940	8,383	58	195	177	95	100	14	9	85	92	18
356	BRIDGNORTH	65,986	15,708	90	377	353	189	188	14	17	183	150	24
357	SHIFFNAL	46,953	11,483	99	316	222	157	159	13	10	134	98	94
358	MADELEY	27,951	27,027	145	932	576	482	470	45	47	291	285	356
359	ATCHAM	104,144	19,174	80	511	346	251	260	30	17	185	163	165
360	SHREWSBURY	19,452	23,104	252	654	645	329	325	20	34	316	310	9
361	OSWESTRY	77,948	22,795	137	698	477	360	308	30	32	232	245	221
362	ELLESMERE	71,981	15,289	60	455	353	230	205	30	21	177	156	102
363a	WEM	51,197	10,125	67	344	220	180	164	16	21	130	100	124
363b	WHITCHURCH	39,976	11,470	91	331	229	157	174	22	22	119	103	228
364	MARKET DRAYTON	67,910	14,010	110	406	248	223	185	20	24	151	127	158
365	WELLINGTON	33,728	20,729	189	737	477	391	346	25	24	232	235	260
366	NEWPORT	47,477	12,620	95	439	305	241	226	19	24	157	149	134

* See note, p. 14.

VI.—WEST MIDLAND COUNTIES.—MARRIAGES, BIRTHS, AND DEATHS, 1855—DISTRICTS—*continued.*

No.	DISTRICTS.	AREA in Statute Acres.	POPULATION, 1851.	TOTAL			BIRTHS.				DEATHS.		Excess of Births over Deaths.
				MARRIAGES.	BIRTHS.	DEATHS.	Including Illegitimate Births.		Illegitimate Births.				
							Males.	Females.	Males.	Females.	Males.	Females.	
	25.—STAFFORDSHIRE.												
357	STAFFORD	52,022	22,787	183	707	589	323	384	23	32	292	297	118
358	STONE	68,524	19,344	162	619	400	331	288	26	20	208	192	219
359	NEWCASTLE-UNDER-LYME	26,718	20,814	177	909	541	469	446	31	28	260	281	365
360	WOLSTANTON	13,679	41,916	488	2076	1128	1039	1037	69	71	571	557	948
361	STOKE-UPON-TRENT	10,490	57,942	651	2630	1663	1353	1277	103	103	902	761	967
362	LEEK	72,893	23,031	151	881	515	457	424	51	47	251	264	366
363	CHEADLE	55,146	18,142	114	671	402	333	338	26	24	212	190	269
364	UTTOXETER	62,890	15,140	79	402	284	193	209	20	26	129	155	118
365	BURTON-UPON-TRENT	90,652	31,843	261	1292	704	574	628	41	39	363	341	498
366	TAMWORTH	46,740	13,996	86	478	313	255	223	15	14	155	158	165
367	LICHFIELD	71,713	25,279	193	809	498	412	397	35	22	259	239	311
368	PENKRIDGE	70,799	16,850	116	553	382	265	288	20	26	194	188	171
369	WOLVERHAMPTON	53,980	104,158	1075	5155	3080	2635	2520	165	141	1639	1421	2075
370	WALSALL	21,703	43,044	373	2415	1158	1241	1174	52	60	621	537	1257
371	WEST BROMWICH	19,364	69,729	794	3518	1837	1846	1672	82	78	985	852	1681
372	DUDLEY	17,984	100,580	1339	5923	3112	2963	2960	152	139	1637	1475	2811
	26.—WORCESTERSHIRE.												
373	STOURBRIDGE	16,200	57,350	469	2726	1433	1388	1338	63	79	766	667	1293
374	KIDDERMINSTER	37,321	32,917	227	963	715	484	479	30	28	370	345	248
375	TENBURY	35,941	7,047	38	217	131	110	107	9	8	66	65	86
376	MARTLEY	53,718	13,811	60	357	252	160	197	10	23	116	136	105
377	WORCESTER	6,399	27,377	262	838	693	419	419	36	24	332	361	145
378	UPTON-ON-SEVERN	53,016	18,070	105	543	411	291	252	20	14	199	212	132
379	EVESHAM	46,709	14,463	82	444	266	234	210	22	10	132	134	178
380	PERSHORE	52,209	13,553	80	366	230	202	164	19	16	120	110	136
381	DROITWICH	56,525	18,152	154	527	361	275	252	24	18	170	191	166
382	BROMSGROVE	47,374	24,822	133	828	478	414	414	30	41	243	235	350
383	KINGS NORTON	28,404	30,871	614	1298	672	635	663	25	30	313	359	626
	27.—WARWICKSHIRE.												
384	BIRMINGHAM	2,660	173,951	1798	8099	4602	4070	4029	184	221	2502	2160	3497
385	ASTON	31,273	66,852	715	3332	1598	1719	1613	57	65	850	748	1734
386	MERIDEN	48,518	11,267	63	331	202	177	154	16	11	96	106	129
387	ATHERSTONE	27,883	11,448	70	384	248	187	197	11	18	113	135	136
388	NUNEATON	20,428	13,532	85	318	239	161	157	13	6	115	124	79
389	FOLESHILL	19,389	18,927	135	833	402	413	420	24	27	201	201	431
390	COVENTRY	5,489	36,812	381	1445	965	732	713	53	49	503	462	480
391	RUGBY	80,755	23,477	171	745	498	399	346	17	21	284	214	247
392	SOLIHULL	46,015	11,031	90	343	216	200	143	10	10	110	103	127
393	WARWICK	66,539	41,034	328	1196	981	596	600	36	41	495	486	215
394	STRATFORD-ON-AVON	79,051	20,789	116	603	383	291	312	16	14	187	196	220
395	ALCESTER	32,430	17,482	85	505	345	258	247	24	25	168	177	160
396	SHIPSTON-ON-STOUR	78,899	20,951	135	623	323	303	317	23	29	195	198	230
397	SOUTHAM	50,409	10,504	69	327	184	171	156	10	9	87	97	143

VII.—NORTH MIDLAND COUNTIES.—MARRIAGES, BIRTHS, AND DEATHS, 1855—DISTRICTS.

	28.—LEICESTERSHIRE.												
398	LUTTERWORTH	59,031	16,194	84	383	296	173	210	14	16	145	151	87
399	MARKET HARBOROUGH	64,094	15,839	122	539	320	272	267	13	21	169	151	219
400	BILLESDON	50,721	7,909	42	186	130	80	106	6	2	75	55	56
401	BLABY	34,207	14,190	112	536	302	287	249	33	26	165	137	234
402	HINCKLEY	28,070	16,558	108	602	351	307	293	29	30	177	174	251
403	MARKET BOSWORTH	53,726	13,633	91	427	241	226	201	7	18	121	120	186
404	ASHBY-DE-LA-ZOUCH	50,242	25,895	190	1002	517	521	481	30	30	256	261	485
405	LOUGHBOROUGH	45,550	25,308	191	786	555	398	388	32	27	272	283	231
406	BARROW-UPON-SOAR	47,868	20,059	138	702	416	346	356	18	36	205	211	286
407	LEICESTER	2,960	60,642	609	2301	1499	1148	1153	98	115	739	760	802
408	MELTON MOWBRAY	98,077	20,533	122	615	342	319	296	25	21	157	185	273
	29.—RUTLANDSHIRE.												
409	OAKHAM	55,030	11,513	86	335	239	176	159	15	15	117	122	96
410	UPPINGHAM	52,398	12,739	68	376	242	194	182	7	17	116	126	134
	30.—LINCOLNSHIRE.												
411	STAMFORD	52,858	19,755	116	590	463	315	275	15	12	241	225	124
412	BOURN	106,934	22,962	160	708	498	352	356	31	38	252	246	210
413	SPALDING	76,181	21,290	143	686	453	336	350	23	24	220	233	233
414	HOLBEACH	107,209	19,134	138	667	455	350	317	29	15	237	218	212
415	BOSTON	125,547	38,144	281	1094	713	579	515	51	45	364	349	381
416	SLEAFORD	131,777	24,531	192	754	501	375	379	25	27	250	251	253
417	GRANTHAM	103,929	28,450	208	901	486	455	446	23	33	243	243	415
418	LINCOLN	158,920	42,972	365	1540	990	798	742	66	67	485	505	550
419	HORNCASTLE	113,588	27,989	174	794	511	438	356	46	35	267	244	283
420	SPILSBY	140,269	28,037	184	908	537	492	446	55	40	268	269	401
421	LOUTH	170,708	33,127	270	1103	763	553	552	35	34	379	384	342
422	CAISTOR	183,164	34,291	247	1115	720	567	538	45	31	405	315	395
423	GLANFORD BRIGG	165,470	35,786	208	1193	671	597	594	49	37	342	329	522
424	GAINSBOROUGH	106,938	27,256	196	822	562	427	395	39	41	293	269	260
	31.—NOTTINGHAMSHIRE.												
425	EAST RETFORD	66,797	22,758	164	736	459	372	364	32	35	220	233	277
426	WORKSOP	20,450	19,153	128	656	373	350	308	25	18	192	181	285
427	MANSFIELD	53,960	30,146	223	1130	555	554	576	61	64	282	273	575
428	BASFORD	88,039	64,723	551	2365	1428	1338	1327	123	112	717	711	1237
429	RADFORD	6,900	26,776	242	1034	611	515	519	39	33	302	309	423

VII.—NORTH MIDLAND COUNTIES.—MARRIAGES, BIRTHS, AND DEATHS, 1855—DISTRICTS—*contd.*

No.	DISTRICTS.	AREA in Statute Acres.	POPULATION, 1851.	TOTAL MARRIAGES.	TOTAL BIRTHS.	TOTAL DEATHS.	BIRTHS. Including Illegitimate Births. Males.	BIRTHS. Including Illegitimate Births. Females.	BIRTHS. Illegitimate Births. Males.	BIRTHS. Illegitimate Births. Females.	DEATHS. Males.	DEATHS. Females.
	31. NOTTINGHAMSHIRE—*cont.*											
440	NOTTINGHAM	1,870	58,419	724	2197	479	1125	1072	87	107	746	738
441	SOUTHWELL	117,432	23,416	130	728	48	371	357	37	37	231	230
442	NEWARK	93,881	30,218	242	984	615	495	489	39	42	206	220
443	BINGHAM	68,139	16,241	102	466	278	238	252	18	21	135	143
	32. DERBYSHIRE.											
444	SHARDLOW	73,390	39,322	—	945	626	486	459	31	39	287	339
445	DERBY	2,970	42,984	55	1850	156	917	933	65	67	780	752
446	BELPER	67,580	45,872	458	1750	994	869	881	60	69	740	724
447	ASHBOURNE	104,937	29,932	90	626	371	322	304	30	31	190	181
448	CHESTERFIELD	91,925	47,795	375	2056	995	1043	1013	81	77	558	527
449	BAKEWELL	107,905	20,880	213	909	601	459	449	43	28	289	312
450	CHAPEL-EN-LE-FRITH	67,918	11,486	82	466	210	236	194	14	14	102	108
451	HAYFIELD	48,855	29,712	182	101	729	567	567	38	55	376	353

VIII.—NORTH WESTERN COUNTIES.—MARRIAGES, BIRTHS AND DEATHS, 1855.

DISTRICTS.

	33. CHESHIRE.											
452	STOCKPORT	30,709	90,208	914	3316	2411	1708	1638	126	129	1162	1249
453	MACCLESFIELD	81,561	63,927	497	2125	1507	1092	1031	113	110	724	783
454	ALTRINCHAM	75,985	34,043	201	1235	717	613	642	66	58	376	343
455	RUNCORN	45,776	25,797	194	925	515	501	424	42	25	294	221
456	NORTHWICH	65,145	31,262	151	1199	637	608	591	67	60	358	279
457	CONGLETON	52,980	30,512	238	1133	734	559	574	55	58	337	397
458	NANTWICH	111,124	37,941	253	1280	799	681	599	84	76	393	367
459	GREAT BOUGHTON (CHESTER)	107,555	52,950	524	1695	1224	893	802	68	65	618	606
460	WIRRALL	112,110	57,157	369	2393	1231	1215	1180	58	60	639	592
	34. LANCASHIRE.											
461	LIVERPOOL	2,220	278,236	3865	9189	9006	4695	4494	229	178	4731	4368
462	WEST DERBY	50,967	183,279	1072	6095	4175	3139	3290	197	169	2139	2043
463	PRESCOT	50,859	56,074	435	2670	1466	1362	1314	94	83	711	653
464	ORMSKIRK	111,958	38,907	274	1439	830	728	688	54	58	424	402
465	WIGAN	47,018	77,339	741	3612	2076	1754	1848	217	200	1050	1026
466	WARRINGTON	29,084	36,164	387	1662	886	854	808	58	67	490	396
467	LEIGH	23,610	32,734	278	1290	828	679	61	76	75	429	390
468	BOLTON	43,890	114,712	945	4981	3483	2551	2375	212	202	1797	1686
469	BURY	32,993	88,815	746	3128	2121	1735	1.93	140	90	1214	1107
470	BARTON-UPON-IRWELL	23,279	31,985	327	1243	788	657	578	57	55	400	396
471	CHORLTON	11,549	125,941	946	5654	3307	2918	2736	197	142	1784	1583
472	SALFORD	4,459	87,253	805	3508	2327	1819	1769	85	110	1276	1251
473	MANCHESTER	12,028	228,483	3970	9160	7939	4698	4698	278	256	4892	3907
474	ASHTON-UNDER LYNE	24,057	113,919	1009	4724	3330	2371	2373	189	161	1749	1790
475	OLDHAM	16,852	85,788	594	3761	2315	1914	1847	143	122	1189	1146
476	ROCHDALE	40,110	72,515	788	3008	1954	1522	1486	60	78	946	1008
477	HASLINGDEN	24,081	50,121	558	2297	1284	1155	1142	60	62	692	692
478	BURNLEY	51,127	63,908	515	2556	1460	1288	1298	127	138	729	731
479	CLITHEROE	114,297	22,598	150	616	433	325	291	30	23	219	214
480	BLACKBURN	45,759	90,738	891	4120	2434	2087	2045	144	152	1449	1485
481	CHORLEY	52,213	37,701	231	1450	832	732	71.	70	91	440	392
482	PRESTON	69,015	96,547	688	3837	3178	1957	1870	179	171	1623	1556
483	FYLDE	76,307	22,902	124	715	446	344	371	29	22	225	231
484	GARSTANG	62,017	12,307	73	411	294	223	188	18	8	119	115
485	LANCASTER	138,746	34,930	282	1147	795	578	569	51	48	409	386
486	ULVERSTONE	135,983	30,536	226	1174	602	591	583	59	52	284	318

IX.—YORKSHIRE.—MARRIAGES, BIRTHS, AND DEATHS, 1855.—DISTRICTS.

	35. WEST RIDING.											
487	SEDBERGH	52,882	4,574	36	154	86	84	70		12	52	54
488	SETTLE	151,591	13,702	64	411	287	205	206	24	19	101	106
489	SKIPTON	156,165	28,766	203	908	599	500	468		24	302	297
490	PATELEY BRIDGE	74,275	9,334	31	317	177		46	14	10	80	97
491	RIPON	76,590	16,041	151	497	306	270	227	18	15	145	161
492a	GREAT OUSEBURN	51,808	12,167	58	357	259	178	179	10	15	125	135
492b	KNARESBOROUGH	39,942	15,473	128	458	365	216	242	13	27	182	185
492c	WETHERBY	22,957	5,129	40	162	104	70	92			60	44
493	OTLEY	73,923	28,941	213	909	651	482	427	22	25	342	309
494	KEIGHLEY	46,052	45,893	237	1374	909	81.	763	69	57	509	499
495	TODMORDEN	23,020	29,727	121	909	624	461	448	38		334	290
496	SADDLEWORTH	18,980	17,709	69	690	438	393	327	35	28	216	222
497	HUDDERSFIELD	68,560	125,860	893	4588	2955	2329	2259	176	151	1567	1388
498	HALIFAX	51,784	120,958	1095	4323	2717	2202	212.	146	140	1383	1334
499	BRADFORD	46,934	181,964	1620	7491	4695	3797	3694	271	263	2228	2167
500	HUNSLET	30,921	88,679	299	3999	2953	1971	1998	90	97	1037	995
501	LEEDS	2,100	101,343	1588	4115	2641	2124	1991	141	137	1337	1284
502	DEWSBURY	24,456	71,768	712	3304	1809	1750	1654	98	91	996	853
503	WAKEFIELD	40,140	48,956	433	1891	1201	997	924	73	66	637	564
504a	PONTEFRACT	66,135	29,037	282	1250	677	654	616	41	35	348	329
504b	HEMSWORTH	23,870	8,158	58	213	128	127	86	10	7	67	61
505	BARNSLEY	25,376	34,980	263	1626	850	815	808	66	71	430	434

IX.—YORKSHIRE.—MARRIAGES, BIRTHS, AND DEATHS, 1855—DISTRICTS—*continued.*

No.	DISTRICTS.	AREA in Statute Acres.	POPULATION, 1851.	TOTAL MARRIAGES.	TOTAL BIRTHS.	TOTAL DEATHS.	BIRTHS. Including Illegitimate Births. Males.	BIRTHS. Including Illegitimate Births. Females.	BIRTHS. Illegitimate Births. Males.	BIRTHS. Illegitimate Births. Females.	DEATHS. Males.	DEATHS. Females.	Excess of Births over Deaths.
	35. WEST RIDING—*continued.*												
306	WORTLEY	85,790	32,012	239	1419	710	756	663	50	57	388	331	700
307	ECCLESALL BIERLOW	20,960	37,914	88	2041	1111	979	1062	58	57	545	566	930
308	SHEFFIELD	10,780	105,125	1818	5050	2931	2560	2490	120	146	1524	1407	2119
309	ROTHERHAM	50,791	33,952	354	1508	781	773	735	38	40	415	366	727
310	DONCASTER	109,031	34,675	294	1305	785	741	654	50	29	416	369	610
311	THORNE	71,246	15,886	118	574	320	289	285	16	17	156	164	254
312	GOOLE	40,908	13,986	110	458	202	234	224	16	13	160	132	166
313	SELBY	53,764	15,429	104	565	341	286	279	20	10	172	169	224
314	TADCASTER	78,241	19,253	117	610	387	324	286	30	33	195	172	240
	36.- EAST RIDING (*with York*).												
315	YORK	83,430	54,324	627	1903	1256	955	948	64	75	602	648	653
316	POCKLINGTON	107,536	16,038	104	519	350	282	237	26	19	187	163	169
317	HOWDEN	72,233	14,436	110	547	303	277	270	22	26	160	143	244
318	BEVERLEY	78,434	29,040	178	665	356	330	335	24	17	174	182	309
319	SCULCOATES	45,484	44,719	487	1651	983	824	827	46	40	475	488	688
320	HULL	1,827	50,479	567	1695	1122	854	841	44	48	563	559	573
321	PATRINGTON	88,872	9,407	73	346	225	157	189	23	17	115	110	121
322	SKIRLAUGH	67,928	9,279	77	301	161	165	136	18	13	78	83	140
323	DRIFFIELD	105,114	18,245	139	627	410	348	284	30	37	218	192	217
324	BRIDLINGTON	67,984	11,322	103	490	305	241	249	25	27	155	150	185
	37.- NORTH RIDING.												
325	SCARBOROUGH	81,460	24,615	237	914	565	463	451	41	31	305	300	349
326	MALTON	112,107	25,128	162	750	509	396	354	31	43	274	255	241
327	EASINGWOLD	67,703	10,211	67	316	208	173	141	16	8	106	102	108
328	THIRSK	62,444	12,709	83	390	228	206	184	18	17	133	95	162
329	HELMSLEY	170,187	12,135	85	382	258	195	187	23	20	118	120	144
330	PICKERING	88,362	9,078	100	307	210	151	156	18	13	103	107	97
331	WHITBY	90,171	21,702	201	837	477	454	383	23	26	244	233	360
332	GUISBOROUGH	96,862	12,282	134	630	341	324	306	24	19	180	161	289
333	STOKESLEY	60,274	8,526	59	303	213	146	157	7	10	96	117	90
334	NORTHALLERTON	68,542	12,620	77	336	267	182	174	20	20	124	143	89
335	BEDALE	45,388	8,040	63	250	181	130	120	9	7	87	94	69
336	LEYBURN	84,018	10,057	64	299	157	148	151	11	10	84	73	142
337	ASKRIGG	77,308	5,435	41	193	120	88	108	10	15	56	64	73
338	REETH	70,267	6,289	48	237	129	120	111	8	7	62	67	108
339	RICHMOND	78,559	15,816	103	392	278	195	193	15	14	154	124	114

X.—NORTHERN COUNTIES.—MARRIAGES, BIRTHS AND DEATHS, 1855—DISTRICTS.

	38.- DURHAM.												
340	DARLINGTON	62,952	21,618	298	791	463	417	379	26	25	232	231	333
341	STOCKTON	12,727	52,971	697	2439	1541	1465	1374	82	72	775	766	1298
342	AUCKLAND	50,703	50,703	419	1882	910	942	940	58	53	484	426	972
343	TEESDALE	174,162	19,813	186	694	393	375	319	49	41	196	197	301
344	WEARDALE	19,533	11,757	127	640	331	319	321	28	32	176	155	309
345	DURHAM	98,498	57,951	593	2677	1351	1375	1302	66	83	688	663	1326
346	EASINGTON	38,105	21,745	208	988	517	529	459	37	31	274	243	471
347	HOUGHTON-LE-SPRING	16,262	19,761	129	729	450	354	366	17	24	240	210	279
348	CHESTER-LE-STREET	35,079	20,287	122	896	441	483	413	22	16	231	210	455
349	SUNDERLAND	11,944	70,376	982	3547	1904	1703	1754	93	68	950	954	1643
350	SOUTH SHIELDS	15,477	35,190	419	1443	1053	816	827	24	26	568	485	890
351	GATESHEAD	27,943	49,981	344	2217	1204	1168	1049	64	64	650	614	953
	39.- NORTHUMBERLAND.												
352	NEWCASTLE-UPON-TYNE	7,102	87,154	1679	3518	2505	1803	1655	148	129	1317	1188	1013
353	TYNEMOUTH	37,547	61,218	581	2756	1576	1424	1332	80	64	761	815	1180
354	CASTLE WARD	89,587	1,997	60	424	250	215	209	28	14	126	124	174
355	HEXHAM	198,796	30,135	170	1054	548	532	522	54	59	267	281	506
356	HALTWHISTLE	83,961	7,296	11	213	106	116	97	8	8	64	42	107
357	BELLINGHAM	277,861	6,553	21	171	109	93	76	24	8	47	62	62
358	MORPETH	95,429	18,127	58	682	428	353	329	37	31	214	214	254
359	ALNWICK	98,935	21,122	65	646	394	345	301	35	24	199	193	252
360	BELFORD	41,781	6,871	25	198	118	89	109	8	10	64	54	80
361	BERWICK	57,975	24,693	75	708	439	372	336	29	25	216	223	269
362	GLENDALE	142,703	14,148	29	409	205	198	211	19	20	103	102	204
363	ROTHBURY	139,168	7,451	20	208	95	112	96	11	12	42	53	113
	40.- CUMBERLAND.												
364	ABSTON	35,030	6,815	20	210	149	113	97	13	8	84	65	61
365	PENRITH	181,256	22,207	108	622	423	295	327	30	29	214	209	199
366	BRAMPTON	95,473	11,323	23	311	174	154	157	25	33	85	89	137
367	LONGTOWN	80,871	9,936	27	309	137	155	154	31	19	71	66	172
368	CARLISLE	70,810	41,557	193	1408	1032	748	660	64	60	521	511	376
369	WIGTON	176,529	21,931	87	715	473	367	346	48	48	220	244	240
370	COCKERMOUTH	150,925	38,510	217	1259	919	678	621	62	61	475	444	380
371	WHITEHAVEN	19,293	35,914	270	1266	1042	688	678	69	58	506	536	324
372	BOOTLE	100,006	6,008	41	168	96	88	80	14	8	53	43	72
	41.—WESTMORLAND.												
373	EAST WARD	177,910	13,960	86	367	275	191	176	24	18	149	126	92
374	WEST WARD	120,523	8,155	38	223	139	120	103	15	3	69	70	84
375	KENDAL	189,134	30,572	257	1066	658	540	526	50	55	317	341	408

XI.—MONMOUTHSHIRE AND WALES.—MARRIAGES, BIRTHS, AND DEATHS, 1855—DISTRICTS.

No.	DISTRICTS.	Area in Statute Acres.	Population, 1851.	TOTAL			BIRTHS.				DEATHS.		
				MARRIAGES.	BIRTHS.	DEATHS.	Including Illegitimate Births.		Illegitimate Births.				
							Males.	Females.	Males.	Females.	Males.	Females.	
	42.—MONMOUTHSHIRE.												
576	Chepstow	31,255	19,087	94	579	386	308	291	15	23	196	190	
577	Monmouth	101,791	27,579	163	879	619	424	455	41	36	336	286	
578	Abergavenny	88,176	59,239	590	2508	1558	1260	1248	50	47	847	711	
579	Pontypool	51,429	27,993	348	1156	706	619	537	25	16	389	327	
580	Newport	110,355	43,472	508	1676	1123	844	832	33	28	539	594	
	43.—SOUTH WALES.												
	GLAMORGANSHIRE.												
581	Cardiff	117,797	46,491	665	2176	1254	1136	1040	52	43	672	582	
582	Merthyr Tydfil	112,986	76,804	1036	3861	2541	1964	1897	95	82	1422	1119	1
583	Bridgend	109,511	23,422	195	831	558	447	384	34	28	283	275	
584	Neath	162,817	46,471	406	1963	1193	991	972	42	36	596	595	
585	Swansea	108,769	46,907	419	1668	1165	861	807	45	28	604	561	
	CARMARTHENSHIRE.												
586	Llanelly	73,451	28,507	215	872	534	443	429	22	30	270	264	
587	Llandovery	154,572	15,055	101	482	285	261	221	19	17	153	132	
588	Llandilofawr	97,307	17,968	142	584	339	292	242	28	24	172	167	
589	Carmarthen	172,546	38,142	281	1134	789	563	572	74	54	383	406	
	PEMBROKESHIRE.												
590	Narberth	124,908	22,130	110	640	396	298	342	30	28	180	196	
591	Pembroke	70,276	22,960	172	741	494	375	366	26	35	254	240	
592	Haverfordwest	170,861	39,882	286	1089	675	569	520	56	73	413	462	
	CARDIGANSHIRE.												
593	Cardigan	85,481	20,186	118	504	422	243	261	16	16	182	240	
594	Newcastle-in-Emlyn	113,346	20,173	122	535	332	287	248	32	29	172	160	
595	Lampeter	75,710	9,874	75	239	186	129	110	10	10	93	93	
596	Aberayron	65,704	13,234	96	389	254	192	197	21	15	131	122	
597	Aberystwith	132,592	25,753	176	720	584	382	338	21	19	272	312	
598	Tregaron	122,050	10,404	59	397	214	154	143	17	19	106	108	
	BRECKNOCKSHIRE.												
599	Builth	102,953	8,945	54	236	136	127	109	20	7	69	67	
600	Brecknock	196,793	18,174	147	556	405	278	278	27	21	210	195	
601	Crickhowell	53,492	21,897	187	894	552	447	447	28	27	292	260	
602	Hay	89,695	10,962	66	285	220	136	149	12	8	117	103	
	RADNORSHIRE.												
603	Presteigne	104,962	15,149	92	443	323	229	214	27	23	169	164	
604	Knighton	97,492	9,480	48	318	212	160	158	33	29	116	96	
605	Rhayader	105,432	6,790	39	210	149	106	104	29	21	70	79	
	44.—NORTH WALES.												
	MONTGOMERYSHIRE.												
606	Machynlleth	116,647	12,116	76	357	307	189	168	17	16	154	153	
607	Newtown	189,537	25,107	148	741	537	381	360	51	60	263	274	
608	Montgomery	88,902	21,381	130	606	412	300	306	32	22	217	195	
609	Llanfyllin	173,185	19,538	140	530	408	268	252	36	32	211	192	
	FLINTSHIRE.												
610	Holywell	89,479	41,047	267	1192	1023	596	596	37	34	510	513	1
	DENBIGHSHIRE.												
611	Wrexham	78,592	40,078	352	1524	1012	785	739	64	46	522	490	
612	Ruthin	92,953	16,953	103	465	344	259	206	18	20	165	179	1
613	St. Asaph	93,984	25,288	147	724	563	353	371	22	27	289	274	1
614	Llanrwst	100,481	12,479	88	347	237	172	175	16	15	106	131	1
	MERIONETHSHIRE.												
615	Corwen	123,807	15,418	106	391	273	198	193	16	10	147	126	1
616	Bala	88,222	6,736	44	190	113	91	99	9	5	55	60	
617	Dolgelly	145,213	12,971	87	314	272	143	171	11	11	131	141	
618	Festiniog	134,714	16,182	112	572	396	287	285	24	16	191	207	1
	CARNARVONSHIRE.												
619	Pwllheli	93,319	21,788	113	549	477	278	271	19	32	226	251	
620	Carnarvon	97,135	30,446	214	979	686	487	492	30	27	321	345	3
621	Bangor	104,280	34,321	231	1044	741	549	495	29	24	354	387	3
622	Conway	57,131	11,530	101	375	216	203	172	19	14	117	90	1
	ANGLESEY.												
623*	Anglesey	122,982	33,732	223	1002	769	561	531	40	33	365	404	3

* See note, p. 24.

I.—LONDON.—BIRTHS AND DEATHS, 1855—SUB-DISTRICTS.

No.	SUB-DISTRICTS.	Area in Statute Acres.	Population, 1851.	TOTAL		BIRTHS.				DEATHS.		Excess of Births over Deaths.
				BIRTHS.	DEATHS.	Including Illegitimate Births.		Illegitimate Births.				
						Males.	Females.	Males.	Females.	Males.	Females.	
	MIDDLESEX (*part of*).											
	1.—KENSINGTON.											
1	St. Mary Paddington *W*	827	17252	836	519	451	385	17	14	246	273	317
2	St. John Paddington	430	29053	817	637	381	436	9	9	330	307	180
3	Kensington Town *W*	1244	29183	1281	824	632	649	47	44	402	422	457
4	Brompton	698	14870	425	403	220	205	10	3	194	209	22
5	St. Peter Hammersmith	203	4467	131	85	70	61	1	1	48	37	46
6	St. Paul Hammersmith	2118	13293	458	309	243	215	8	7	141	168	149
7	Fulham *W*	1834	11886	430	283	215	215	13	17	154	129	147
	2.—CHELSEA.											
1	Chelsea South	368	19050	546	402	246	280	5	9	272	190	84
2	Chelsea North-West *W w*	213	17609	652	587	322	330	20	33	301	286	65
3	Chelsea North-East	284	19819	669	429	326	343	14	14	207	222	240
	3.—ST. GEORGE HANOVER SQUARE.											
1	Hanover Square	445	20216	413	347	226	185	9	3	180	167	66
2	May Fair *W*	136	12980	215	249	107	108	2	–	142	107	−34
3	Belgrave	580	40034	1446	1140	718	728	24	17	606	534	306
	4.—WESTMINSTER.											
1	St. John	260	34295	1259	873	621	618	9	6	480	393	356
2	St. Margaret *W*	657	31314	936	938	465	471	43	50	463	495	−23
	5. ST. MARTIN-IN-THE-FIELDS.											
1	Charing Cross *W*	263	12587	295	357	154	141	25	23	188	169	−63
2	Long Acre	42	12053	331	236	181	150	8	3	111	125	95
	6.—ST. JAMES WESTMINSTER.											
1	Berwick Street	25	10798	304	220	166	138	5	2	106	114	84
2	St. James's Square	85	11469	178	147	89	89	2	2	86	71	21
3	Golden Square *W*	54	14139	410	405	201	209	20	21	197	208	5
	7.—MARYLEBONE.											
1	All Souls	112	28841	766	797	405	361	16	12	395	402	−35
2	Cavendish Square	113	14687	293	205	154	139	4	2	86	119	88
3	Rectory *W*	116	27633	943	1044	479	464	100	102	486	558	−101
4	St. Mary	108	22814	892	594	387	415	49	41	226	280	298
5	Christchurch	518	33895	1057	730	576	481	20	20	352	378	327
6	St. John	542	29826	975	576	527	448	16	13	299	277	399
	8.—HAMPSTEAD.											
1	Hampstead *W*	2252	11986	344	240	177	167	6	7	109	131	104
	9.—PANCRAS.											
1	Regent's Park	427	31918	1024	621	528	496	17	16	290	331	403
2	Tottenham Court *w*	145	28433	863	924	418	445	22	20	476	448	−61
3	Gray's Inn Lane	155	26323	836	533	416	420	11	12	265	288	283
4	Somers Town	184	35641	1266	776	638	628	20	16	365	411	490
5	Camden Town *W*	171	21115	863	885	435	428	62	65	404	481	−23
6	Kentish Town	1634	23326	1220	607	626	594	11	13	287	320	613
	10.—ISLINGTON.											
1	Islington West *W*	1228	47881	2185	1550	1122	1053	45	45	765	785	635
2	Islington East	1899	47448	1963	1130	1005	938	22	14	559	571	833
	11.—HACKNEY.											
1	Stoke Newington	639	4840	138	96	77	61	1	1	40	56	42
2	Stamford Hill	615	5549	152	66	77	75	1	3	29	37	86
3	West Hackney	472	18732	758	366	382	376	8	7	186	180	392
4	Hackney *W*	1731	29850	775	759	382	393	21	35	391	368	16
5	South Hackney	472	8458	357	221	171	186	4	2	108	113	136
	12.—ST. GILES.											
1	St. George Bloomsbury	122	16807	406	317	189	217	3	5	141	176	89
2	St. Giles South *W*	63	19951	849	817	452	397	38	38	433	384	33
3	St. Giles North	60	17456	513	406	259	254	6	4	197	209	107
	13.—STRAND.											
1	St. Anne Soho	53	17335	534	362	256	278	17	21	193	169	172
2	St. Mary-le-Strand	67	11615	310	238	149	161	6	3	111	127	72
3	St. Clement Danes	54	15510	444	543	245	199	5	5	328	215	−99

NOTE.—The Sub-districts are sub-divisions of the Districts, and comprise the Parishes or Places in which the Births and Deaths are registered by Registrars severally appointed for that purpose.

The letter *W* denotes that the Sub-district contains within its limits a Workhouse belonging to the District or Union; *w* indicates that a Workhouse belonging to *another* District or Union is included.

Wherever the minus sign (−) is prefixed to the numbers given in the Column headed "Excess of Births over Deaths," it denotes that the Births in the Sub-district, instead of exceeding the Deaths, were, in fact, *less than the Deaths* to the extent stated.

The Excess of Deaths over Births in several of the Sub-districts of London is attributable to the mortality in Hospitals.

For the number of Deaths in the Hospitals, Workhouses, and other principal Public Institutions in London, see pp. 83-4.

I.—LONDON.—BIRTHS AND DEATHS, 1855—SUB-DISTRICTS—*continued.*

No.	SUB-DISTRICTS.	Area in Statute Acres.	Population, 1851.	TOTAL		BIRTHS.				DEAT
				BIRTHS.	DEATHS.	Including Illegitimate Births.		Illegitimate Births.		
						Males.	Females.	Males.	Females.	Males.
	MIDDLESEX (*part of*)—*continued.*									
	14.—HOLBORN.									
1	St. George-the-Martyr	103	18813	562	425	290	272	8	7	225
2	St. Andrew Holborn *W*	53	13071	524	523	270	254	25	21	264
3	Saffron Hill	60	13837	317	238	150	167	5	2	125
	15.—CLERKENWELL.									
1	St. James *W*	74	21529	714	506	365	349	31	22	261
2	Amwell	82	15720	497	291	238	250	4	4	150
3	Pentonville	134	11904	428	230	214	214	7	4	109
4	Goswell Street	90	15625	547	367	273	274	4	3	174
	16.—ST. LUKE.									
1	Old Street	52	10617	458	231	249	200	5	1	122
2	City Road	77	16840	1075	439	587	488	11	6	225
3	Whitecross Street	33	13657	482	338	233	249	4	8	169
4	Finsbury	58	12941	422	276	213	209	3	6	140
	17.—EAST LONDON.									
1	St. Botolph	85	23824	728	550	359	369	8	6	280
2	Cripplegate	68	20382	685	506	367	318	13	10	264
	18.—WEST LONDON.									
1	West London North* *W to*	47	12946	385	910	187	198	15	18	542
2	West London South	89	13844	428	342	229	199	4	6	180
	19.—LONDON CITY.									
1	London City South-west	67	9204	214	183	114	100	1	-	80
2	London City North-west	72	11847	189	158	85	106	2	1	74
3	London City South	100	11461	267	171	142	125	-	1	80
4	London City South-east	103	10394	244	191	136	105	2	1	104
5	London City North-east	92	12826	290	250	151	139	4	-	113
	20.—SHOREDITCH.									
1	Holywell	68	17245	581	389	302	279	5	8	186
2	St. Leonard	75	19419	720	484	346	374	5	9	237
3	Hoxton New Town *to*	150	22705	955	640	515	450	30	28	318
4	Hoxton Old Town	116	17431	786	445	393	393	2	7	205
5	Haggerstone West *W*	132	20276	884	722	448	436	32	40	342
6	Haggerstone East	125	11351	606	318	325	281	4	5	161
	21.—BETHNAL GREEN.									
1	Hackney Road	141	23910	956	495	493	463	13	8	232
2	Green *W*	291	21555	1048	823	508	540	34	31	419
3	Church	132	21787	868	419	410	458	6	4	220
4	Town	95	23941	846	431	428	418	17	10	219
	22.—WHITECHAPEL.									
1	Artillery	25	6769	228	125	113	110	1	1	65
2	Spitalfields	53	17396	520	345	255	255	5	4	171
3	Mile End New Town *W*	64	14543	514	435	262	252	5	5	263
4	Whitechapel North *W*	58	12330	497	501	273	224	44	55	228
5	Whitechapel Church*	47	7818	274	513	140	134	1	2	323
6	Goodman's Fields	51	12469	399	264	171	228	5	3	134
7	Aldgate	108	10694	314	270	161	153	2	3	135
	23.—ST. GEORGE-IN-THE-EAST.									
1	St. Mary	62	18067	674	393	335	319	6	6	199
2	St. Paul	84	20319	766	432	349	417	6	4	208
3	St. John *W*	97	9990	434	462	232	182	30	26	210
	24.—STEPNEY.									
1	Shadwell *W*	179	16179	457	476	235	222	18	18	218
2	Ratcliff *W*	152	13212	548	465	290	256	5	8	240
3	Mile End Old Town Upper	191	20582	1225	659	606	619	6	10	314
4	Mile End Old Town Lower *W to*	490	27020	1194	769	579	615	11	11	384
5	Limehouse *W*	295	22782	933	515	450	483	4	7	281
	25.—POPLAR.									
1	Bow *to*	1428	18778	1157	761	581	576	20	10	383
2	Poplar *W*	1490	28384	1457	815	775	682	17	20	431
	SURREY (*part of*).									
	26.—ST. SAVIOUR SOUTHWARK.									
1	Christchurch *W*	25	16022	574	519	282	312	14	11	235
2	St. Saviour	155	19709	687	619	353	334	8	3	265
	27.—ST. OLAVE SOUTHWARK.									
1	St. Olave*	75	8015	244	815	123	121	4	3	582
2	St. John Horsleydown *W*	94	11300	361	327	184	177	7	7	169

* The Excess of *Deaths* over Births in these Sub-districts is attributable to the fact of Hospitals for the sick being situ

For the number of Deaths in Hospitals, &c. see Table pp. 83-4.

I.—LONDON.—BIRTHS AND DEATHS, 1855—SUB-DISTRICTS—*continued.*

No.	SUB-DISTRICTS.	Area in Statute Acres.	Population, 1851.	TOTAL BIRTHS.	TOTAL DEATHS.	BIRTHS. Including Illegitimate Births. Males.	BIRTHS. Including Illegitimate Births. Females.	BIRTHS. Illegitimate Births. Males.	BIRTHS. Illegitimate Births. Females.	DEATHS. Males.	DEATHS. Females.	Excess of Births over Deaths.
	SURREY (*part of*)—*continued.*											
	28.—BERMONDSEY.											
1	St. James	454	18899	749	392	389	360	5	5	197	195	357
2	St. Mary Magdalen *W*	142	13934	640	464	320	320	16	24	245	219	176
3	Leather Market	92	13295	593	353	280	313	6	6	174	179	240
	29.—ST. GEORGE SOUTHWARK.											
1	Kent-road	105	18126	654	371	332	322	3	7	186	185	283
2	Borough-road *W*	65	15862	633	563	337	316	27	27	285	278	90
3	London-road	112	17836	636	397	338	298	10	7	205	192	239
	30.—NEWINGTON.											
1	Trinity Newington	142	20922	771	421	379	392	9	8	216	205	350
2	St. Peter Walworth *W*	321	29861	1599	839	713	686	39	39	373	466	560
3	St. Mary	161	14033	435	304	205	230	6	5	149	155	131
	31.—LAMBETH.											
1	Waterloo-road First	91	14088	557	315	269	288	6	11	151	164	242
2	Waterloo-road Second	142	18348	921	450	473	448	42	71	216	234	471
3	Lambeth Church First	206	18409	697	389	379	318	8	4	193	196	308
4	Lambeth Church Second *W*	186	21784	1100	980	602	498	52	58	493	487	120
5	Kennington First	459	24261	827	491	413	414	10	11	220	271	336
6	Kennington Second	510	18848	524	335	293	233	4	5	153	179	191
7	Brixton	1445	14610	441	258	221	220	3	5	109	149	183
8	Norwood *W*	976	3077	190	113	94	96	2	2	61	52	77
	32.—WANDSWORTH.											
1	Clapham	1233	16290	528	269	276	252	10	6	128	141	259
2	Battersea *W*	2343	10560	518	374	270	248	18	15	184	190	144
3	Wandsworth	2478	9611	350	289	180	170	6	4	150	139	61
4	Putney	2176	5280	150	84	74	76	4	–	45	39	66
5	Streatham	3465	9023	257	128	131	126	1	–	63	65	129
	33.—CAMBERWELL.											
1	Dulwich	1423	1632	34	26	22	12	–	–	15	11	8
2	Camberwell *W*	1339	17742	531	531	281	250	16	18	242	289	–
3	Peckham	1146	19444	796	542	400	396	7	20	197	245	354
4	St. George	434	13849	604	351	322	282	8	5	174	187	243
	34.—ROTHERHITHE.											
1	Rotherhithe *W*	886	17805	780	478	404	376	9	4	256	222	302
	KENT (*part of*).											
	35.—GREENWICH.											
1	St. Paul Deptford	1009	24899	1145	566	544	601	7	11	257	309	579
2	St. Nicholas Deptford	149	7071	310	166	166	144	2	6	82	84	144
3	Greenwich West	321	18800	648	563	322	326	6	8	254	209	85
4	Greenwich East* *W*	1087	16228	489	754	251	238	18	14	441	293	−265
5	Woolwich Dockyard	495	17140	702	487	352	350	5	10	270	217	215
6	Woolwich Arsenal	1101	15227	587	580	288	299	3	8	277	303	7
	36.—LEWISHAM.											
1	Plumstead	5057	13191	747	419	405	342	7	5	213	206	328
2	Eltham	4350	2568	79	51	44	35	2	2	23	28	28
3	Lee	2309	8478	227	142	111	116	–	2	62	80	85
4	Lewisham Village *W*	5418	6097	205	143	107	98	10	2	75	68	62
5	Sydenham		4501	240	106	119	121	3	–	47	59	134

II.—SOUTH EASTERN COUNTIES.—BIRTHS AND DEATHS, 1855—SUB-DISTRICTS.

	1.—**SURREY** (*extra-metropolitan*).											
	37.—EPSOM.											
1	Carshalton	12119	6205	192	112	95	97	3	4	62	50	80
2	Epsom *W*	12377	7140	183	118	93	90	6	6	65	53	65
3	Leatherhead	16684	5695	114	90	59	55	3	2	37	53	24
	38.—CHERTSEY.											
1	Walton	8126	4106	158	87	75	63	2	1	42	45	71
2	Chertsey *W*	14165	7077	218	122	97	121	17	9	58	64	93
3	Chobham	21250	4965	153	92	73	80	3	2	44	48	61
	39.—GUILDFORD.											
1	Woking	19051	5023	162	97	80	82	3	4	50	47	65
2	Ripley	8823	2371	82	64	36	46	1	1	31	33	18
3	Albury	19760	4229	111	61	53	58	2	3	30	31	80
4	Guildford *W*	5329	8082	246	285	131	117	8	11	157	128	−37
5	Godalming	12629	5367	173	126	80	93	–	3	64	62	47

* Greenwich Hospital and the Union Workhouse are situated in this Sub-district. For the number of Deaths in these Institutions see Table pp. 82-4.

II.—SOUTH EASTERN COUNTIES.—BIRTHS AND DEATHS, 1855—SUB-DISTRICTS—*continued*

No.	SUB-DISTRICTS.	Area in Statute Acres.	Population, 1851.	TOTAL		BIRTHS.				DEATHS.		Excess of Births over Deaths.
				BIRTHS.	DEATHS.	Including Illegitimate Births.		Illegitimate Births.				
						Males.	Females.	Males.	Females.	Males.	Females.	
	1.—SURREY (*extra-metropolitan*) —*continued.*											
	40.—FARNHAM.											
1	Frimley	11649	2167	110	99	58	52	1	3	54	45	11
2	Farnham *W*	19548	9076	311	289	162	149	8	5	155	134	22
	41.—FARNBOROUGH.											
1	Farnborough	24142	4703	97	82	51	46	1	1	48	34	15
2	Headley *W*	15429	3136	93	66	51	42	9	2	36	30	27
	42.—HAMBLEDON.											
1	Witley *W*	28157	6328	194	120	99	95	6	6	70	39	79
2	Cranley	32194	7224	203	138	111	92	3	5	61	77	65
	43.—DORKING.											
1	Capel	23989	3973	102	75	56	46	3	1	32	43	27
2	Dorking *W*	16017	7380	208	201	107	101	5	5	108	93	7
	44.—REIGATE.											
1	Reigate *W*	22736	8478	293	172	152	141	4	9	94	76	121
2	Horley	28550	5851	204	113	100	104	4	4	62	50	91
	45.—GODSTONE.											
1	Godstone *W*	43848	8866	269	171	150	119	15	6	86	85	98
	46.—CROYDON.											
1	Croydon *W*	21209	29075	884	567	444	440	13	16	289	278	317
2	Mitcham	11594	8813	254	144	130	124	9	4	68	76	110
	47.—KINGSTON.											
1	Wimbledon	8700	2698	72	47	33	39	1	–	24	23	25
2	Kingston *W*	6087	13427	496	344	255	241	8	10	165	179	152
3	Esher	8440	5715	177	112	97	80	5	1	58	54	65
4	Hampton	4310	5948	166	104	73	93	1	2	44	60	62
	48.—RICHMOND.											
1	Richmond *W*	2120	10917	301	252	159	142	8	3	130	122	49
2	Mortlake	2219	4989	136	113	61	75	1	3	52	61	23
	2.—KENT (*extra-metropolitan*).											
	49.—BROMLEY.											
1	Bromley	23118	9655	288	192	157	131	5	2	89	103	96
2	Chislehurst *W*	16809	7989	218	143	112	106	10	5	79	64	75
	50.—DARTFORD.											
1	Bexley	12969	10322	384	188	192	192	8	8	106	82	196
2	Dartford *W*	17675	11675	401	244	195	206	12	8	129	115	157
3	Farningham	29465	5333	189	87	104	85	1	4	46	41	102
	51.—GRAVESEND.											
1	Gravesend *W*	1541	16633	583	413	281	302	9	12	207	206	170
	52.—NORTH AYLESFORD.											
1	Northfleet	21687	8600	363	156	184	179	1	5	80	76	207
2	Strood *W*	20045	7969	302	208	153	149	7	6	116	92	94
	53.—HOO.											
1	Hoo *W*	33281	2845	116	68	59	57	3	7	40	28	48
	54.—MEDWAY.											
1	Rochester *W*	3120	16508	519	412	255	264	5	7	244	168	107
2	Gillingham *W*	11445	26268	886	750	440	426	20	13	455	295	136
	55.—MALLING.											
1	Aylesford	19208	6337	291	129	169	122	3	2	68	61	162
2	East Peckham *W*	12007	7622	239	188	115	124	11	11	104	84	51
3	Wrotham	16183	5630	194	103	91	103	4	3	45	58	91
	56.—SEVENOAKS.											
1	Shoreham	19200	5243	189	86	92	97	3	–	34	52	103
2	Sevenoaks *W*	20173	9770	271	181	144	127	14	14	81	100	90
3	Penshurst	28025	7082	264	117	138	126	3	4	63	54	147
	57.—TUNBRIDGE.											
1	Tunbridge Wells	30401	13709	456	280	224	232	11	7	134	146	322
2	Tunbridge *W*		9803	366	223	184	182	15	15	119	103	247
3	Brenchley	15778	5033	183	105	79	104	8	7	47	58	78

...TH EASTERN COUNTIES.—BIRTHS AND DEATHS, 1855—SUB-DISTRICTS—*continued.*

SUB-DISTRICTS.	Area in Statute Acres.	Population, 1851.	TOTAL		BIRTHS.				DEATHS.		Excess of Births over Deaths.
			BIRTHS.	DEATHS.	Including Illegitimate Births.		Illegitimate Births.				
					Males.	Females.	Males.	Females.	Males.	Females.	
...NT (*extra-metropolitan*)—*cont.*											
58.—MAIDSTONE.											
- - - - - - - - - -	10807	4637	173	93	83	90	3	5	44	49	80
W - - - - - - - - -	15317	5099	185	136	90	95	17	22	75	61	49
- - - - - - - - - -	7916	5621	167	84	84	83	6	5	34	50	83
...dstone - - - - - - - -	2056	10376	315	270	162	153	6	9	152	118	45
...dstone - - - - - - - -	1986	10364	350	239	195	155	11	9	108	131	111
59.—HOLLINGBOURN.											
...burn W - - - - - - -	22026	4746	156	85	82	74	6	7	45	40	71
- - - - - - - - -	16142	3711	112	61	65	47	4	4	36	25	51
... - - - - - - - - -	18849	5294	180	83	104	76	4	5	47	36	97
60.—CRANBROOK.											
...k W - - - - - - - -	19688	6536	222	135	113	109	5	10	78	57	87
...rst - - - - - - - -	20561	6533	234	118	125	109	3	6	69	49	116
61.—TENTERDEN.											
...n - - - - - - - - -	20517	4523	152	83	72	80	6	7	38	45	69
...n W - - - - - - - -	26372	6756	217	142	115	102	11	15	77	65	75
62.—WEST ASHFORD.											
W - - - - - - - - -	22535	5481	170	118	87	83	5	6	66	52	52
- - - - - - - - - -	19366	7833	313	166	158	155	11	7	88	78	147
63.—EAST ASHFORD.											
... - - - - - - - - -	16127	2590	79	50	36	43	2	2	32	18	29
...ne W - - - - - - - -	11035	3348	126	101	73	53	3	4	56	45	25
... - - - - - - - - -	27336	6022	194	108	92	102	5	5	58	50	86
64.—BRIDGE.											
... - - - - - - - - -	18823	5070	148	90	83	65	2	3	46	44	58
W - - - - - - - - -	22871	6094	190	134	103	87	11	6	78	56	56
65.—CANTERBURY.											
...ry W - - - - - - - -	3121	14100	364	396	195	169	15	16	207	189	−32
66.—BLEAN.											
... - - - - - - - - -	9791	5993	170	114	89	81	4	2	57	57	56
... - - - - - - - - -	13887	4506	123	89	66	57	7	5	53	36	34
... - - - - - - - - -	8543	4162	188	87	97	91	2	-	58	29	101
67.—FAVERSHAM.											
... - - - - - - - - -	22200	5018	127	95	56	71	2	3	51	44	32
...m W - - - - - - - -	8371	7714	279	188	140	139	9	4	98	90	91
- - - - - - - - -	13677	3952	127	78	58	69	2	6	42	36	49
68.—MILTON.											
W - - - - - - - - -	35409	12026	485	249	232	253	10	10	143	106	236
69.—SHEPPEY.											
W - - - - - - - - -	11535	11854	427	305	221	206	6	11	174	131	122
...h - - - - - - - - -	19548	1531	56	24	29	27	1	1	15	9	32
70.—THANET.											
W - - - - - - - - -	17063	5871	115	104	79	56	7	6	57	47	11
- - - - - - - - - -	4572	10099	258	215	131	127	10	5	103	112	43
... - - - - - - - - -	8098	17828	470	312	235	235	9	13	153	159	158
71.—EASTRY.											
W - - - - - - - - -	24870	9022	246	222	125	121	10	9	116	106	24
- - - - - - - - - -	8447	2972	90	40	47	43	-	2	20	20	50
- - - - - - - - - -	8639	2148	49	22	23	26	-	1	12	10	27
- - - - - - - - - -	8754	11020	350	241	190	160	4	6	127	114	109
72.—DOVER.											
- - - - - - - - - -	9935	10278	277	180	143	134	3	6	87	93	97
- - - - - - - - - -	125	10733	278	216	142	136	9	3	101	115	62
W - - - - - - - - -	19821	7314	208	233	107	101	10	6	136	97	−25
73.—ELHAM.											
... - - - - - - - - -	7072	2336	312	282	161	151	3	3	171	111	30
... - - - - - - - - -	20916	3904	106	96	47	59	4	8	52	44	10
- - - - - - - - - -	15209	5540	160	98	101	59	6	5	47	51	62
...4.—ROMNEY MARSH.											
...ney W - - - - - - -	20671	2803	86	61	48	38	-	4	39	22	25
- - - - - - - - -	26114	2634	79	61	35	44	-	2	25	26	15

II.—SOUTH EASTERN COUNTIES.—BIRTHS AND DEATHS, 1855—SUB-DISTRICTS—*contin*

No.	SUB-DISTRICTS.	Area in Statute Acres.	Population, 1851.	TOTAL		BIRTHS.				DEATHS.		Excess of Births over
				BIRTHS.	DEATHS.	Including Illegitimate Births.		Illegitimate Births.				
						Males.	Females.	Males.	Females.	Males.	Females.	
	3.—SUSSEX.											
	75.—RYE.											
1	Rye *W*	16206	6701	212	138	109	103	14	10	59	79	
2	Beckley	23073	5648	146	114	81	65	2	3	53	61	
	76.—HASTINGS.											
1	Ore *W*	11372	3594	107	74	53	54	6	6	35	39	
2	All Saints	585	7576	212	168	105	107	9	5	87	81	
3	St. Mary-in-the-Castle	2070	10045	282	228	142	140	9	7	112	116	
	77.—BATTLE.											
1	Bexhill	20660	4768	118	77	68	50	4	3	40	37	
2	Ewhurst	12864	3154	101	47	56	45	6	1	23	24	
3	Battle *W*	20476	6310	184	114	92	92	6	13	68	46	
	78.—EASTBOURNE.											
1	Westham	18927	2635	69	44	43	26	2	3	24	20	
2	Eastbourne *W*	19145	5712	161	131	81	80	8	8	62	69	
	79.—HAILSHAM.											
1	Hailsham	25245	5914	199	97	105	94	7	4	43	54	
2	Hellingly *W*	29120	7375	221	134	109	112	10	15	75	59	
	80.—TICEHURST.											
1	Ticehurst *W*	15523	5077	178	109	94	84	12	9	55	54	
2	Salehurst	11827	3447	109	48	55	54	5	5	20	28	
3	Wadhurst	15437	4536	167	106	82	85	7	4	47	59	
4	Frant	8872	2447	82	65	38	44	5	1	40	25	
	81.—UCKFIELD.											
1	Rotherfield	28337	6586	214	119	101	113	3	5	63	56	
2	Framfield	14918	3158	102	51	54	48	1	4	28	23	
3	Isfield *W*	5819	2381	64	54	34	30	5	6	29	25	
4	Maresfield	25156	5506	194	85	91	103	5	3	40	45	
	82.—EAST GRINSTEAD.											
1	Withyham	18353	3265	79	52	39	40	1	6	30	22	
2	East Grinstead *W*	24081	5931	164	95	82	82	6	13	50	45	
3	Worth *W*	18883	3990	147	89	65	82	3	3	53	36	
	83.—CUCKFIELD.											
1	Lindfield	18683	4178	140	79	74	66	3	3	38	41	
2	Cuckfield *W*	24534	6378	210	113	96	114	7	11	57	56	
3	Hurstpierpoint	18576	5051	163	83	85	78	3	3	44	39	
	84.—LEWES.											
1	Ditchling	17814	3376	90	57	47	52	1	–	30	27	
2	Chailey *W*	18464	4678	156	85	75	81	4	5	43	42	
3	Lewes *W*	5870	9827	290	205	153	137	8	8	104	101	
4	Westfirle *W*	14494	2590	76	43	48	28	4	1	22	21	
5	Newhaven *W*	11751	2709	113	59	61	52	3	1	34	23	
6	Rottingdean	16711	2339	73	31	38	35	1	–	11	20	
	85.—BRIGHTON.											
1	Kemp Town	2320	12286	288	264	135	133	4	5	125	139	
2	St. Peter *W*		31987	1383	926	714	669	59	52	459	467	
3	The Palace		21296	520	396	272	248	18	11	196	200	
	86.—STEYNING.											
1	Shoreham *W*	20073	11249	410	219	215	195	9	6	114	105	
2	Steyning	23371	5618	150	81	75	75	4	1	38	43	
	87.—HORSHAM.											
1	South Horsham	24416	4329	126	56	53	73	3	7	29	27	
2	North Horsham *W*	32607	9680	307	174	169	138	11	12	86	88	
	88.—PETWORTH.											
1	Billingshurst	21072	4235	122	51	69	63	5	2	25	26	
2	Petworth *W*	18257	5394	144	121	81	63	6	7	66	55	
	89.—THAKEHAM.											
1	Pulborough	13064	3384	94	49	39	55	2	4	20	29	
2	Washington *W*	22535	4050	133	81	63	70	4	3	39	42	
	90.—WORTHING.											
1	Broadwater	8485	7801	198	160	107	91	8	3	72	88	
2	Littlehampton *W*	19882	6770	192	158	87	105	6	6	80	78	
3	Arundel *W*	14090	4175	124	83	63	61	5	6	41	42	

UTH EASTERN COUNTIES.—BIRTHS AND DEATHS, 1855—SUB-DISTRICTS—*continued*.

SUB-DISTRICTS.	Area in Statute Acres.	Population, 1851.	TOTAL		BIRTHS.				DEATHS.		Excess of Births over Deaths.
			BIRTHS.	DEATHS.	Including Illegitimate Births.		Illegitimate Births.				
					Males.	Females.	Males.	Females.	Males.	Females.	
3.—SUSSEX—*continued*.											
91.—WESTHAMPNETT.											
[illegible]mead	17455	3639	108	82	56	52	1	4	43	39	26
[illegible]yke	11452	2730	68	71	31	37	—	2	38	33	−3
[illegible]ham	11170	2539	63	52	32	31	1	—	24	29	11
[illegible]grove *W*	16752	3757	98	94	45	55	5	4	53	41	4
[illegible]gleton	15580	1993	56	38	29	27	2	—	16	22	18
92.—CHICHESTER.											
[illegible]tham *W*	18720	3696	93	87	44	52	1	4	50	37	9
[illegible]chester *W*	1830	8647	195	239	102	93	11	8	130	109	−44
[illegible]ath Bersted	3008	2694	68	65	37	31	2	2	29	36	3
93.—MIDHURST.											
[illegible]dhurst *W*	20218	5745	127	123	59	68	8	8	66	62	−4
[illegible]nhurst	17694	2937	88	56	43	45	2	1	28	28	32
[illegible]rring	27008	4917	104	91	52	52	2	2	52	39	13
94.—WESTBOURNE.											
[illegible]nrington	18761	3221	91	50	43	48	1	2	27	23	41
[illegible]stbourne *W*	11120	3723	98	84	51	47	3	2	45	39	14
4.—HAMPSHIRE.											
95.—HAVANT.											
[illegible]vant *W*	24527	7212	195	154	93	100	3	7	89	65	41
96.—PORTSEA ISLAND.											
[illegible]nston *W*	7806	17096	715	659	346	369	15	16	344	315	56
[illegible]rton Town		17735	444	649	235	209	7	3	427	222	−205
[illegible]rtsmouth Town		8897	212	243	118	94	10	6	125	118	−31
[illegible]ndport		26798	1138	765	593	545	27	18	408	357	373
97.—ALVERSTOKE.											
[illegible]verstoke *W*	5922	16908	520	635	267	253	8	8	410	225	−115
98.—FAREHAM.											
[illegible]reham *W*	21069	8766	225	239	122	103	11	6	128	111	−14
[illegible]chfield	21136	5158	146	114	77	69	2	4	57	57	32
99.—ISLE OF WIGHT.											
[illegible]owes	10330	9149	294	164	160	134	2	5	90	74	130
[illegible]ewport *W*	19484	14109	409	324	218	182	20	24	179	145	76
[illegible]de	17894	14228	412	236	214	193	11	3	111	125	176
[illegible]dbhill	26988	7698	224	136	118	108	6	3	68	68	90
[illegible]lbourne	25050	5140	146	70	67	79	6	6	32	38	76
100.—LYMINGTON.											
[illegible]mington *W*	24237	8170	187	147	83	104	6	5	69	78	40
[illegible]lford	17902	3983	104	75	49	55	2	1	37	38	29
101.—CHRISTCHURCH.											
Christchurch *W*	36775	8482	278	190	152	126	11	11	97	93	88
102.—RINGWOOD.											
Ringwood *W*	33300	5675	159	122	77	82	6	11	60	62	37
103.—FORDINGBRIDGE.											
Fordingbridge *W*	31167	6834	187	183	80	107	6	10	91	92	4
104.—NEW FOREST.											
[illegible]ndhurst	27723	3544	86	72	49	37	5	2	35	34	14
[illegible]wley	33430	4144	121	56	61	60	3	1	24	32	65
[illegible]ling *W*	26579	5852	170	110	91	79	8	7	54	56	60
105.—SOUTHAMPTON.											
Southampton *W*	2650	34098	1350	898	716	634	28	37	500	398	452
106.—SOUTH STONEHAM.											
St. Mary Extra	9895	3215	125	83	57	68	1	1	37	26	72
South Stoneham *W*	10764	5759	222	135	109	113	6	5	58	77	87
Millbrook	10056	7000	243	135	121	122	10	6	66	69	108
107.—ROMSEY.											
Romsey *W*	9776	6678	196	158	95	101	5	6	79	79	38
Michelmersh	17597	4132	105	68	56	49	6	3	38	30	37

II.—SOUTH EASTERN COUNTIES.—BIRTHS AND DEATHS, 1855—SUB-DISTRICTS—

No.	SUB-DISTRICTS.	Area in Statute Acres.	Population, 1851.	TOTAL		Births.				Deat
				BIRTHS.	DEATHS.	Including Illegitimate Births.		Illegitimate Births.		
						Males.	Females.	Males.	Females.	Males.
	4. HAMPSHIRE – *continued.*									
	108.—STOCKBRIDGE.									
1	Broughton	24694	3770	95	86	41	54	–	2	36
2	Stockbridge *W*	20649	3710	86	102	40	46	5	2	58
	109.—WINCHESTER.									
1	Micheldever	18573	2440	46	54	26	20	1	–	22
2	The Worthys	21119	2688	76	57	39	37	–	2	25
3	Winchester *W*	3861	13688	325	470	173	152	14	11	267
4	Twyford	18785	4055	105	72	54	51	1	–	43
5	Hursley *W*	16338	2570	64	60	34	30	2	3	28
	110.—DROXFORD.									
1	Bishops Waltham	12714	3239	93	69	50	43	1	6	35
2	Westmeon	13709	2234	64	42	37	29	2	–	16
3	Hambledon *W*	21840	5204	164	97	80	84	9	7	55
	111.—CATHERINGTON.									
1	Horndean *W*	10561	2493	92	75	43	49	1	4	41
	112.—PETERSFIELD.									
1	Petersfield *W*	19961	4961	169	137	91	78	9	5	68
2	Eastmeon	20551	2833	93	69	52	41	6	–	36
	113.—ALRESFORD.									
1	Ropley	23142	3674	86	86	39	47	–	4	27
2	Alresford *W*	10619	3744	83	61	50	33	3	2	34
	114.—ALTON.									
1	Alton *W*	25375	7020	225	142	112	113	10	8	83
2	Binsted	27482	4890	167	94	78	80	3	6	49
	115.—HARTLEY WINTNEY.									
1	Odiham	29058	6253	181	119	98	83	13	2	61
2	Hartley Wintney *W*	19993	4970	160	95	84	76	5	7	54
	116.—BASINGSTOKE.									
1	Basingstoke *W*	19884	7535	254	171	130	124	22	18	99
2	Bramley	21591	5019	150	73	83	67	3	1	30
3	Dummer	33377	4862	134	94	68	65	2	–	46
	117.—WHITCHURCH.									
1	Whitchurch *W*	29513	5619	162	118	88	74	5	5	60
	118.—ANDOVER.									
1	Longparish	27353	4262	125	102	72	53	7	3	54
2	Ludgershall	24658	3702	84	61	41	43	1	–	28
3	Andover *W*	12706	6342	170	148	91	79	8	2	71
4	Hurstbourne Tarrant	18898	2930	82	66	41	41	4	1	31
	119.—KINGSCLERE.									
1	Highclere	19500	3441	86	52	37	49	2	3	24
2	Kingsclere *W*	27287	5438	161	124	93	68	16	6	68
	5. BERKSHIRE.									
	120.—NEWBURY.									
1	Thatcham	15327	5514	155	86	72	83	5	9	49
2	Newbury *W*	6521	7624	229	193	117	112	8	4	106
3	Speen	21108	7677	194	135	97	97	3	3	67
	121.—HUNGERFORD.									
1	Kintbury	23733	4492	150	96	69	81	6	2	47
2	Hungerford *W*	40580	10139	329	236	164	165	17	17	128
3	Lambourne	33964	5773	196	121	86	110	2	8	52
	122.—FARINGDON.									
1	Shrivenham	19114	4419	129	83	69	60	5	6	44
2	Faringdon *W*	19738	6231	148	143	86	62	10	5	76
3	Buckland	25355	5082	150	115	88	62	6	6	65
	123.—ABINGDON.									
1	Fyfield	7963	1980	66	52	29	37	4	–	23
2	Abingdon *W*	12983	8075	288	270	147	141	12	9	135
3	Cumnor	13113	2299	103	59	58	45	3	4	28
4	Nuneham Courtney	12009	5443	88	109	43	45	1	5	56
5	Sutton Courtney	10377	3949	121	95	61	60	3	6	39

TH EASTERN COUNTIES.—BIRTHS AND DEATHS, 1855—SUB-DISTRICTS—*continued.*

SUB-DISTRICTS.	Area in Statute Acres.	Population, 1851.	TOTAL		BIRTHS.				DEATHS.		Excess of Births over Deaths.
			BIRTHS.	DEATHS.	Including Illegitimate Births.		Illegitimate Births.				
					Males.	Females.	Males.	Females.	Males.	Females.	
ERKSHIRE—*continued.*											
124.—WANTAGE.											
W – – – – – – – –	23648	7414	238	177	129	109	16	12	89	88	61
– – – – – – – – –	32902	5963	153	93	73	80	5	5	45	48	60
– – – – – – – – –	19060	4356	120	95	57	63	3	5	46	49	25
125.—WALLINGFORD.											
– – – – – – – – –	22811	6242	185	114	93	92	2	9	61	53	71
ard *W* – – – – – – –	18049	7921	174	195	90	84	6	12	94	101	– 21
126.—BRADFIELD.											
ury *W* – – – – – – –	21949	5874	183	143	93	90	8	9	70	73	40
r – – – – – – – –	22402	5228	153	87	74	79	3	4	45	44	66
– – – – – – – – –	15815	5278	167	108	86	81	2	10	56	52	59
127.—READING.											
W – – – – – – – –	1846	9148	299	216	143	156	5	7	105	111	83
rence – – – – – – –	315	4571	133	127	68	65	8	10	62	65	6
– – – – – – – – –	2538	8456	273	232	154	119	9	4	122	110	41
128.—WOKINGHAM.											
ham *W* – – – – – – –	23107	7325	216	141	112	104	4	1	73	68	75
e – – – – – – – –	19119	6343	185	118	109	76	6	2	52	66	67
129.—COOKHAM.											
– – – – – – – – –	16462	5841	177	100	99	78	4	9	48	52	77
e *W* – – – – – – –	13126	5926	191	110	102	89	10	6	60	50	81
130.—EASTHAMPSTEAD.											
d *W* – – – – – – –	20614	5537	134	105	67	67	5	3	53	52	29
st – – – – – – – –	4562	815	19	8	10	9	–	–	5	3	11
131.—WINDSOR.											
– – – – – – – – –	12103	6959	188	106	99	89	1	6	51	55	82
W – – – – – – –	10804	12430	332	328	179	153	8	15	187	141	4

SOUTH MIDLAND COUNTIES.—BIRTHS AND DEATHS, 1855—SUB-DISTRICTS.

6.—MIDDLESEX—(*Extra-Metropolitan*).											
132.—STAINES.											
– – – – – – – – –	11603	6022	166	98	80	86	2	4	44	54	68
W – – – – – – – –	13278	7951	262	164	132	130	6	7	74	90	98
133.—UXBRIDGE.											
on *W* – – – – – – –	11783	7602	280	187	139	141	7	6	114	73	93
a – – – – – – – –		5098	152	121	79	73	3	1	69	52	31
– – – – – – – – –	14123	6775	185	185	96	89	8	1	94	91	–
134.—BRENTFORD.											
h *W* – – – – – – –	6848	12209	443	336	209	234	26	17	187	149	107
ham – – – – – – –	2249	6254	197	131	91	106	1	3	60	71	66
d – – – – – – – –	4084	11801	461	265	257	204	7	10	139	126	196
k – – – – – – – –	1311	6383	216	122	114	102	7	7	62	60	94
– – – – – – – – –	5063	4659	116	80	65	51	–	–	36	44	36
135.—HENDON.											
– – – – – – – – –	13590	6261	192	94	92	100	–	5	35	59	98
e – – – – – – – –	6737	3312	98	60	41	55	1	4	33	27	36
n – – – – – – – –	4490	2930	91	57	49	42	3	1	28	29	34
W – – – – – – – –	8250	3333	111	87	54	57	–	4	30	37	24
136.—BARNET.											
ffmms – – – – – – –	14186	4884	147	86	80	67	3	–	45	41	61
W – – – – – – – –	7312	4041	124	103	64	60	7	1	53	50	21
r – – – – – – – –	4191	5094	161	219	83	81	2	3	135	84	– 55
137.—EDMONTON.											
r – – – – – – – –	2893	7153	292	161	150	142	2	1	84	77	131
am – – – – – – – –	4403	9120	295	176	147	149	7	2	87	89	120
on *W* to – – – – – –	7480	9708	246	244	130	126	6	12	137	107	13
W to – – – – – – –	12480	9453	259	169	127	132	9	6	76	93	90
n Abbey – – – – – –	10876	4303	116	77	66	50	3	3	38	39	39
st – – – – – – – –	8493	5579	125	102	52	73	3	3	50	52	23

xcess of deaths over births in the Finch'ey Sub-district is attributable to the mortality in the Middlesex County ylum at Colney Hatch.

III.—SOUTH MIDLAND COUNTIES.—BIRTHS AND DEATHS, 1855—SUB-DISTRIC

No.	SUB-DISTRICTS.	Area in Statute Acres.	Population, 1851.	TOTAL BIRTHS.	TOTAL DEATHS.	BIRTHS. Including Illegitimate Births. Males.	BIRTHS. Including Illegitimate Births. Females.	BIRTHS. Illegitimate Births. Males.	BIRTHS. Illegitimate Births. Females.	DEAT Males.
	7.—HERTFORDSHIRE.									
	138.—WARE.									
1	Hoddesdon	7932	4734	126	75	51	75	1	-	42
2	Stanstead	7839	2444	64	51	37	27	3	3	22
3	Ware *W*	6980	5930	185	104	108	77	10	6	57
4	Standon	13076	3644	101	66	50	51	1	1	31
	139.—BISHOP STORTFORD.									
1	Sawbridgeworth	12385	4200	122	62	57	65	2	3	28
2	Stansted	16326	5138	160	77	83	77	5	4	39
3	Bishop Stortford *W*	12732	7980	219	166	105	113	11	7	82
4	Braughin	12246	3638	103	53	51	52	1	2	31
	140.—ROYSTON.									
1	Buntingford *W*	28351	6791	193	118	101	94	2	6	55
2	Royston	33204	10731	327	240	179	148	8	11	118
3	Melbourne *W*	27236	9013	255	164	157	108	7	6	82
	141.—HITCHIN.									
1	Baldock	28660	8643	286	169	153	133	12	8	79
2	Hitchin *W*	36187	16086	510	302	248	262	20	27	172
	142.—HERTFORD.									
1	Watton	16133	4266	134	64	64	70	1	5	30
2	Hertford *W*	18277	10824	269	243	135	134	9	2	140
	143.—HATFIELD.									
1	Hatfield *W*	23027	6274	175	116	86	89	6	8	69
2	Welwyn *W*	6457	2225	58	51	28	30	-	4	25
	144.—ST. ALBANS.									
1	Harpenden	29375	6837	217	124	111	106	12	3	58
2	St. Albans *W*	14240	11167	298	251	156	142	17	25	114
	145.—WATFORD.									
1	Rushey	9028	4406	135	79	58	77	2	1	40
2	Watford *W*	10792	6746	194	147	105	89	10	4	83
3	Rickmansworth	11487	5464	162	105	81	81	3	2	56
4	Abbots Langley	5213	2384	81	63	44	37	4	2	28
	146.—HEMEL HEMPSTEAD.									
1	Kings Langley	8318	3034	78	49	40	38	2	1	25
2	Hemel Hempstead *W*	7136	7073	241	156	120	131	7	12	79
3	Flamstead	10003	3013	109	75	64	45	3	5	39
	147.—BERKHAMPSTEAD.									
1	Berkhampstead *W*	9474	8239	168	121	80	88	11	7	54
2	Tring	15109	7268	214	170	104	110	7	9	79
	8.—BUCKINGHAMSHIRE.									
	148.—AMERSHAM.									
1	Missenden	6231	2223	91	50	42	49	3	4	26
2	Chesham	13582	6283	213	198	98	115	3	3	101
3	Amersham *W*	10344	3962	122	106	68	54	6	9	63
4	Chalfont	10102	3216	82	58	40	42	1	2	29
5	Beaconsfield	9401	3253	92	64	50	42	3	1	30
	149.—ETON.									
1	Iver	17780	5295	173	101	76	97	7	3	53
2	Eton *W*	7629	2898	286	221	154	132	9	3	117
3	Burnham	16589	5397	159	98	83	76	4	3	56
	150.—WYCOMBE.									
1	High Wycombe	13040	10282	349	237	185	164	11	8	123
2	Great Marlow	9771	5308	173	105	86	87	5	4	44
3	West Wycombe	23087	6893	177	124	94	83	3	6	62
4	Wendover	19150	5387	174	118	103	73	6	4	53
5	Princes Risborough *W*	15660	5722	201	196	102	92	15	10	99
	151.—AYLESBURY.									
1	Haddenham	19221	4603	132	91	80	72	9	2	52
2	Aylesbury *W*	11239	7944	276	211	141	135	14	14	108
3	Aston Clinton	17752	4858	198	92	95	102	7	5	44
4	Waddesdon	25152	5546	156	124	74	82	9	7	69
	152.—WINSLOW.									
1	Winslow *W*	35395	9376	296	216	161	135	6	6	110

III.—SOUTH MIDLAND COUNTIES.—BIRTHS AND DEATHS, 1855—SUB-DISTRICTS—*cont.*

No.	SUB-DISTRICTS.	AREA in Statute Acres.	POPULATION, 1851.	TOTAL. BIRTHS.	TOTAL. DEATHS.	BIRTHS. Including Illegitimate Births. Males.	BIRTHS. Including Illegitimate Births. Females.	BIRTHS. Illegitimate Births. Males.	BIRTHS. Illegitimate Births. Females.	DEATHS. Males.	DEATHS. Females.	Excess of Births over Deaths.
	8.—BUCKINGHAMSHIRE—*cont.*											
	153.—NEWPORT PAGNELL.											
1	Fenny Stratford	31254	9229	340	217	170	170	7	6	99	118	123
2	Newport Pagnell *W*	3220	3851	116	107	56	60	5	5	52	55	9
3	Olney	34227	10229	343	231	186	157	11	9	111	120	112
	154.—BUCKINGHAM.											
1	Leithampstead	21474	4218	134	75	76	58	2	4	36	39	59
2	Buckingham *W*	14083	6178	170	146	81	89	9	4	63	83	24
3	Tingwick	15962	4014	121	77	65	56	6	5	41	36	44
	9.—OXFORDSHIRE.											
	155.—HENLEY.											
1	Henley *W*	41349	13572	368	261	179	189	11	20	138	123	107
2	Watlington	20313	4333	127	85	80	47	5	3	44	41	42
	156.—THAME.											
1	Lewknor	18412	3834	117	90	60	57	3	3	45	45	27
2	Thame *W*	15845	6034	221	119	104	117	11	12	62	57	102
3	Brill	20720	5772	183	131	98	85	11	9	68	63	53
	157.—HEADINGTON.											
1	Wheatley	12517	3621	136	71	64	72	5	2	38	33	65
2	St. Clement *W*	13210	12150	368	315	199	169	14	14	179	136	53
	158.—OXFORD.											
1	Oxford	2030	20172	572	445	295	277	16	7	231	214	127
	159.—BICESTER.											
1	Bletchington	30178	7531	224	168	124	100	7	9	84	84	56
2	Bicester *W*	33949	8031	262	185	143	119	10	20	103	82	77
	160.—WOODSTOCK.											
1	Deddington	22377	6498	187	118	81	106	4	3	56	62	69
2	Woodstock *W*	25336	7060	211	154	119	92	13	8	89	65	57
	161.—WITNEY.											
1	Bampton	17571	5252	142	79	71	71	4	3	39	40	63
2	Bampton	20340	5571	165	107	90	75	5	3	56	51	58
3	Witney *W*	14453	7095	208	202	117	91	11	6	100	93	6
4	Burford	17845	5040	143	104	74	69	4	4	53	52	39
	162.—CHIPPING NORTON.											
1	Charlbury	40288	8784	275	157	144	131	3	7	82	75	118
2	Chipping Norton *W*	36130	8643	228	155	131	97	6	6	94	61	73
	163.—BANBURY.											
1	Banbury	18770	6308	175	137	101	74	10	2	74	63	38
2	Bodicote	21720	6516	210	124	114	96	7	4	71	53	86
3	Deddington	19909	4984	127	98	62	65	5	4	52	46	29
4	Banbury *W*	14925	12061	433	297	205	218	21	15	153	145	136
	10.—NORTHAMPTONSHIRE.											
	164.—BRACKLEY.											
1	Brackley *W*	31630	7826	252	209	119	133	11	18	86	123	43
2	Towcester	27139	5921	195	100	102	93	7	7	46	54	95
	165.—TOWCESTER.											
1	Abthorpe	22323	5546	190	125	89	91	6	3	59	66	55
2	Towcester *W*	19893	7200	270	173	133	137	4	13	82	91	97
	166.—POTTERSPURY.											
1	Potterspury *W*	22401	10083	350	197	207	143	10	7	92	105	153
	167.—HARDINGSTONE.											
1	Brafield	12225	3782	101	76	46	55	1	6	34	42	25
2	Hardingstone	12243	2838	114	61	58	56	5	3	28	33	53
3	Milton *W*	7930	2812	97	79	41	56	4	4	38	41	18
	168.—NORTHAMPTON.											
1	St. Giles *W*	11358	17649	748	577	380	368	26	18	294	283	171
2	All Saints		13110	444	290	222	222	15	10	144	146	154
3	Duston	9545	3098	109	71	55	54	1	2	40	31	38
	169.—DAVENTRY.											
1	Weedon	18496	6689	222	148	108	116	7	5	82	66	74
2	Daventry *W*	24617	9386	274	162	141	133	10	17	86	96	92
3	Long Buckby	20188	5851	174	124	83	91	2	3	61	63	50

III.—SOUTH MIDLAND COUNTIES.—BIRTHS AND DEATHS, 1855—SUB-DISTRICTS—

No.	SUB-DISTRICTS.	Area in Statute Acres.	Population, 1851.	TOTAL		Births.				Deaths
						Including Illegitimate Births.		Illegitimate Births.		
				BIRTHS.	DEATHS.	Males.	Females.	Males.	Females.	Males.
	10.—NORTHAMPTONSHIRE—*continued.*									
	170.—Brixworth.									
1	Spratton	23600	5823	158	119	90	68	2	4	55
2	Moulton	16891	4536	185	100	93	92	2	3	54
3	Brixworth *W*	19435	4412	107	116	61	46	8	4	63
	171.—Wellingborough.									
1	Earls Barton	12284	4628	248	137	117	131	3	4	61
2	Higham Ferrers	18356	6316	260	164	123	137	11	5	89
3	Wellingborough *W*	17865	9423	347	228	197	150	8	9	113
	172.—Kettering.									
1	Kettering *W*	14375	7883	304	152	162	142	7	9	68
2	Rothwell	20783	5982	219	133	114	105	3	5	65
3	Corby	20108	4232	120	97	60	60	1	2	46
	173.—Thrapston.									
1	Thrapston *W*	27387	7127	243	127	119	124	5	6	75
2	Raunds	23801	5714	225	142	122	103	4	5	72
	174.—Oundle.									
1	Oundle *W*	27895	6734	235	150	121	114	7	13	84
2	Weldon	15917	2785	70	42	33	37	1	4	23
3	Fotheringhay	26110	6336	201	131	108	93	3	4	69
	175.—Peterborough.									
1	Stilton	28884	5577	221	123	123	98	7	5	67
2	Peterborough *W*	22390	13227	586	326	301	285	20	19	174
3	Crowland	31650	7979	284	196	147	137	12	7	96
4	Thorney	17590	2174	68	48	32	36	2	2	23
	11.—HUNTINGDONSHIRE.									
	176.—Huntingdon.									
1	Ramsey	20805	5448	212	98	106	106	6	5	58
2	Sawtry	15628	2431	70	55	30	40	3	-	28
3	Spaldwick	20140	3589	115	65	64	51	3	-	36
4	Huntingdon *W*	30607	9422	285	171	133	152	14	8	97
	177.—St. Ives.									
1	Warboys	16115	3545	124	60	67	57	3	4	35
2	Somersham	15424	4758	154	80	79	75	6	1	43
3	Swavesey	14161	3762	114	673	72	42	1	2	40
4	St. Ives *W*	17280	8529	266	185	148	118	5	7	98
	178.—St. Neots.									
1	St. Neots	30827	9486	289	207	154	135	4	5	108
2	Kimbolton *W*	34429	9339	283	225	119	164	5	5	121
	12.—BEDFORDSHIRE.									
	179.—Bedford.									
1	Riseley	13190	2779	101	59	47	54	3	3	26
2	Sharnbrook	18683	2892	79	59	34	45	4	2	27
3	Harrold	12100	3267	124	77	53	71	4	4	38
4	Turvey	9280	2341	72	60	30	42	1	1	24
5	Bedford and Kempston *W*	18351	10416	339	336	178	161	16	10	168
6	Bedford and Cardington	16376	10944	343	322	173	170	12	6	170
7	Barford	12340	2884	101	57	53	48	5	-	29
	180.—Biggleswade.									
1	Potton	26125	8979	332	234	154	178	12	16	107
2	Biggleswade *W*	31916	14457	542	404	272	270	26	32	202
	181.—Ampthill.									
1	Shitlington	12942	4088	135	107	71	64	6	3	60
2	Ampthill *W*	19118	8903	263	225	149	116	25	8	102
3	Cranfield	10191	3551	142	86	74	68	6	6	46
	182.—Woburn.									
1	Woburn *W*	16791	7116	211	191	118	93	10	9	99
2	Teddington	12813	4959	144	108	73	71	7	7	52
	183.—Leighton Buzzard.									
1	Leighton Buzzard *W*	12278	8659	278	254	148	130	5	9	130
2	Wing	11010	2360	82	73	36	46	2	5	36
3	Ivinghoe	8658	2332	110	66	54	56	5	5	33
4	Edlesborough	8069	3591	121	103	65	56	3	11	45
	184.—Luton.									
1	Luton	18869	8670	274	170	153	121	5	7	78
2	Dunstable *W*	29967	16417	673	530	338	335	21	25	267

III.—SOUTH MIDLAND COUNTIES.—BIRTHS AND DEATHS, 1855—SUB-DISTRICTS—*continued.*

No.	SUB-DISTRICTS.	Area in Statute Acres.	Population, 1851.	TOTAL		BIRTHS.				DEATHS.		Excess of Births over Deaths.
				BIRTHS.	DEATHS.	Including Illegitimate Births.		Illegitimate Births.				
						Males.	Females.	Males.	Females.	Males.	Females.	
	13.—CAMBRIDGESHIRE.											
	185.—CAXTON.											
1	Caxton *W*	49685	11065	354	232	198	156	10	21	114	118	122
	186.—CHESTERTON.											
1	Willingham	33215	9683	290	190	144	146	5	4	93	97	100
2	Fulbourn *W*	21933	8156	294	249	144	150	19	11	121	128	45
3	Shelford	21580	7351	214	141	111	103	5	5	80	61	73
	187.—CAMBRIDGE.											
1	St. Andrew the Less *W*	3470	11776	370	295	205	165	16	21	148	147	75
2	St. Mary the Great		5074	95	122	47	48	–	–	75	47	– 27
3	St. Andrew the Great		6644	144	121	67	77	4	3	56	65	23
4	St. Giles		4321	108	83	64	44	3	–	52	31	25
	188.—LINTON.											
1	Duxford	14928	4620	124	150	52	72	2	–	70	80	– 26
2	Linton *W*	15169	5187	157	117	85	72	13	5	63	54	40
3	Balsham	17772	4341	126	85	65	61	4	4	48	37	41
	189.—NEWMARKET.											
1	Cheveley	21645	6464	200	153	91	109	10	10	79	74	47
2	Newmarket *W*	28823	6757	201	254	111	90	17	5	151	103	– 53
3	Bottisham		3464	103	116	39	64	1	2	50	66	– 13
4	Gazeley	17421	3579	108	72	46	62	3	5	36	36	36
5	Soham	29084	10391	299	194	154	145	8	8	101	93	105
	190.—ELY.											
1	Haddenham	18085	4277	143	74	76	67	3	3	39	35	69
2	Sutton	35884	4322	159	114	80	79	3	3	55	59	45
3	Ely *W*		8092	243	188	139	104	17	19	99	89	55
4	Littleport	25925	6205	224	124	129	95	5	8	71	53	100
	191.—NORTH WITCHFORD.											
1	Chatteris *W*	33093	8844	275	178	142	133	15	16	89	89	97
2	March	26750	7399	236	164	117	119	9	6	86	78	72
	192.—WHITTLESEY.											
1	Whittlesey *W*	25131	7687	270	185	158	112	16	9	106	79	85
	193.—WISBEACH.											
1	Leverington	25524	5640	186	134	100	86	10	5	78	56	52
2	Wisbeach *W*	6432	10394	331	285	176	155	24	25	152	133	46
3	Walpole St. Peter	15695	3097	122	44	64	58	6	3	21	23	78
4	Terrington St. Clement	45232	5614	188	87	94	94	8	6	46	41	101
5	Walsoken	19210	5651	176	106	88	88	8	10	49	57	70
6	Upwell	19472	5619	208	102	104	104	8	5	54	48	106

IV.—EASTERN COUNTIES.—BIRTHS AND DEATHS, 1855.—SUB-DISTRICTS.

	14.—ESSEX											
	194.—WEST HAM.											
1	Stratford	8648	10586	549	275	287	262	13	6	147	128	274
2	West Ham		9968	632	370	315	317	8	6	177	193	262
3	Leyton *W*	4245	6108	159	177	84	75	11	11	110	67	– 18
4	Walthamstow	6584	7733	207	130	107	100	2	2	58	72	77
	195.—EPPING.											
1	Chigwell	12534	4756	148	85	72	76	2	3	51	54	63
2	Epping *W*	16940	5827	138	96	68	70	9	9	39	37	42
3	Harlow	16878	5548	171	93	78	93	6	3	52	41	78
	196.—ONGAR.											
1	Bobbingworth	24163	5788	167	120	93	74	8	6	68	52	47
2	Chipping Ongar *W*	23302	6067	204	116	99	105	9	12	59	57	88
	197.—ROMFORD.											
1	Romford *W*	12741	8785	292	237	141	151	17	11	111	126	55
2	Ilford		4523	154	89	60	94	2	3	45	44	65
3	Barking Town		5365	212	105	117	95	3	3	43	62	107
4	Hornchurch	19722	5904	187	108	89	98	5	1	61	47	79
	198.—ORSETT.											
1	Grays	15982	5546	225	150	119	106	5	7	87	63	71
2	Orsett *W*	29615	5296	176	142	87	89	5	3	79	63	

IV.—EASTERN COUNTIES.—BIRTHS AND DEATHS, 1855—SUB-DISTRICTS—*continued*.

No.	SUB-DISTRICTS.	Area in Statute Acres.	Population, 1851.	TOTAL BIRTHS.	TOTAL DEATHS.	BIRTHS. Including Illegitimate Births. Males.	BIRTHS. Including Illegitimate Births. Females.	BIRTHS. Illegitimate Births. Males.	BIRTHS. Illegitimate Births. Females.	DEATHS. Males.	DEATHS. Females.
	14.—ESSEX—*continued*.										
	199.—BILLERICAY.										
1	Brentwood	14438	6781	179	154	93	86	4	4	71	83
2	Great Burstead *W*	20367	4932	136	109	59	77	8	5	53	56
3	Wickford	16040	2074	61	40	29	32	–	–	20	20
	200.—CHELMSFORD.										
1	Ingatestone	27534	6683	197	118	102	95	4	5	58	60
2	Chelmsford *W*	33533	7980	231	225	102	129	6	16	112	113
3	Writtle	19107	5021	155	113	71	84	2	3	60	53
4	Great Waltham	19047	5306	182	108	93	89	5	3	62	46
5	Great Baddow	14685	7083	190	140	90	100	2	5	63	77
	201.—ROCHFORD.										
1	Rayleigh	23764	5017	133	94	62	71	6	2	46	48
2	Prittlewell	18089	4287	149	90	90	59	5	5	48	42
3	Rochford *W*	16793	3905	133	104	72	61	3	5	57	47
4	Great Wakering	49200	2539	100	56	59	41	2	2	27	29
	202.—MALDON.										
1	Southminster	21923	4698	141	118	80	61	2	–	62	56
2	Bradwell	25887	2915	102	43	53	49	4	3	11	32
3	All Saints	24773	4675	130	117	71	59	4	1	65	52
4	St. Peter *W*	13311	6479	169	174	83	86	11	7	105	69
5	Tollesbury	21156	3370	78	68	46	32	5	1	29	39
	203.—TENDRING.										
1	St. Osyth	26942	6905	195	122	107	88	8	6	56	66
2	Thorpe *W*	24176	6214	163	126	77	86	5	7	64	62
3	Harwich	3306	4451	153	157	73	80	1	3	74	83
4	Manningtree	17342	5675	154	95	90	64	5	2	47	44
5	Ardleigh	18037	5165	161	90	78	83	6	8	46	50
	204.—COLCHESTER.										
1	Colchester First Ward *W*	11200	7851	227	206	105	122	7	14	106	100
2	Colchester Second Ward		5832	179	122	91	88	3	5	65	57
3	Colchester Third Ward		5760	198	104	118	80	3	2	53	51
	205.—LEXDEN.										
1	Wivenhoe	5157	3524	149	75	77	72	1	1	36	39
2	Peldon	22769	4438	175	94	87	88	5	3	42	52
3	Stanway *W*	17338	4715	160	94	85	75	11	9	48	46
4	Fordham	14925	4462	164	75	92	72	6	7	37	38
5	Dedham	12042	4529	142	65	83	59	4	2	30	35
	206.—WITHAM.										
1	Kelvedon	14053	4401	124	68	60	64	1	–	26	42
2	Witham *W*	17251	6823	197	149	99	98	8	7	74	75
3	Coggeshall	7034	4875	184	109	102	82	10	8	53	56
	207.—HALSTEAD.										
1	Halstead *W*	20307	11768	386	271	182	204	23	18	132	139
2	Hedingham	18406	7505	211	149	118	93	11	10	77	72
	208.—BRAINTREE.										
1	Finchingfield	16706	5516	184	106	102	82	8	2	56	50
2	Bocking *W*	11507	5076	135	140	80	55	6	5	72	68
3	Braintree	10439	6309	181	126	79	102	6	2	58	70
	209.—DUNMOW.										
1	Stebbing	17807	4061	186	124	91	95	7	3	61	63
2	Dunmow *W*	18536	5980	182	104	88	94	10	7	62	42
3	Hatfield	21381	4746	141	79	79	62	4	2	42	37
4	Thaxted	15350	4811	151	99	70	81	3	4	56	43
	210.—SAFFRON WALDEN.										
1	Newport	18096	5488	176	127	97	79	7	8	63	64
2	Saffron Walden *W*	22522	10091	286	224	143	143	8	6	114	110
3	Radwinter	21412	5137	179	113	91	88	6	5	54	59
	15.—SUFFOLK.										
	211.—RISBRIDGE.										
1	Haverhill *W*	18289	7408	243	185	132	111	22	13	92	93
2	Wickhambrook	18696	5172	168	100	79	89	10	6	58	42
3	Clare	10677	5545	166	123	88	78	6	6	51	74
	212.—SUDBURY.										
1	Bulmer	17504	4901	156	129	76	80	5	10	65	64
2	Bures	17622	6130	181	104	97	84	6	4	52	52
3	Sudbury *W*	8067	8127	268	210	151	117	16	14	100	110
4	Melford	16799	5318	176	136	98	78	9	8	64	72
5	*Hartest*	18310	6336	203	131	101	102	8	14	62	69

IV.—EASTERN COUNTIES.—BIRTHS AND DEATHS, 1855—SUB-DISTRICTS—*continued.*

No.	SUB-DISTRICTS.	Area in Statute Acres.	Population, 1851.	TOTAL BIRTHS.	TOTAL DEATHS.	BIRTHS. Including Illegitimate Births. Males.	BIRTHS. Including Illegitimate Births. Females.	BIRTHS. Illegitimate Births. Males.	BIRTHS. Illegitimate Births. Females.	DEATHS. Males.	DEATHS. Females.	Excess of Births over Deaths.
	15.—SUFFOLK—*continued.*											
	213.—COSFORD.											
1	Lavenham	27110	7849	231	141	113	118	12	16	62	79	90
2	Hadleigh *W*	25586	10258	297	197	150	137	32	16	93	104	100
	214.—THINGOE.											
1	Bougham	26113	6458	209	104	105	104	6	5	48	56	105
2	Fornham	32309	8993	171	121	85	86	6	5	50	71	50
3	Ixworth	23982	6563	217	134	102	115	5	10	64	70	83
	215.—BURY ST. EDMUNDS.											
1	Bury St. Edmunds *W w*	2934	13900	400	363	230	176	28	19	174	189	43
	216.—MILDENHALL.											
1	Worlington	61244	4065	133	71	60	73	5	6	33	38	62
2	Lakenheath *W*		6289	209	121	103	106	4	9	53	68	88
	217.—STOW.											
1	Walsham-le-Willows	18585	6002	172	110	86	86	2	11	54	56	62
2	Rattlesden *W*	20180	6992	225	144	120	105	18	10	74	70	81
3	Stowmarket	16377	8116	251	167	137	114	11	6	74	93	84
	218.—HARTISMERE.											
1	Mendlesham	20092	6369	191	117	105	86	3	3	59	58	74
2	Botesdale	15081	5598	153	111	84	69	9	9	65	46	42
3	Eye *W*	19042	7051	205	136	89	116	17	18	70	66	69
	219.—HOXNE.											
1	Stradbroke *W*	26402	8393	257	158	137	120	18	13	68	90	99
2	Dennington	26543	7507	218	160	117	101	9	5	77	83	58
	220.—BOSMERE.											
1	Coddenham *W*	30765	9355	279	168	139	140	17	8	84	84	111
2	Needham Market	27134	7864	230	129	122	108	5	6	56	73	101
	221.—SAMFORD.											
1	Capel St. Mary	22537	6811	213	125	108	105	5	2	61	64	88
2	Holbrook *W*	27665	5682	161	130	76	85	5	5	70	60	31
	222.—IPSWICH.											
1	St. Matthew *W*	8395	13477	451	334	238	213	16	17	171	163	117
2	St. Clement		8856	298	198	144	154	12	13	85	113	100
3	St. Margaret		10424	359	250	179	180	8	4	120	130	109
	223.—WOODBRIDGE.											
1	Carlford	19634	5385	171	87	88	83	5	6	42	45	84
2	Colneis *W*	28365	5927	173	137	89	84	10	6	77	60	36
3	Woodbridge and Wilford	23145	8676	238	168	117	121	8	14	86	82	70
4	Woodbridge Out	11051	3788	94	90	51	43	5	2	46	44	4
	224.—PLOMESGATE.											
1	Earl-Soham	9722	2724	80	49	44	36	7	1	25	24	31
2	Framlingham	9465	5592	85	71	42	43	2	1	38	33	14
3	Wickham Market *W*	12734	4471	141	100	69	72	12	11	40	60	41
4	Orford	20762	3380	96	55	46	50	3	3	20	35	41
5	Aldeburgh	12946	4101	115	77	62	53	7	4	37	40	38
6	Saxmundham	9435	3200	107	52	60	47	4	2	24	28	55
	225.—BLYTHING.											
1	Wenisten *W*	37494	10368	337	229	162	175	10	19	110	119	108
2	Halesworth	20292	8387	279	133	136	123	5	6	79	74	106
3	Wenhaston	28311	9128	279	182	150	129	7	9	84	98	97
	226.—WANGFORD.											
1	Bungay	16808	6539	172	137	98	74	9	11	64	73	35
2	Beccles *W*	18181	7475	218	183	113	105	10	7	93	90	35
	227.—MUTFORD.											
1	Kessingland	10621	4294	184	112	89	95	5	8	61	51	72
2	Lowestoft *W*	13027	10150	372	248	192	180	13	4	133	115	124
3	Gorleston	10942	3719	149	106	70	79	3	5	51	55	43
	16.—NORFOLK.											
	228.—YARMOUTH.											
1	Yarmouth Southern	1510	11171	381	272	187	194	6	14	138	134	109
2	Yarmouth Northern *W*		13709	466	390	244	222	21	23	171	219	76
	229.—FLEGG.											
1	East Flegg	13901	3638	116	78	58	58	6	2	41	37	38
2	West Flegg *W*	15786	4859	165	91	89	76	9	7	52	39	74

IV.—EASTERN COUNTIES.—BIRTHS AND DEATHS, 1855—SUB-DISTRICTS—*continued.*

No.	SUB-DISTRICTS.	Area in Statute Acres.	Population, 1851.	TOTAL BIRTHS.	TOTAL DEATHS.	BIRTHS. Including Illegitimate Births. Males.	BIRTHS. Including Illegitimate Births. Females.	BIRTHS. Illegitimate Births. Males.	BIRTHS. Illegitimate Births. Females.	DEATHS. Males.	DEATHS. Females.	Excess of Births over
	16.—NORFOLK—*continued.*											
	230.—TUNSTEAD.											
1	Ludham	18219	3910	104	28	54	52	4	7	53	45	
2	Smallburgh *W*	16999	4781	137	106	61	76	6	13	55	51	
3	Stalham	15794	4227	121	90	66	55	3	2	45	35	
4	Bacton (*formerly* North Walsham)	11595	2696	73	53	35	38	4	3	25	27	
	231.—ERPINGHAM.											
1	North Walsham	20523	7130	186	140	105	83	8	3	64	76	
2	Cromer *W*	23769	7277	226	166	122	104	9	9	85	81	
3	Holt	26221	7315	194	172	95	99	8	5	73	99	
	232.—AYLSHAM.											
1	Eynsford	40099	9506	317	227	163	154	17	21	105	122	
2	Buxton *W*	28024	10501	335	225	162	173	16	18	117	108	1
	233.—ST. FAITHS.											
1	St. Faiths *W*	28370	5776	165	103	93	72	6	8	56	47	
2	Sprowston	19934	6114	192	101	102	90	11	2	52	49	
	234.—NORWICH.											
1	Coslany	4325	12881	444	365	210	234	26	22	195	170	
2	East Wymer		13602	465	405	243	222	20	19	204	201	
3	Conisford		13080	408	330	204	204	9	23	153	167	
4	Manscroft		14631	336	369	163	178	22	19	199	170	-
5	West Wymer *W*		15001	585	487	303	282	38	35	243	244	
	235.—FORNHOE.											
1	Costessey	15618	4372	180	90	75	55	8	4	51	39	
2	Wymondham *W*	22316	9193	219	179	107	112	15	15	92	87	
	236.—HENSTEAD.											
1	Humbleyard *W*	24027	5830	166	123	80	86	7	8	55	68	
2	Henstead	19831	5715	169	102	94	75	7	5	48	54	
	237.—BLOFIELD.											
1	Blofield *W*	17816	5694	153	143	81	72	15	12	52	91	
2	South Walsham	26362	5880	182	82	103	79	7	3	44	38	
	238.—LODDON.											
1	Aldeby	24573	5346	157	96	80	77	4	4	52	44	
2	Loddon *W*	19330	5256	159	113	79	80	11	7	43	70	
3	Woodton	15496	4493	121	82	54	67	5	3	43	39	
	239.—DEPWADE.											
1	Harleston	17447	6056	176	109	93	83	5	6	51	58	
2	Diss	17412	7588	245	158	139	106	13	12	79	79	
3	Stratton *W*	19737	6655	209	146	121	88	27	10	79	67	
4	Forncett	18085	6096	160	143	74	95	6	8	72	71	
	240.—GUILTCROSS.											
1	Banham	18681	6024	188	151	100	88	9	3	87	64	
2	Keninghall *W*	25904	6720	171	140	86	85	14	13	55	85	
	241.—WAYLAND.											
1	Attleborough *W*	22885	5726	188	133	97	91	12	12	70	63	
2	Watton	28178	6415	158	117	87	71	9	6	52	65	
	242.—MITFORD.											
1	Shipdham	11349	3121	84	61	40	44	7	7	27	34	
2	Mattishall	16664	4070	129	86	66	63	9	3	43	45	
3	Bawdeswell	14076	3632	111	69	60	51	5	11	44	25	
4	East Dereham *W*	18172	7797	226	178	110	116	12	23	92	86	
5	Litcham	26585	5512	165	96	83	82	5	4	46	50	
6	North Elmham	18387	4657	135	81	65	70	8	4	43	38	
	243.—WALSINGHAM.											
1	Fakenham	27818	7167	213	153	113	100	9	10	75	78	
2	Walsingham *W*	28231	6943	176	160	95	81	19	13	91	69	
3	Wells	31373	7773	238	133	124	114	13	12	66	67	1
	244.—DOCKING.											
1	Burnham	33180	6961	190	146	91	99	5	14	78	73	
2	Snettisham	30480	5641	167	106	88	79	7	3	49	57	
3	Docking *W*	28476	5546	180	116	90	90	13	13	59	57	
	245.—FREEBRIDGE LYNN.											
1	Hillington	26155	4376	133	77	71	62	6	3	38	39	
2	Gayton *W*	22766	4529	160	93	83	77	13	14	53	40	
3	Middleton	10848	2300	70	49	39	31	7	2	30	19	
4	Castle Rising	19006	2353	69	86	28	41	1	-	20	18	

IV.—EASTERN COUNTIES.—BIRTHS AND DEATHS, 1855—SUB-DISTRICTS—*continued.*

No.	SUB-DISTRICTS.	Area in Statute Acres.	Population, 1851.	TOTAL BIRTHS.	TOTAL DEATHS.	Births. Including Illegitimate Births. Males.	Births. Including Illegitimate Births. Females.	Illegitimate Births. Males.	Illegitimate Births. Females.	Deaths. Males.	Deaths. Females.	Excess of Births over Deaths.
	16.—NORFOLK—*continued.*											
	246.—KINGS LYNN.											
1	Kings Lynn North	5499	5382	137	87	70	67	10	8	44	43	50
3	Kings Lynn Middle *W*		7044	195	142	96	99	10	13	74	68	53
4	Kings Lynn South		8104	192	177	103	89	8	1	87	90	15
	247.—DOWNHAM.											
1	Wiggenhall	32152	6532	216	140	103	113	8	13	69	71	76
2	Downham *W*	28086	9239	316	219	149	167	14	24	109	110	97
3	Fincham	22849	5214	168	99	79	89	10	6	52	47	69
	248.—SWAFFHAM.											
1	Swaffham *W*	41458	6787	195	134	97	98	19	18	64	70	61
2	Saham Toney	39742	7533	218	147	124	94	14	10	78	69	71
	249.—THETFORD.											
1	Methwold	68693	9379	260	179	130	130	15	4	85	94	81
2	Thetford *W*	49177	9661	336	199	170	166	17	15	97	102	137

V.—SOUTH WESTERN COUNTIES.—BIRTHS AND DEATHS, 1855—SUB-DISTRICTS.

	17.—WILTSHIRE.											
	250.—HIGHWORTH.											
1	Highworth *W*	23456	7447	230	171	112	118	19	15	84	87	59
2	Swindon	20608	10173	451	221	229	222	13	14	107	114	230
	251.—CRICKLADE.											
1	Wootton Bassett	20229	5547	176	135	96	80	11	3	57	78	41
2	Cricklade *W*	21337	5855	178	121	85	93	4	14	65	56	57
	252.—MALMSBURY.											
1	Malmsbury Eastern	37116	7653	207	131	109	98	11	9	63	68	76
2	Malmsbury Western *W*	20392	7246	248	149	108	140	10	19	77	72	99
	253.—CHIPPENHAM.											
1	Castle Combe	14011	3143	108	60	57	51	–	5	26	34	48
2	Corsham	17127	6937	204	174	108	96	6	3	81	93	30
3	Chippenham *W*	16288	7936	265	229	138	127	4	11	120	109	36
4	Christian Malford	12600	3391	99	54	51	48	3	3	31	23	45
	254.—CALNE.											
1	Calne *W*	28610	9173	248	187	122	126	8	10	88	99	61
	255.—MARLBOROUGH.											
1	Marlborough *W*	42092	10263	296	218	167	129	12	8	99	119	78
	256.—DEVIZES.											
1	Bishops Cannings	22892	4123	118	77	56	62	4	1	37	40	41
2	Lavington	23409	6047	198	135	102	96	9	6	68	67	63
3	Bromham	13903	5022	145	87	62	83	1	8	40	47	58
4	Devizes *W*	3287	7044	176	144	92	84	13	5	78	66	32
	257.—MELKSHAM.											
1	Melksham *W*	14248	6671	189	155	99	90	4	5	85	70	34
2	Trowbridge	3520	12144	321	302	176	145	7	1	147	155	19
	258.—BRADFORD.											
1	Bradford South Eastern *W*	18800	7313	167	150	83	84	7	6	66	84	17
2	Bradford North Western		4294	135	120	68	67	2	4	53	67	15
	259.—WESTBURY.											
1	Bradley	6076	2022	64	49	31	33	1	1	25	24	15
2	Edington	24868	3600	100	65	57	43	5	5	35	30	35
3	Westbury *W*		6308	190	161	96	92	6	12	85	76	29
	260.—WARMINSTER.											
1	Warminster *W*	28810	8193	228	169	112	116	10	16	83	86	59
2	Longbridge Deverill		4282	119	87	62	57	–	2	39	48	32
3	Heytesbury	27546	4592	150	105	79	71	3	3	50	55	45
	261.—PEWSEY.											
1	Netheravon	36866	5674	179	118	96	84	5	4	57	61	61
2	Pewsey *W*	28784	6829	211	156	116	95	15	12	90	66	56

V.—SOUTH WESTERN COUNTIES.—BIRTHS AND DEATHS, 1855—SUB-DISTRICTS—*cont.*

No.	SUB-DISTRICTS.	Area in Statute Acres.	Population, 1851.	TOTAL BIRTHS.	TOTAL DEATHS.	BIRTHS. Including Illegitimate Births. Males.	BIRTHS. Including Illegitimate Births. Females.	BIRTHS. Illegitimate Births. Males.	BIRTHS. Illegitimate Births. Females.	DEATHS. Males.	DEATHS. Females.	Excess of Births over Deaths.
	17. WILTSHIRE—*continued.*											
	262.—AMESBURY.											
1	Orcheston	18406	2417	75	62	39	36	5	1	27	35	
2	Amesbury *W*	27303	3902	112	57	59	53	6	4	25	32	
3	Winterbourne	10561	1931	51	44	29	22	1	-	27	17	
	263.—ALDERBURY.											
1	Alderbury	24551	4010	154	80	74	80	8	2	30	41	
2	Downton	19844	5176	150	107	72	78	2	5	58	49	
3	Britford *W*	9005	5122	137	101	61	76	5	7	102	89	
	264.—SALISBURY.											
1	Salisbury *W*	480	8030	280	230	148	141	19	11	116	128	
	265.—WILTON.											
1	Wilton *W*	27845	5705	168	174	91	77	10	5	95	91	
2	Bishopstone	31459	5037	151	98	79	72	5	4	49	49	
	266.—TISBURY.											
1	Donhead	19842	4207	128	111	63	65	4	4	61	55	
2	Tisbury *W*	10839	3308	98	103	49	49	7	7	46	54	
3	Hindon	9813	2376	87	47	38	49	1	7	31	16	
	267.—MERE.											
1	Mere *W*	33911	8433	236	151	108	128	10	7	78	73	
	18. DORSETSHIRE.											
	268.—SHAFTESBURY.											
1	Shaftesbury *W*	8171	3121	142	120	62	80	6	7	55	65	
2	Fontmell	14944	3355	99	54	52	47	1	1	28	26	
3	Gillingham	13578	4553	126	66	61	65	1	4	36	30	
	269.—STURMINSTER.											
1	Stalbridge	13678	4520	134	104	66	68	6	4	54	50	
2	Sturminster *W*	21796	5862	190	131	106	90	7	7	51	80	
	270.—BLANDFORD.											
1	Milton Abbas	26201	6058	198	100	104	94	5	3	48	52	
2	Blandford *W*	31530	8779	203	171	111	92	5	6	82	89	
	271.—WIMBORNE.											
1	Cranborne	41437	7724	272	164	150	122	16	8	88	76	
2	Witchampton	13153	4180	128	67	64	64	9	7	36	31	
3	Wimborne *W*	22573	5980	156	111	79	77	7	12	59	52	
	272.—POOLE.											
1	Canford	12768	1879	78	23	40	38	3	-	16	7	
2	Poole *W*	5071	8804	264	248	129	135	7	10	105	143	
3	Lytchett	8584	2107	68	37	32	36	1	2	22	15	
	273.—WAREHAM.											
1	Swanage	15872	3742	112	56	48	64	3	3	29	27	
2	Corfe Castle	12804	2110	64	37	34	30	2	2	18	19	
3	Wareham *W*	22800	6181	184	121	94	90	11	9	59	62	
4	Bere Regis	33833	5048	128	73	68	60	5	1	39	34	
	274.—WEYMOUTH.											
1	Upway	15510	3883	105	67	58	47	-	-	36	31	
2	Weymouth *W*	6839	10869	294	255	157	157	8	11	121	134	
3	Portland	3555	5195	202	95	99	103	1	2	48	47	
4	Abbotsbury	11558	2090	60	34	34	26	1	-	18	16	
	275.—DORCHESTER.											
1	Dorchester *W*	9830	7283	244	221	119	125	11	10	103	118	
2	Piddletown	24012	4129	139	79	75	64	3	6	53	26	
3	Maiden Newton	32234	5608	170	105	83	87	4	3	53	52	
4	Cerne *W*	45363	7792	231	147	114	117	9	9	60	87	
	276.—SHERBORNE.											
1	Yetminster	20715	4327	124	80	65	59	1	4	35	45	
2	Sherborne *W*	6467	5242	160	120	91	69	9	4	43	77	
3	Bradford Abbas	12836	3512	105	69	50	55	2	3	40	29	
	277.—BEAMINSTER.											
1	Evershot	16317	3082	88	46	45	43	3	3	28	18	
2	Misterton	5180	1577	47	33	24	23	2	2	15	18	
3	Netherbury *W*	20393	5430	175	131	87	88	12	6	88	43	
4	Beaminster	11901	4381	131	90	70	61	-	2	43	47	
	278.—BRIDPORT.											
1	Burton Bradstock	16306	4780	134	66	73	61	2	3	33	33	
2	Bridport *W*	1623	7792	258	245	155	103	11	12	230	15	
3	Whitchurch Canonicorum	13289	4294	140	75	75	65	5	1	41	34	

SOUTH WESTERN COUNTIES.—BIRTHS AND DEATHS, 1855—SUB-DISTRICTS—*cont.*

SUB-DISTRICTS.	Area in Statute Acres.	Population, 1851.	TOTAL		Births.				Deaths.		Excess of Births over Deaths.
			BIRTHS.	DEATHS.	Including Illegitimate Births.		Illegitimate Births.				
					Males.	Females.	Males.	Females.	Males.	Females.	
19.—DEVONSHIRE.											
279.—AXMINSTER.											
[illegible]	5216	4548	121	92	64	57	1	3	36	56	29
[illegible] *W*	19219	5530	159	116	79	80	4	10	56	60	43
[illegible]stock	17447	3881	69	65	36	33	5	1	35	30	4
[illegible]ton	19866	6344	168	100	81	87	3	1	48	52	68
280.—HONITON.											
[illegible] *W*	48887	11435	318	226	157	161	7	14	102	124	92
[illegible] St. Mary	32480	12389	314	219	159	155	8	7	104	115	95
281.—ST. THOMAS.											
[illegible] Budleigh	12021	4751	98	93	46	52	1	2	40	53	5
[illegible]mouth	7658	7068	178	139	82	96	4	4	60	79	39
[illegible]dbury	15142	3839	106	64	47	59	2	2	32	32	42
[illegible]nd-Clist	14992	3080	100	76	39	61	2	3	33	43	24
[illegible]pham	6207	4727	190	70	55	65	1	2	30	40	50
[illegible]mtree	10854	6447	122	123	64	58	4	–	59	64	−1
[illegible]. Thomas *W*	11271	6124	188	157	89	99	13	13	79	78	31
[illegible]bington	17470	4383	123	75	72	51	9	4	50	25	48
[illegible]rister	11432	2218	90	44	45	45	2	3	23	21	46
[illegible]nton	23084	5569	132	153	64	68	1	2	95	58	−21
282.—EXETER.											
[illegible]. Sidwell *W*	1800	18067	423	469	228	195	21	15	219	250	−46
[illegible]. David		14736	401	344	213	188	11	12	173	171	57
283.—NEWTON ABBOT.											
[illegible]gmouth	7540	9992	254	215	124	130	2	5	99	116	39
[illegible]dleigh	28796	7024	180	115	90	90	3	5	58	57	65
[illegible]nton Hampstead	23642	3367	87	60	42	45	2	4	25	35	27
[illegible]berton	31599	7062	210	140	98	112	5	5	78	62	70
[illegible]nton Abbot *W*	21313	9217	322	284	182	140	15	18	115	119	88
[illegible]quay	10566	13744	464	347	236	228	8	10	170	177	117
284.—TOTNES.											
[illegible]ington	10494	3978	120	77	63	57	1	4	36	41	43
[illegible]ham	8517	6722	180	118	85	95	3	1	44	74	62
[illegible]rmouth	5508	5520	130	130	61	69	2	4	60	70	–
[illegible]ton *W*	13876	6394	174	150	84	90	9	12	73	77	24
[illegible]dfastleigh	19646	4058	123	78	57	66	3	3	36	42	45
[illegible]borough	24849	3877	102	58	53	47	2	2	24	34	44
[illegible]rton	16452	2873	105	65	72	33	1	1	32	33	40
285.—KINGSBRIDGE.											
[illegible]kerton	12408	2773	70	67	37	33	1	1	31	36	3
[illegible]ham	18354	4296	125	81	67	58	3	5	38	43	44
[illegible]t Alvington *W*	15901	5177	133	135	75	58	12	7	64	71	−2
[illegible]bridge	10147	4851	142	106	72	70	2	2	50	56	36
[illegible]bury	16108	4280	105	72	70	35	3	3	35	37	33
286.—PLYMPTON ST. MARY.											
[illegible]mpton	27760	9322	245	186	125	120	5	3	97	89	59
[illegible]pton *W*	47809	10201	345	222	166	179	8	9	116	106	123
287.—PLYMOUTH.											
[illegible]ries-the-Martyr *W*	1116	19157	678	570	343	335	21	20	287	283	108
[illegible]Andrew *W*	519	33064	1042	801	507	535	21	27	408	395	241
288.—EAST STONEHOUSE.											
[illegible] Stonehouse *W*	385	11979	388	357	206	182	5	9	200	157	31
289.—STOKE DAMEREL.											
[illegible]kbyn	2380	6185	173	160	88	85	1	–	80	80	13
[illegible]rnaze *W*		9087	287	245	131	156	7	7	109	136	29
[illegible]ton		9372	288	208	136	132	3	3	104	104	80
[illegible]e		5487	213	227	110	103	14	6	123	94	−14
[illegible]ner		7449	291	217	149	142	2	3	101	116	74
290.—TAVISTOCK.											
[illegible]kland Monachorum	80362	8339	294	180	155	139	3	2	106	74	114
[illegible]vistock *W*	20179	9994	362	268	188	174	14	12	143	125	94
[illegible]on Abbot	22749	5017	182	103	97	85	4	4	59	44	79
[illegible]on	22947	4630	126	71	76	50	2	4	30	41	55
291.—OKEHAMPTON.											
[illegible]tton Clovelly	23963	2489	79	46	30	49	3	3	21	25	33
[illegible]herleigh	26143	4167	109	60	52	57	2	5	33	27	49
[illegible]hampton *W*	32810	5768	165	123	76	89	5	10	62	61	42
[illegible]gford	19821	3350	100	66	44	56	3	1	37	29	34
[illegible]th Tawton	24560	4038	111	78	54	57	3	2	41	37	33

V.—SOUTH WESTERN COUNTIES.—BIRTHS AND DEATHS, 1855—SUB-DISTRICTS—

	SUB-DISTRICTS.	Area in Statute Acres.	Population, 1851.	TOTAL		BIRTHS.				DEATHS.
				BIRTHS.	DEATHS.	Including Illegitimate Births.		Illegitimate Births.		Males.
						Males.	Females.	Males.	Females.	
	19.—DEVONSHIRE—*continued.*									
	292.—CREDITON.									
1	Morchard Bishop	27659	4942	158	96	88	69	6	2	47
2	Bow	19402	3733	109	44	55	54	1	4	20
3	Crediton *W*	17398	6871	176	145	90	86	6	6	70
4	Cheriton-Fitzpaine	27507	6183	166	111	81	85	2	4	57
	293.—TIVERTON.									
1	Silverton	19020	5075	142	115	66	76	2	2	66
2	Cullompton	12077	5032	134	89	71	63	2	1	46
3	Uffculme	17778	5463	153	110	86	65	5	4	89
4	Tiverton *W*	17650	11144	285	255	137	148	15	10	133
5	Washfield	22412	2750	98	47	49	49	1	2	22
6	Bampton	17718	3457	84	52	45	39	1	-	24
	294.—SOUTH MOLTON.									
1	Witheridge	48070	5630	165	106	76	89	4	5	55
2	Chulmleigh	35286	5244	173	87	76	97	8	8	50
3	South Molton *W*	39877	9693	355	180	127	128	17	5	87
	295.—BARNSTAPLE.									
1	Barnstaple *W*	12711	11457	320	247	161	159	21	19	183
2	Parracombe	35537	2915	65	60	34	31	1	4	29
3	Combmartin	24042	4093	121	47	63	58	3	-	31
4	Ilfracombe	19231	5640	141	96	72	69	3	2	49
5	Braunton	31459	7356	251	147	125	126	12	12	74
6	Bishops Tawton	20709	6718	218	119	106	112	8	3	63
	296.—TORRINGTON.									
1	High Bickington	17455	3153	94	54	53	41	2	2	24
2	Winkleigh	16516	2751	85	57	51	34	2	4	18
3	Dolton	15480	3117	102	43	52	50	6	2	25
4	Shebbear	17091	3113	82	64	42	40	4	3	26
5	Great Torrington *W*	14355	5358	153	112	81	72	14	9	49
	297.—BIDEFORD.									
1	Bideford *W*	3527	5860	170	116	92	78	4	8	53
2	Northam	7198	4454	142	65	76	66	-	2	33
3	Parkham	16797	2902	90	36	46	44	2	2	17
4	Hartland	29671	4312	103	70	55	48	7	4	37
5	Bradworthy	17257	2140	44	33	22	22	1	-	15
	298.—HOLSWORTHY.									
1	Milton Damerel	11695	1791	63	33	33	30	2	3	18
2	Holsworthy	19857	3059	89	60	42	47	1	1	37
3	Black Torrington	16804	2169	49	30	22	27	2	1	14
4	Broadwoodwidger	8587	929	23	9	15	8	1	-	5
5	Clawton	16900	1903	46	33	24	22	1	2	18
	20.—CORNWALL.									
	299.—STRATTON.									
1	Kilkhampton	16228	2315	68	40	36	32	2	-	20
2	Stratton	13693	3413	91	64	43	48	-	3	30
3	West St. Mary	24495	2853	86	49	43	43	3	4	26
	300.—CAMELFORD.									
1	Boscastle	17368	2435	81	36	39	42	3	2	22
2	Camelford	34179	5793	199	88	107	92	8	5	44
	301.—LAUNCESTON.									
1	Altarnon	23489	2616	93	44	46	49	-	3	24
2	North Petherwin	20015	2409	78	48	39	39	-	2	25
3	St. Stephen	24776	3834	116	59	59	57	-	2	36
4	Launceston *W*	4800	3800	118	113	52	66	8	5	53
5	North-Hill	25088	5646	213	114	114	98	11	7	63
	302.—ST. GERMANS.									
1	Antony *W*	9740	6919	208	171	99	104	6	5	87
2	St. Germans	12944	3540	103	73	58	45	1	1	32
3	Saltash	24464	6086	222	144	122	100	8	8	79
	303.—LISKEARD.									
1	Callington	26864	11232	307	339	227	280	9	4	176
2	Liskeard *W*	44817	12985	536	324	283	255	20	14	172
3	Looe	19953	5742	195	109	97	98	5	7	56
4	Lerrin	19009	3914	105	72	46	59	2	-	34
	304.—BODMIN.									
1	Lanlivery	18391	5284	215	117	104	111	1	6	64
2	St. Mabyn	28509	3326	93	60	43	50	1	3	33
3	Bodmin *W*	16547	6587	184	188	107	77	14	3	91
4	Egloshayle	28674	6330	190	111	93	98	3	3	56

TH WESTERN COUNTIES.—BIRTHS AND DEATHS, 1855—SUB-DISTRICTS—*continued.*

SUB-DISTRICTS.	Area in Statute Acres.	Population, 1851.	TOTAL		BIRTHS.				DEATHS.		Excess of Births over Deaths.
			BIRTHS.	DEATHS.	Including Illegitimate Births.		Illegitimate Births.				
					Males.	Females.	Males.	Females.	Males.	Females.	
—CORNWALL—*continued.*											
305.—ST. COLUMB.											
- - - - - - - - -	28263	6391	215	113	123	92	5	5	54	59	102
mb W - - - - - - - -	30313	6819	204	114	93	111	6	11	49	65	90
- - - - - - - - -	20117	4192	153	103	86	67	1	1	54	49	50
306.—ST. AUSTELL.											
- - - - - - - - -	8464	8798	322	160	148	174	6	4	83	77	162
ell W - - - - - - - -	21665	13501	534	269	273	261	22	17	131	138	265
ery - - - - - - - -	12874	4945	154	101	91	63	6	2	42	59	53
uad - - - - - - - -	14443	4829	188	76	99	89	6	4	37	39	112
307.—TRURO.											
- - - - - - - - -	21670	4006	117	85	59	58	4	7	34	51	32
- - - - - - - - -	18448	4960	132	96	75	57	3	1	39	57	36
es - - - - - - - -	19694	9788	309	196	155	154	2	9	106	90	113
nent W - - - - - - -	11692	8049	275	206	148	127	20	14	107	99	69
- - - - - - - - -	10004	9781	313	194	143	170	7	10	93	101	119
- - - - - - - - -	10703	5686	201	98	119	82	5	2	49	49	103
308.—FALMOUTH.											
- - - - - - - - -	6798	3837	115	69	65	50	-	1	35	34	46
th W - - - - - - - -	5203	10220	248	241	128	120	11	17	111	130	7
- - - - - - - - -	2899	4823	148	101	77	71	2	2	37	64	47
tine - - - - - - - -	13006	3179	123	54	70	53	4	5	36	18	69
309.—HELSTON.											
n - - - - - - - - -	18927	8093	305	180	154	151	5	5	98	82	125
W - - - - - - - -	9838	5198	139	138	72	67	2	6	69	69	1
rns - - - - - - - -	28119	5616	138	183	73	65	4	5	70	113	-45
W - - - - - - - -	8448	5513	240	179	122	118	14	14	97	82	61
- - - - - - - - -	7239	3982	143	84	83	65	2	-	46	38	64
310.—REDRUTH.											
p - - - - - - - - -	10856	12850	421	258	208	213	9	3	132	126	163
- - - - - - - - -	3907	10571	336	186	153	183	3	7	94	92	150
W - - - - - - - -	8317	9256	300	205	165	135	13	13	100	105	95
ne - - - - - - - -	6744	12887	401	257	199	202	6	9	112	145	144
- - - - - - - - -	10481	8064	287	129	151	136	4	3	74	55	158
311.—PENZANCE.											
lant - - - - - - - -	12603	8276	239	160	124	115	4	4	85	75	79
- - - - - - - - -	8899	8509	262	136	140	122	3	1	74	62	126
n - - - - - - - - -	4909	4397	154	91	81	73	4	3	46	45	63
s W - - - - - - - -	13971	19012	554	359	297	257	22	14	165	194	196
-in-Penwith - - - - - -	13118	10520	365	198	187	178	2	6	106	92	167
yan - - - - - - - -	11592	2812	74	41	32	42	3	2	21	20	33
312.—SCILLY ISLANDS.											
slands - - - - - - - -	3560	2627	68	53	33	35	1	1	21	32	15
—SOMERSETSHIRE.											
313 *a*.—WILLITON.											
sl - - - - - - - - -	25869	5562	95	59	46	49	2	2	27	32	36
- - - - - - - - -	26984	4410	133	78	63	70	3	2	45	33	55
W - - - - - - - -	17709	5178	131	93	67	64	8	4	54	39	38
ty - - - - - - - -	18628	2694	79	53	33	46	1	4	24	29	26
ber - - - - - - - -	20012	4051	90	57	45	45	1	-	28	29	33
313 *b*.—DULVERTON.											
on - - - - - - - - -	73727	6023	147	89	67	80	7	11	47	42	58
314.—WELLINGTON.											
combe - - - - - - - -	10949	3732	101	51	48	53	5	5	23	28	50
n - - - - - - - - -	15130	4662	109	72	54	55	2	2	38	34	37
ton W - - - - - - - -	13563	8850	251	184	115	136	7	10	89	93	67
ck - - - - - - - - -	20812	4877	114	83	57	57	4	2	43	40	31
315.—TAUNTON.											
ter - - - - - - - -	21702	5031	162	91	80	82	4	1	45	46	71
arry - - - - - - - -	17064	6074	170	137	97	73	6	4	68	69	33
St. Mary Magdalen W - - -	3926	10201	278	255	134	144	15	19	130	125	33
St. James - - - - - -	12678	9855	274	223	134	140	7	9	122	103	49
-Lydeard - - - - - -	15082	3053	107	61	61	46	5	3	31	30	46
316.—BRIDGWATER.											
- - - - - - - - -	19540	5108	148	86	77	71	2	2	31	55	62
etherton - - - - - - -	37102	5156	182	114	94	88	8	8	55	59	68
oy - - - - - - - -		2852	71	47	35	36	-	3	21	26	24
ster W - - - - - - -		12485	469	291	244	225	21	10	142	149	178	
d - - - - - - - -	19481	3089	123	71	64	59	2	1	38	33	52
Hill - - - - - - - -	16150	3898	111	67	54	57	1	1	34	33	44
317.—LANGPORT.											
n - - - - - - - - -	20744	5919	175	124	90	85	6	2	54	70	51
W - - - - - - - -	21032	7432	231	156	117	114	5	10	68	88	75
ivell - - - - - - - -	17615	5216	153	94	76	77	1	7	35	39	38

V. SOUTH WESTERN COUNTIES.—BIRTHS AND DEATHS, 1855—SUB-DISTRICTS—con

No.	SUB-DISTRICTS.	Area in Statute Acres.	Population, 1851.	TOTAL BIRTHS.	TOTAL DEATHS.	BIRTHS. Including Illegitimate Births. Males.	BIRTHS. Including Illegitimate Births. Females.	BIRTHS. Illegitimate Births. Males.	BIRTHS. Illegitimate Births. Females.	DEATHS. Males.	DEATHS. Females.
	21.—SOMERSETSHIRE—*cont.*										
	318.—CHARD.										
1	Ilminster	20220	7846	229	146	113	116	12	7	70	76
2	Combe St. Nicholas	16743	3448	101	61	64	37	2	2	35	26
3	Chard *W*	10276	6693	195	171	112	83	8	8	89	82
4	Crewkerne	13103	8098	248	152	131	117	9	6	79	73
	319.—YEOVIL.										
1	Coker	15929	6767	217	142	102	115	6	16	59	83
2	South Petherton	5385	4184	115	94	63	52	4	5	43	51
3	Martock	11945	6129	198	119	91	107	10	9	54	65
4	Yeovil *W*	8048	8739	312	192	145	167	11	11	95	97
5	Ilchester	10844	2644	84	48	43	41	1	-	25	23
	320.—WINCANTON.										
1	Castle Cary	16906	5851	187	137	97	90	11	7	62	75
2	Milborne Port	17691	5277	140	106	74	66	5	1	37	69
3	Wincanton *W*	19646	6343	190	132	84	106	15	12	71	61
4	Bruton	11962	3880	114	87	54	60	-	3	41	46
	321.—FROME.										
1	Nunney	28303	4931	140	103	74	66	3	3	51	52
2	Frome *W*		12304	392	342	202	190	15	15	156	186
3	Road	11348	4119	100	84	46	54	3	2	41	43
4	Kilmersdon	11588	3971	132	78	85	67	4	1	40	38
	322.—SHEPTON MALLET.										
1	Stoke Lane	13172	3823	128	90	68	60	2	5	42	48
2	Evercreech	21233	5343	165	125	81	82	1	4	57	68
3	Shepton Mallet *W*	15252	7789	228	202	123	105	10	15	89	113
	323.—WELLS.										
1	Wells *W*	53128	11397	266	293	125	141	12	10	106	127
2	Glastonbury	31394	9945	292	200	159	133	8	4	103	105
	324.—AXBRIDGE.										
1	Wedmore	20044	6633	175	131	87	88	10	13	66	65
2	Burnham	23250	5211	151	90	79	72	9	2	50	40
3	Banwell	16901	8705	302	170	155	147	3	7	74	96
4	Axbridge *W*	18297	6619	161	144	77	84	11	11	64	80
5	Blagdon	22176	5891	148	108	78	70	1	2	50	58
	325.—CLUTTON.										
1	Harptree	16128	3970	99	74	55	44	2	4	34	40
2	Chew Magna	13989	5013	114	95	57	57	3	5	49	46
3	Clutton *W*	7684	7467	216	171	103	113	3	10	87	84
4	Midsomer-Norton	10205	8817	280	179	152	134	7	5	90	89
	326.—BATH.										
1	Twerton	14192	7039	235	121	112	123	3	3	54	67
2	Bathwick	3452	6943	144	136	78	66	2	4	66	90
3	Abbey	*	11047	305	320	142	163	7	10	155	161
4	Lyncombe *W*	1845	9974	242	322	123	119	13	10	148	174
5	Walcot		12153	300	249	148	152	8	8	94	155
6	Lansdown	10832*	13522	315	320	148	167	7	13	124	186
7	Batheaston		6787	173	124	85	88	2	6	59	63
	327.—KEYNSHAM.										
1	Bitton	8297	4954	172	93	83	89	3	6	43	53
2	Oldland	5180	9844	315	209	165	150	16	10	94	115
3	Newton	10188	2934	59	32	25	34	4	4	14	18
4	Keynsham *W*	9713	4183	128	81	70	58	4	4	49	32
	328.—BEDMINSTER.										
1	Bedminster	4151	19424	776	440	407	369	10	10	270	231
2	Long Ashton *W*	19349	6258	186	130	94	92	11	8	66	64
3	Yatton	20048	7812	258	147	130	128	3	5	73	72
4	St. George	13510	4649	131	92	71	60	3	1	42	30

VI. WEST MIDLAND COUNTIES.—BIRTHS AND DEATHS, 1855—SUB-DISTRICTS

No.	22.—GLOUCESTERSHIRE. 329.—BRISTOL.										
1	St. Mary Redcliff	1840		14380	494	381	270	255	4	4	205	174
2	Castle Precincts			11076	353	303	173	180	30	21	200	182
3	St. Paul			15290	509	401	232	257	5	6	189	208
4	St. James			10858	338	373	190	148	3	1	193	132
5	St. Augustine			14322	448	275	248	200	12	11	129	146

* The area of the Abbey sub-district (326; 3) is returned with that of sub-districts 326; 5—7.

ST MIDLAND COUNTIES.—BIRTHS AND DEATHS, 1855—SUB-DISTRICTS—*continued.*

SUB-DISTRICTS.	Area in Statute Acres.	Population, 1851.	TOTAL		Births.				Deaths.		Excess of Births over Deaths.
			BIRTHS.	DEATHS.	Including Illegitimate Births.		Illegitimate Births.				
					Males.	Females.	Males.	Females.	Males.	Females.	
GLOUCESTERSHIRE—*cont.*											
330.—CLIFTON.											
[illegible]	740	17634	471	330	247	224	3	4	139	181	151
[illegible]	1777	9156	275	228	136	139	–	5	111	117	47
[illegible]	1831	8905	355	166	184	171	5	6	82	84	189
[illegible] and Jacob	310	24061	1141	757	562	579	17	14	374	383	384
[illegible]	13998	8943	208	140	106	102	1	6	67	73	68
[illegible] W	8819	8449	207	312	100	107	6	9	153	156	−105
331.—CHIPPING SODBURY.											
[illegible] Sodbury	14115	5065	102	135	80	82	4	4	70	65	37
[illegible]	16177	4087	122	96	65	57	–	6	47	49	26
[illegible]	20658	4226	134	90	68	66	4	4	40	50	44
[illegible] W	11396	5148	189	120	95	94	14	11	66	54	69
332.—THORNBURY.											
[illegible]	23097	5062	123	68	67	56	2	1	39	29	55
[illegible] W	21617	6080	170	115	83	87	8	6	56	59	55
[illegible]	21136	5813	146	111	77	69	8	6	56	55	35
333.—DURSLEY.											
[illegible]-under-Edge	10475	6584	182	124	109	73	5	5	62	62	58
[illegible]	6147	2614	77	61	43	34	3	1	29	32	16
[illegible] W	9899	5605	150	116	79	71	8	8	58	58	34
334.—WESTBURY-ON-SEVERN.											
[illegible]	24023	12357	497	272	271	226	12	7	154	118	225
[illegible] W	19223	5767	230	136	118	112	9	7	68	68	94
335.—NEWENT.											
[illegible] W	23122	6938	200	137	101	99	7	9	65	72	63
[illegible]	22159	5637	158	89	71	87	4	4	43	46	69
336.—GLOUCESTER.											
[illegible]	18993	6461	182	146	75	107	8	8	69	77	36
[illegible] W	680	7501	279	209	153	126	14	17	95	114	70
[illegible] the Baptist		8514	231	174	129	122	3	11	90	84	77
[illegible] Hamlet	12549	9569	438	228	240	198	6	8	122	106	210
337.—WHEATENHURST.											
[illegible]	13157	3254	111	60	56	55	4	4	32	28	51
[illegible] W	11314	4733	146	94	76	70	3	3	57	37	52
338.—STROUD.											
[illegible]	3055	4418	124	97	60	64	2	1	51	46	27
[illegible]	10325	4452	161	88	85	76	4	5	54	34	73
[illegible]	8033	4801	155	90	83	72	6	4	32	58	65
[illegible] W	3810	8798	284	218	142	142	12	17	103	115	66
[illegible]	4192	5196	132	98	65	67	2	2	48	50	34
[illegible]	4895	4469	108	87	49	59	1	3	41	46	21
[illegible]	8510	5252	151	114	81	68	3	4	49	65	37
339.—TETBURY.											
[illegible]	2382	1493	45	33	20	25	–	1	11	22	12
[illegible] W	16259	4759	152	72	73	79	3	5	28	44	80
340.—CIRENCESTER.											
[illegible]	29094	4123	114	78	56	58	4	2	40	38	36
[illegible] W	30074	10819	347	243	168	179	15	21	119	124	104
[illegible]	26198	6385	229	139	131	98	5	3	79	60	90
341.—NORTHLEACH.											
[illegible] W	31108	5710	174	91	92	82	8	5	45	46	83
[illegible]	36449	5374	180	81	97	83	4	5	44	37	99
342.—STOW-ON-THE-WOLD.											
[illegible]-on-the-Water	23037	4720	137	87	77	60	1	2	43	44	50
[illegible]-on-the-Wold	18084	5212	167	82	84	83	6	5	45	37	85
343.—WINCHCOMB.											
[illegible] W	36[illegible]	8681	190	108	103	87	12	10	72	36	82
[illegible]	20926	4255	128	67	63	65	8	5	32	35	61
344.—CHELTENHAM.											
[illegible] Kings	21136	9133	265	178	140	125	5	3	81	97	87
[illegible] W	3740	35051	917	727	467	450	30	42	337	390	190
345.—TEWKESBURY.											
[illegible]	18152	4326	134	69	59	75	1	7	39	30	65
[illegible]	10427	3060	91	52	52	39	2	–	26	26	39
[illegible] W	10639	7735	245	199	136	109	15	11	98	101	45

VI.—WEST MIDLAND COUNTIES.—BIRTHS AND DEATHS, 1855—SUB-DISTRICTS.

No.	SUB-DISTRICTS.	Area in Statute Acres.	Population, 1851.	TOTAL		BIRTHS.			DEA
				BIRTHS.	DEATHS.	Including Illegitimate Births.		Illegitimate Births.	
						Males.	Females.	Males.	Females.	Males.
	23.—HEREFORDSHIRE.									
	346.—LEDBURY.									
1	Ledbury *W*	27704	8604	268	162	138	130	14	11	84
2	Yarkhill	21079	4535	138	87	71	67	8	4	35
	347.—ROSS.									
1	Sollershope	18509	3389	80	75	40	40	2	1	38
2	Ross *W*	17250	6502	260	214	132	128	7	10	112
3	St. Weonards	19809	3611	95	92	56	39	7	5	45
	348.—HEREFORD.									
1	Dewsbury	24727	4302	134	95	67	67	8	8	45
2	Fownhope	19079	5193	116	107	63	53	6	3	52
3	Burghill	23851	5316	130	112	73	58	8	5	64
4	Hereford City *W*	2417	11156	848	411	178	170	22	28	222
5	Madley	19790	3088	70	70	34	46	-	3	31
6	Kemtesbureh *W*	26723	3439	84	71	46	38	6	4	39
7	Clodock	29404	2898	70	56	39	31	6	6	31
	349.—WEOBLY.									
1	Weobly *W*	26407	5070	136	125	76	60	5	6	66
2	Dilwyn	20552	3648	101	94	54	47	6	3	54
	350.—BROMYARD.									
1	Bromyard	17542	3749	128	76	58	70	9	7	42
2	Bishops Frome	22305	4219	100	69	49	51	4	5	35
3	Brockhampton *W*	21812	3729	119	87	53	67	7	10	47
	351.—LEOMINSTER.									
1	Leominster *W*	13944	6012	164	157	77	87	6	11	81
2	Bodenham	24884	3697	102	67	56	46	4	4	35
3	Kingsland	26892	4901	147	91	75	72	5	3	47
	24.—SHROPSHIRE.									
	352.—LUDLOW.									
1	Leintwardine	19178	2227	65	41	31	34	2	2	25
2	Ludlow *W*	22697	6119	198	190	110	88	11	12	87
3	Cainham	12195	2455	63	43	29	34	2	4	28
4	Munslow	15193	2170	61	38	34	27	2	5	16
5	Diddlebury	18310	2080	53	34	24	29	3	5	14
	353.—CLUN.									
1	Clun	31358	3865	118	71	58	60	8	7	36
2	Bishops Castle *W*	16834	3905	88	67	39	49	2	7	30
3	Norbury	21282	1598	50	24	27	23	3	-	15
4	North Lydbury	13412	1851	56	35	24	32	2	5	18
	354.—CHURCH STRETTON.									
1	Church Stretton *W*	24870	3905	92	69	46	46	7	6	35
2	Wall	21314	2263	70	27	38	32	6	3	14
	355.—CLEOBURY MORTIMER.									
1	Cleobury Mortimer *W*	29817	5831	127	135	61	66	9	6	62
2	Stotteeden	24823	2802	68	42	34	34	5	3	23
	356.—BRIDGNORTH.									
1	Chetton	38589	4674	104	77	56	48	5	4	39
2	Bridgnorth *W*	3382	6189	161	156	71	90	4	11	98
3	Worfield	27925	4745	112	100	62	50	5	2	46
	357.—SHIFFNAL.									
1	Albrighton	22511	3897	86	67	46	40	3	1	38
2	Shiffnal *W*	23542	7586	230	155	111	119	10	9	86
	358.—MADELEY.									
1	Dawley	3576	9503	385	192	201	184	19	13	100
2	Madeley *W*	7682	9648	338	217	164	174	14	22	107
3	Broseley	7847	5878	159	112	84	75	10	7	57
4	Much Wenlock	8846	2396	70	55	33	37	2	5	27
	359.—ATCHAM.									
1	Condover *W*	37037	5855	151	142	76	75	16	5	76
2	Pontesbury	13062	3774	118	70	54	64	5	6	37
3	Westbury	11274	3485	67	31	32	35	2	2	19
4	Alberbury	13084	3194	50	29	23	27	1	1	15
5	Montford	7847	1196	40	17	27	18	4	-	7
6	Battlefield	11554	1843	39	38	15	24	2	2	19
7	Atcham	13816	1837	46	19	24	22	-	1	10
	360.—SHREWSBURY.									
1	St. Mary	18032	14006	410	418	215	195	12	21	221
2	St. Chad *W*		9998	244	227	114	130	8	13	115

EST MIDLAND COUNTIES.—BIRTHS AND DEATHS, 1855—SUB-DISTRICTS—*continued*.

SUB-DISTRICTS.	Area in Statute Acres.	Population, 1851.	TOTAL		Births.				Deaths.		Excess of Births over Deaths.
					Including Illegitimate Births.		Illegitimate Births.				
			Births.	Deaths.	Males.	Females.	Males.	Females.	Males.	Females.	
—SHROPSHIRE—*continued*.											
361.—Oswestry.											
kin - - - - - - - - -	19422	4280	130	82	69	61	3	4	45	37	48
illin - - - - - - - - -	22978	4036	116	69	64	52	4	5	31	33	47
estry W - - - - - - - -	15703	8796	244	213	134	130	15	15	102	111	51
Martin - - - - - - - -	18945	5683	158	113	93	65	8	8	54	59	45
362.—Ellesmere.											
ton - - - - - - - - -	6434	1885	68	42	37	31	7	1	18	24	26
ner - - - - - - - - -	14718	2570	71	48	43	28	11	3	28	20	23
mere W - - - - - - - -	28646	7386	203	164	99	104	10	15	80	84	39
hurch - - - - - - - - -	21283	3398	93	81	51	42	2	2	51	30	12
363 *a*.—Wem.											
a W - - - - - - - - -	34547	7127	236	156	127	109	10	15	85	71	80
a - - - - - - - - - -	16550	3498	108	64	53	55	6	6	35	29	44
363 *b*.—Whitchurch.											
hitchurch W - - - - - - -	23229	7605	219	148	99	120	9	15	84	64	71
pea - - - - - - - - -	15847	3765	112	74	58	54	13	7	35	39	38
364.—Market Drayton.											
rton Say - - - - - - -	21490	4028	124	59	72	52	4	5	37	22	65
rket Drayton W - - - - -	14216	4947	148	128	83	65	12	7	65	63	20
net - - - - - - - - -	32204	5185	136	101	68	68	4	12	49	52	35
365.—Wellington.											
all Magna W - - - - - -	17370	3290	66	67	26	40	2	2	33	34	−1
llington W - - - - - -	12863	12562	434	280	246	192	15	24	144	136	138
mbridge - - - - - - - -	3295	4877	253	130	119	114	8	8	75	55	103
366.—Newport.											
wport W - - - - - - - -	22662	10471	351	200	176	175	14	20	104	96	151
wall - - - - - - - - -	24815	5149	118	105	65	53	5	4	53	53	12
25.—STAFFORDSHIRE.											
367.—Stafford.											
fford W - - - - - - - -	17381	13785	444	414	199	245	11	22	202	212	30
ge Church - - - - - - -	13071	4403	166	83	75	91	10	7	37	46	83
wich - - - - - - - - -	21370	4599	97	92	49	48	2	3	53	39	5
368.—Stone.											
ss W - - - - - - - - -	26657	8922	267	203	145	122	13	6	105	98	64
keshall - - - - - - - -	32810	6097	175	104	90	85	8	10	63	51	71
ntham - - - - - - - - -	9057	4325	177	93	96	81	5	4	50	43	84
369.—Newcastle-under-Lyme.											
tmore - - - - - - - - -	6680	1276	38	25	19	19	2	-	9	16	13
wcastle-under-Lyme W - - - -	8867	13177	586	340	286	300	18	20	172	168	246
ley - - - - - - - - -	11171	6361	282	176	155	127	11	8	79	97	106
370.—Wolstanton.											
olstanton - - - - - - - -	10739	5142	317	153	154	163	3	5	79	74	164
stall W - - - - - - - -		17049	927	520	460	467	37	25	201	259	407
ulem - - - - - - - - -	2940	19725	832	455	423	407	29	41	231	224	377
371.—Stoke-upon-Trent.											
ley - - - - - - - - -		12468	577	389	305	272	17	10	197	192	188
ton - - - - - - - - -		14796	689	478	371	318	20	22	259	219	211
e-upon-Trent W - - - - -	10490	9649	417	262	208	209	15	12	139	123	155
on - - - - - - - - -		5767	282	139	141	141	13	14	78	61	143
ton - - - - - - - - -		15362	695	395	328	357	38	45	229	166	270
372.—Leek.											
on - - - - - - - - -	*	4521	218	93	113	105	6	10	52	41	125
W - - - - - - - - -	43174	11154	469	279	236	233	23	25	123	156	190
Frith - - - - - - - -		1920	71	39	35	36	3	3	22	17	32
nor - - - - - - - - -	29719	5436	123	104	73	50	12	9	54	50	19
373.—Cheadle.											
a - - - - - - - - -	9487	2740	89	38	47	42	2	5	16	22	51
nes - - - - - - - - -	20677	4826	190	108	83	107	5	6	52	56	82
rne - - - - - - - - -	12638	3716	182	87	95	87	8	6	52	35	95
dle W - - - - - - - -	12344	6860	210	169	103	102	11	7	92	77	41
374.—Uttoxeter.											
xeter W - - - - - - - -	24807	8291	226	157	106	120	9	18	71	86	69
ts Bromley - - - - - - -	17355	3038	84	53	34	50	7	5	24	29	31
ury - - - - - - - - -	20728	3811	92	74	53	39	4	3	34	40	18
375.—Burton-upon-Trent.											
ury - - - - - - - - -	27211	6616	200	129	85	115	10	9	55	74	71
on - - - - - - - - -	27430	6126	171	142	93	78	8	1	84	58	29
ey - - - - - - - - -	16873	7003	309	135	146	163	9	10	64	71	174
on-upon-Trent W - - - - -	17138	12098	522	298	250	272	14	19	160	138	224

VI.—WEST MIDLAND COUNTIES.—BIRTHS AND DEATHS, 1855—SUB-DISTRICTS—c

No.	SUB-DISTRICTS.	Area in Statute Acres.	Population, 1851.	TOTAL BIRTHS.	TOTAL DEATHS.	BIRTHS. Including Illegitimate Births. Males.	BIRTHS. Including Illegitimate Births. Females.	BIRTHS. Illegitimate Births. Males.	BIRTHS. Illegitimate Births. Females.	DEATH Males.	DEATH Females.
	25.—STAFFORDSHIRE—*continued.*										
	376.—TAMWORTH.										
1	Tamworth *W*	26176	8203	228	181	117	111	13	9	81	1
2	Fazeley	20364	5793	230	132	138	112	2	5	74	
	377.—LICHFIELD.										
1	Lichfield *W*	37688	13237	413	272	206	207	13	9	148	1
2	Yoxall	20417	5040	157	85	84	73	12	5	47	
3	Rugeley	13508	7002	239	141	122	117	10	8	64	
	378.—PENKRIDGE.										
1	Penkridge	27434	4464	122	71	56	66	5	10	44	
2	Brewood *W*	20782	5855	179	130	88	91	6	10	58	
3	Cannock	22583	6531	252	181	121	131	9	6	92	
	379.—WOLVERHAMPTON.										
1	Tettenhall *W*	14222	5624	139	100	73	66	10	5	54	
2	Kinfare	16391	4099	132	68	71	61	2	4	45	
3	Wombourn	12961	4134	144	82	74	72	1	2	39	
4	Wolverhampton Western	3008	17652	875	493	444	431	20	21	239	
5	Wolverhampton Eastern *W*		32335	1634	1157	846	788	71	59	645	
6	Willenhall	5588	10789	1020	502	527	493	21	24	266	
7	Bilston *W*	1730	23527	1209	678	600	609	40	26	371	
	380.—WALSALL.										
1	Darlaston	2351	10970	621	283	316	305	11	10	140	
2	Bloxwich	19032	5609	322	132	169	153	3	6	66	
3	Walsall *W*		21203	1215	600	628	587	32	36	335	
4	Aldridge		5362	257	143	128	129	6	8	80	
	381.—WEST BROMWICH.										
1	Handsworth	7680	7879	288	168	149	139	4	2	79	
2	Oldbury	5799	12978	767	466	391	376	17	22	260	
3	West Bromwich South West *W*	1500	17885	809	422	450	359	15	19	226	
4	West Bromwich North East *W*	4210	16703	884	428	454	430	27	18	230	
5	Wednesbury *W*	2175	14281	770	353	402	368	19	17	200	
	382.—DUDLEY.										
1	Rowley-Regis	3670	14349	842	459	427	415	31	30	252	
2	Tipton *W*	3020	24872	1354	696	667	687	23	26	350	
3	Sedgley *W*	7364	29447	1623	808	805	818	40	35	437	
4	Dudley *W*	5930	37902	2104	1149	1064	1040	58	48	598	
	26.—WORCESTERSHIRE.										
	383.—STOURBRIDGE.										
1	Halesowen	5370	9811	473	247	213	229	13	18	128	
2	Stourbridge	3315	20238	868	457	453	415	22	18	235	
3	Kingswinford *W*	7315	27301	1425	729	722	703	28	45	403	
	384.—KIDDERMINSTER.										
1	Chaddesley Corbett	9582	2112	90	48	22	28	2	1	24	
2	Wolverley	7172	2777	87	47	40	47		2	22	
3	Kidderminster *W*	10685	20852	627	506	325	304	21	22	201	
4	Lower Mitton	861	2993	77	52	45	32	1		30	
5	Bewdley	9021	4183	122	63	54	68	6	3	33	
	385.—TENBURY.										
1	Tenbury *W*	18164	4025	121	86	59	62	7	5	45	
2	Bockleton	17777	3022	96	45	51	45	2	3	21	
	386.—MARTLEY.										
1	Martley *W*	13335	3163	78	80	39	39	3	10	43	
2	Great Witley	13299	3354	71	53	33	38	1	3	21	
3	Holt	13097	3314	77	47	27	50	3	5	21	
4	Leigh	13087	3080	131	72	61	70	3	5	31	
	387.—WORCESTER.										
1	West Worcester	2050	8045	292	171	94	108	9	6	78	
2	North Worcester *W*	1440	10078	299	302	138	161	11	11	153	
3	South Worcester	1309	9554	337	220	187	150	16	7	101	
	388.—UPTON-ON-SEVERN.										
1	Hanley Castle	20007	8276	239	213	126	113	5	4	108	
2	Upton-on-Severn *W*	20604	6281	200	116	112	88	9	8	52	
3	Kempsey	12405	3513	104	82	53	51	6	2	39	
	389.—EVESHAM.										
1	Evesham *W*	18039	7696	247	143	127	120	11	7	78	
2	Broadway	28570	6767	197	123	107	90	11	3	54	

I.—WEST MIDLAND COUNTIES.—BIRTHS AND DEATHS, 1855.—SUB-DISTRICTS—*continued.*

No.	SUB-DISTRICTS.	Area in Statute Acres.	Population, 1851.	TOTAL BIRTHS.	TOTAL DEATHS.	BIRTHS. Including Illegitimate Births. Males.	BIRTHS. Including Illegitimate Births. Females.	BIRTHS. Illegitimate Births. Males.	BIRTHS. Illegitimate Births. Females.	DEATHS. Males.	DEATHS. Females.	Excess of Births over Deaths.
	25.—WORCESTERSHIRE— *continued.*											
	390.—PERSHORE.											
1	Eckington	16897	4211	105	61	55	50	5	6	29	32	44
2	Pershore *W*	17781	6317	176	119	107	69	9	8	67	52	57
3	Upton Snodsbury	17591	3025	85	50	40	45	5	2	24	26	35
	391.—DROITWICH.											
1	Claines	16782	6426	193	135	104	89	4	5	62	73	58
2	Ombersley	18867	5022	135	94	64	71	4	7	44	50	41
3	Droitwich *W*	20870	6704	190	132	107	92	16	6	64	68	67
	392.—BROMSGROVE.											
1	Bromsgrove *W*	14788	11921	422	252	213	209	19	25	131	121	170
2	Bellbroughton	15584	4695	119	77	61	58	3	3	39	38	42
3	Tardebigg	17002	8206	287	149	140	147	8	13	73	76	138
	393.—KINGS NORTON.											
1	Kings Norton *W*	16612	8413	352	197	160	192	12	9	103	94	155
2	Edgbaston	8496	11729	361	212	187	174	6	4	91	121	149
3	Harborne	3296	10729	585	263	288	297	7	17	119	144	322
	27.—WARWICKSHIRE.											
	394.—BIRMINGHAM.											
1	Lady Wood			20173	1309	569	668	641	15	15	292	277	740
2	St. Thomas			26445	1217	651	602	615	24	36	348	303	566
3	St. Martin			21586	1180	545	590	590	18	34	288	257	635
4	St. Peter			14365	524	331	260	264	16	15	166	165	193
5	St. Philip	2060		11087	533	225	176	177	17	10	105	120	128
6	St. Paul			11783	323	202	138	165	8	7	111	91	121
7	St. Mary			19684	655	404	330	325	14	8	212	192	251
8	St. George			33240	1818	1019	924	894	24	51	557	442	799
9	All Saints *W*			13588	720	716	362	358	48	61	403	313	4
	395.—ASTON.											
1	Duddeston	1090	23173	1143	518	589	554	13	27	274	244	625
2	Duddeston	936	29448	1447	668	745	702	31	24	363	305	779
3	Erdington *W*	11251	11669	594	317	302	292	11	9	165	152	277
4	Sutton Coldfield	17396	5571	148	95	83	65	2	5	48	47	53
	396.—MERIDEN.											
1	Coleshill	22223	4904	149	99	85	64	6	2	48	51	50
2	Meriden *W*	20395	6273	182	103	92	90	10	9	48	55	79
	397.—ATHERSTONE.											
1	Atherstone *W*	27883	11448	384	248	187	197	11	18	113	135	136
	398.—NUNEATON.											
1	Nuneaton *W*	20428	13352	318	239	161	157	13	6	115	124	79
	399.—FOLESHILL.											
1	Foleshill *W*	7799	14427	668	306	326	342	21	19	155	151	362
2	Sowe	11500	4100	165	96	87	78	3	8	46	50	69
	400.—COVENTRY.											
1	St. John *W*	3665	21622	771	581	391	380	30	26	307	274	190
2	Holy Trinity	1824	15190	674	384	341	333	23	23	116	188	290
	401.—RUGBY.											
1	Rugby *W*	23130	12243	419	287	223	196	8	11	152	135	132
2	Crick	2999	5173	156	112	81	75	2	7	69	43	44
3	Dunchurch	2895	6061	170	99	95	75	7	3	61	36	71
	402.—SOLIHULL.											
1	Solihull *W*	19778	6194	177	102	104	73	5	5	49	53	75
2	Knowle	11461	2765	93	57	53	40	2	2	31	26	36
3	Tanworth	14776	2972	73	57	43	30	3	3	30	27	16
	403.—WARWICK.											
1	Budbrooke	18463	4290	118	112	47	71	2	4	42	70	6
2	Leamington	2900	16785	453	381	222	230	15	21	201	180	71
3	Kenilworth	23098	6036	169	122	94	75	3	1	60	62	47
4	Warwick *W*	5410	10973	341	208	176	165	9	13	162	134	43
5	Radford	16168	3850	116	68	57	59	7	2	30	38	48
	404.—STRATFORD-ON-AVON.											
1	Kineton	10166	2288	60	31	24	36	2	–	18	13	29
2	Wellesbourne	14074	3007	88	55	42	46	2	–	24	31	33
3	Stratford-on-Avon	14384	5881	173	103	87	86	6	4	48	37	68
4	Old Stratford *W*	22680	5737	187	108	94	93	6	9	51	57	79
5	Wootton Wawen	17747	3876	93	84	44	51	–	1	46	38	11

VI.—WEST MIDLAND COUNTIES.—BIRTHS AND DEATHS, 1855.—SUB-DISTRICTS—

No.	SUB-DISTRICTS.	Area in Statute Acres.	Population, 1851.	TOTAL BIRTHS.	TOTAL DEATHS.	BIRTHS. Including Illegitimate Births. Males.	BIRTHS. Including Illegitimate Births. Females.	BIRTHS. Illegitimate Births. Males.	BIRTHS. Illegitimate Births. Females.	DEATHS. Males.
	27.—WARWICKSHIRE — *cont.*									
	405.—ALCESTER.									
1	Studley	12095	4252	110	79	61	49	6	4	37
2	Alcester *W*	15419	5258	156	109	71	85	6	8	52
3	Feckenham	15636	5248	160	95	86	74	8	8	44
4	Bidford	9280	2724	79	64	40	39	4	5	35
	406.—SHIPSTON-ON-STOUR.									
1	Campden	20186	5346	151	89	79	72	3	6	46
2	Moreton	20612	6255	172	142	88	84	11	8	71
3	Shipston-on-Stour *W*	17021	5219	187	99	88	99	9	10	46
4	Halford	21080	3831	113	63	51	62	—	5	32
	407.—SOUTHAM.									
1	Southam *W*	50409	10504	327	184	171	156	10	9	87

VII.—NORTH MIDLAND COUNTIES.—BIRTHS AND DEATHS, 1855.—SUB-DIST

	28.—LEICESTERSHIRE.									
	408.—LUTTERWORTH.									
1	Lutterworth *W*	59031	16194	383	296	173	210	14	16	145
	409.—MARKET HARBOROUGH.									
1	Market Harborough *W*	64094	15839	539	320	272	267	13	21	169
	410.—BILLESDON.									
1	Billesdon *W*	50721	7009	186	150	80	106	6	2	75
	411.—BLABY.									
1	Wigston	13210	7098	259	141	131	128	11	17	66
2	Enderby *W*	20997	7092	277	161	156	121	22	9	99
	412. HINCKLEY.									
1	Burbage	15000	5384	189	104	94	95	7	9	53
2	Hinckley *W*	8210	7403	278	177	138	140	13	15	95
3	Earl Shilton	4860	3771	135	70	75	60	9	6	29
	413.—MARKET BOSWORTH.									
1	Market Bosworth *W*	35137	7352	208	139	116	92	5	12	76
2	Ibstock	18389	6281	219	102	110	109	2	6	45
	414.—ASHBY-DE-LA-ZOUCH.									
1	Measham	9457	4314	135	69	67	68	3	5	26
2	Hartshorn	14007	5727	220	105	113	107	2	9	52
3	Ashby-de-la-Zouch *W*	12480	7645	293	184	158	137	11	11	100
4	Whitwick	14298	8209	352	159	183	169	14	5	78
	415.—LOUGHBOROUGH.									
1	Loughborough *W*	20400	18269	583	413	294	289	8	3	210
2	Leake	25150	7099	303	142	104	99	24	24	62
	416.—BARROW-UPON-SOAR.									
1	Barrow-upon-Soar	13321	5097	178	97	84	94	4	9	47
2	Quorndon	8830	5174	190	103	92	98	1	9	43
3	Rothley *W*	14457	4782	163	111	87	76	8	11	62
4	Syston	10860	5008	171	105	83	88	5	7	53
	417.—LEICESTER.									
1	East Leicester *W*	3960	36699	1488	893	749	739	80	87	434
2	West Leicester		23943	813	606	399	414	18	28	305
	418.—MELTON MOWBRAY.									
1	Somerby	22968	3937	110	62	56	54	2	6	24
2	Melton Mowbray *W*	17900	6452	168	108	89	79	11	5	55
3	Clawson	27084	5675	189	96	98	91	9	5	42
4	Waltham	30425	4469	148	76	76	72	3	5	36
	29.—RUTLANDSHIRE.									
	419.—OAKHAM.									
1	Oakham *W*	55930	11515	335	239	176	159	15	15	117
	420.—UPPINGHAM.									
1	Uppingham *W*	19007	5253	140	100	69	71	4	8	50
2	Great Easton	14882	3254	107	71	53	54	1	6	36
3	Barrowden	18809	4254	129	71	72	57	2	3	32

VII.—NORTH MIDLAND COUNTIES.—BIRTHS AND DEATHS, 1855.—SUB-DISTRICTS—*cont.*

No.	SUB-DISTRICTS.	Area in Statute Acres.	Population, 1851.	TOTAL		BIRTHS.				DEATHS.		Excess of Births over Deaths.
				BIRTHS.	DEATHS.	Including Illegitimate Births.		Illegitimate Births.				
						Males.	Females.	Males.	Females.	Males.	Females.	
	30.—LINCOLNSHIRE.											
	421.—STAMFORD.											
1	Stamford *W*	24136	13495	395	307	212	183	12	9	161	146	88
2	Barnack	28722	6280	195	159	103	92	3	3	80	79	36
	422.—BOURN.											
1	Corby	20103	4214	119	80	62	57	7	5	34	46	39
2	Aslackby	23635	4781	142	118	72	70	4	4	57	56	39
3	Bourn *W*	33106	7562	262	182	128	134	12	17	98	84	80
4	Deeping	30080	5995	185	123	90	95	6	12	63	60	62
	423.—SPALDING.											
1	Pinchbeck	11640	3165	98	66	44	54	3	1	21	45	32
2	Donington	10390	2860	85	67	37	48	-	2	29	38	18
3	Gosberton	12330	3036	94	86	42	52	-	3	21	15	8
4	Spalding *W*	16610	9412	318	216	160	158	19	11	118	98	102
5	Moulton	19171	2817	91	68	53	38	1	7	31	37	23
	424.—HOLBEACH.											
1	Gedney Hill	107299	3127	109	95	49	60	3	4	40	55	14
2	Long Sutton		8379	290	171	154	136	12	6	86	85	119
3	Holbeach *W*		7638	268	189	147	121	14	5	111	78	79
	425.—BOSTON.											
1	Kirton-in-Holland	31412	5942	146	96	75	71	3	5	41	45	60
2	Donington	50285	6329	189	113	101	88	-	5	54	59	76
3	Frieston	15290	3376	104	53	54	50	4	3	24	28	53
4	Boston *W*	7830	17119	496	348	271	225	40	25	182	166	146
5	Swineshead	20710	5878	159	114	78	81	4	7	63	51	45
	426.—SLEAFORD.											
1	Billinghay	68355	5561	167	96	79	88	3	12	51	45	71
2	Sleaford *W*		8157	229	185	111	118	10	11	90	95	44
3	Leasingham	19202	3009	122	76	68	54	4	2	39	37	46
4	Heckington	26480	4320	133	76	60	73	5	2	33	43	57
5	Aswarby	17740	2904	108	68	57	46	4	-	37	31	35
	427.—GRANTHAM.											
1	Colsterworth	35330	6217	171	83	93	78	3	7	39	44	88
2	Denton	24512	7448	255	120	131	124	9	10	68	57	135
3	Grantham *W*	33097	16185	475	288	231	244	11	16	141	142	193
	428.—LINCOLN.											
1	Lincoln South-West	70276	13004	452	294	223	229	14	10	143	151	158
2	Lincoln Home *W*	29614	20756	815	506	430	385	42	49	257	249	309
3	Lincoln North-East	59030	8302	273	190	145	128	10	8	85	105	83
	429.—HORNCASTLE.											
1	Wragby	31004	4263	122	98	73	49	4	-	44	54	24
2	Horncastle *W*	27209	9160	312	192	163	149	27	20	104	88	129
3	Tetford	29065	4276	134	83	78	56	9	5	39	44	51
4	Tattershall	27310	7070	236	136	134	102	6	10	80	56	100
	430.—SPILSBY.											
1	Sibsey	11910	2296	68	45	29	39	3	2	17	28	23
2	Wainfleet	37673	5574	173	94	95	78	9	4	38	56	79
3	Spilsby *W*	32384	8867	307	193	166	141	22	21	98	95	114
4	Hundle	24243	4225	157	89	84	73	7	7	48	41	68
5	Alford	32570	7285	233	116	118	115	14	6	67	49	117
	431.—LOUTH.											
1	Withern	27131	4509	146	76	74	72	2	2	45	31	70
2	Louth *W*	38555	14311	460	390	232	228	23	16	185	205	70
3	Hainton	29072	4254	146	79	70	76	2	5	36	43	67
4	Ashby	39876	5373	155	103	78	77	3	5	55	48	52
5	Tetney	30074	5380	198	115	99	99	5	6	58	57	83
	432.—CASTOR.											
1	Great Grimsby	63215	15537	533	331	280	258	18	11	181	150	202
2	Caistor *W*	63811	9121	257	162	142	115	18	11	87	75	95
3	Market Rasen	56136	9633	325	227	165	160	14	9	137	90	98
	433.—GLANFORD BRIGG.											
1	Brigg *W*	52077	12277	451	222	231	220	14	17	116	106	229
2	Wilberton	56316	9173	338	193	174	164	18	16	92	101	145
3	Barton	57077	12336	404	256	192	212	17	4	134	122	148
	434.—GAINSBOROUGH.											
1	Owston	13820	4715	169	105	89	80	5	3	57	48	64
2	Scotter	30104	4718	141	105	75	66	4	12	59	46	36
3	Misterton	14763	3143	92	78	58	34	10	4	38	35	13
4	Gainsborough *W*	7300	8298	240	173	113	127	16	13	85	88	67
5	Willingham	29534	4036	123	65	66	57	2	6	31	34	65
6	Marton	14047	2839	87	41	26	31	2	3	23	13	15

VII.—NORTH MIDLAND COUNTIES.—BIRTHS AND DEATHS, 1855.—SUB-DISTRI

No.	SUB-DISTRICTS.	Area in Statute Acres.	Population, 1851.	TOTAL		BIRTHS.				DEATH
				BIRTHS.	DEATHS.	Including Illegitimate Births.		Illegitimate Births.		
						Males.	Females.	Males.	Females.	Males.
	31.—NOTTINGHAMSHIRE.									
	435.—EAST RETFORD.									
1	Gringley	18591	3580	127	73	69	58	6	2	37
2	Clarborough *W*	19560	6294	197	118	102	95	11	13	58
3	East Retford	23607	7406	266	168	128	138	8	15	84
4	Tuxford	25089	5548	146	100	73	73	7	5	47
	436.—WORKSOP.									
1	Worksop *W*	20630	7332	255	156	137	118	9	10	78
2	Carlton	25300	3579	110	59	55	55	3	1	28
3	Anston	16580	3142	112	59	61	51	6	2	34
4	Carburton	18440	5100	181	99	97	84	7	5	52
	437.—MANSFIELD.									
1	Warsop	9570	3370	123	65	56	67	5	2	31
2	Pleasley	16294	2586	83	38	46	37	5	5	24
3	Blackwell	6020	3556	156	45	82	74	7	8	19
4	Sutton-in-Ashfield	7496	8569	347	182	170	177	20	22	91
5	Mansfield *W*	9070	10067	369	195	177	192	23	24	102
6	Hildworth	6610	1396	52	30	23	29	1	3	15
	438.—BASFORD.									
1	Greasley	31680	14376	605	323	290	315	21	15	175
2	Ilkeston		10909	589	263	291	298	20	27	125
3	Basford *W*	6500	13690	597	309	305	292	34	36	148
4	Bulwell	8264	7975	283	169	154	129	19	17	66
5	Arnold	13540	8706	276	171	129	147	13	10	92
6	Carlton	8435	4114	151	75	72	79	7	5	32
7	Wilford	14620	5153	164	118	97	67	9	2	59
	439.—RADFORD.									
1	Lenton	6080	5040	218	99	112	106	9	4	56
2	Radford *W*		8488	331	226	158	173	15	18	115
3	Hyson Green		3799	112	67	56	56	7	2	36
4	Sneuton	720	8440	373	219	189	184	8	9	93
	440.—NOTTINGHAM.									
1	Sherwood	1870	6187	233	146	119	117	7	4	76
2	St. Mary		7669	285	149	154	131	10	14	70
3	St. Ann *W*		12940	538	438	272	246	32	37	227
4	Byron		11664	494	292	247	247	15	24	144
5	Exchange		6398	235	155	138	117	16	14	72
6	Castle		7482	239	124	118	121	6	11	56
7	Park		6170	150	185	77	73	1	3	101
	441.—SOUTHWELL.									
1	Southwell *W*	51371	13660	390	279	209	181	25	27	130
2	Kneesal	66081	11956	338	202	162	176	12	14	101
	442.—NEWARK.									
1	North Collingham	23353	5555	142	93	74	75	6	9	48
2	Bassingham	20272	3943	108	72	49	59	1	2	38
3	Newark	2029	11330	498	254	203	201	20	15	127
4	Bennington	23542	4967	152	89	81	71	8	6	34
5	Claypole *W*	25586	4853	169	107	83	83	4	10	48
	443.—BINGHAM.									
1	Bingham *W*	31695	8368	267	140	129	138	10	16	67
2	Ratcliffe-on-Trent	36444	7873	223	138	109	114	8	5	68
	32.—DERBYSHIRE.									
	444.—SHARDLOW.									
1	Castle Donington	18355	6480	185	109	104	81	13	9	47
2	Melbourne	15143	5004	126	92	67	59	4	5	48
3	Shardlow *W*	11586	4582	133	106	67	66	5	10	45
4	Stapleford	32206	8741	291	159	139	152	4	11	69
5	Spondon		7515	210	160	109	101	8	4	78
	445.—DERBY.									
1	St. Alkmund	2970	17780	662	393	306	354	21	23	188
2	St. Peter *W*		25904	1188	741	609	579	45	42	392
	446.—BELPER.									
1	Duffield	23975	6861	201	122	110	91	8	10	58
2	Horsley	9672	5799	184	115	89	93	8	11	62
3	Belper *W*	3078	10082	378	247	189	189	14	15	122
4	Ripley	10967	9489	413	244	206	207	11	15	122
5	Alfreton	4550	8326	368	174	188	200	17	10	78
6	Wirksworth	14348	6315	186	122	87	99	2	8	58
	447.—ASHBORNE.									
1	Brailsford	15362	3212	97	45	51	46	5	3	20
2	Mayfield	12766	3432	113	69	66	47	4	3	35
3	Ashborne *W*	11442	4944	130	87	58	72	5	6	44
4	Calton	17689	2982	83	43	47	36	4	9	27
5	Hartington	29471	1603	48	32	30	18	6	5	20
6	Brassington	14007	4759	155	95	70	85	6	5	44

VII.—NORTH MIDLAND COUNTIES.—BIRTHS AND DEATHS, 1855.—SUB-DISTRICTS—*cont.*

No.	SUB-DISTRICTS.	Area in Statute Acres.	Population, 1851.	TOTAL BIRTHS.	TOTAL DEATHS.	BIRTHS. Including Illegitimate Births. Males.	BIRTHS. Including Illegitimate Births. Females.	BIRTHS. Illegitimate Births. Males.	BIRTHS. Illegitimate Births. Females.	DEATHS. Males.	DEATHS. Females.	Excess of Births over Deaths.
	32.—DERBYSHIRE—*continued.*											
	448.—CHESTERFIELD.											
1	Ashover	21734	8297	373	200	171	202	18	22	97	103	173
2	Chesterfield *W*	27906	20105	928	509	478	450	44	30	260	249	419
3	Bdsover	11347	2477	80	42	44	36	4	3	24	18	38
4	Eckington	14938	10026	466	238	233	233	11	14	118	120	228
5	Dronfield	13340	4890	209	106	117	92	6	4	69	37	103
	449.—BAKEWELL.											
1	Bakewell *W*	50916	11736	324	255	169	155	23	14	121	134	69
2	Matlock	14895	9437	296	174	145	151	11	6	81	93	122
3	Tideswell	35094	8707	289	172	146	143	9	5	87	85	117
	450.—CHAPEL-EN-LE-FRITH.											
1	Buxton	5741	2702	87	48	43	44	7	6	21	27	39
2	Chapel-en-le-Frith *W*	57507	8794	313	162	163	150	7	8	81	81	151
	451.—HAYFIELD.											
1	Glossop *W*	48853	19387	646	475	325	321	25	20	254	221	171
2	Hayfield *W*		10125	368	254	182	186	13	15	122	132	114

VIII.—NORTH WESTERN COUNTIES.—BIRTHS AND DEATHS, 1855.—SUB-DISTRICTS.

	33.—CHESHIRE.											
	452.—STOCKPORT.											
1	Marple	6230	5308	171	114	83	88	4	5	53	61	57
2	Hyde	4970	18195	695	453	374	321	29	25	204	249	242
3	Heaton Norris	3649	16915	621	470	307	314	20	22	199	271	151
4	Stockport First *W*	7017	27593	1033	840	530	503	40	42	434	406	193
5	Stockport Second		12783	477	340	243	234	23	21	171	169	137
6	Cheadle	8843	4679	143	85	68	75	4	4	49	36	58
7	Hazelgrove		4735	206	109	103	103	6	10	52	57	97
	453.—MACCLESFIELD.											
1	Prestbury	12647	5417	181	105	84	97	7	5	49	56	76
2	Bollington	8676	9776	330	230	161	169	12	18	106	124	100
3	Bosley	15995	3124	98	58	50	48	1	1	30	28	40
4	East Macclesfield	9410	12289	418	315	226	192	35	29	153	162	103
5	West Macclesfield *W*		17359	595	477	310	285	37	32	226	251	118
6	Sutton	11420	8308	288	215	139	149	14	17	102	113	73
7	Gawsworth	16854	3453	97	56	56	41	5	5	30	26	41
8	Alderley	13559	3601	116	51	66	50	2	3	28	23	65
	454.—ALTRINCHAM.											
1	Wilmslow	15525	6783	267	159	128	139	18	11	81	78	108
2	Altrincham	17796	12753	517	266	250	267	26	14	141	125	251
3	Lymm	18170	6866	218	116	112	106	11	13	55	61	102
4	Knutsford *W*	22174	7641	233	176	125	130	11	20	97	79	57
	455.—RUNCORN.											
1	Bulworth	11823	4269	145	80	80	65	12	4	47	33	65
2	Daresbury	8963	2842	95	50	52	43	3	2	27	23	45
3	Runcorn	10992	12195	496	273	272	224	18	14	162	111	223
4	Frodsham	14388	6491	189	112	97	92	9	5	58	54	77
	456.—NORTHWICH.											
1	Weaverham	19686	6253	229	113	124	105	13	13	61	52	116
2	Northwich *W*	12473	12309	487	269	246	241	18	18	164	105	218
3	Over	18146	7129	281	139	140	141	21	12	71	68	143
4	Middlewich	15140	5511	202	116	98	104	15	18	62	54	86
	457.—CONGLETON.											
1	Church Hulme	12600	3604	76	45	33	43	2	6	22	23	31
2	Congleton	18637	16601	640	403	301	339	31	28	194	209	237
3	Sandbach *W*	21632	11307	417	286	225	192	22	24	121	165	131
	458.—NANTWICH.											
1	Wybunbury	32400	12291	526	287	275	251	18	17	140	147	239
2	Nantwich *W*	21460	9411	304	211	170	134	17	21	126	85	93
3	Bunbury	27127	8059	245	158	132	113	22	20	73	85	87
4	Wrenbury	30139	6180	205	104	104	101	27	18	54	50	101
	459.—GREAT BOUGHTON.											
1	Tattenhall	34688	7706	171	118	96	75	13	10	68	50	58
2	Chester Castle	16882	19365	666	453	347	319	21	19	216	237	213
3	Chester Cathedral *W*	23223	17082	584	498	310	274	24	21	261	237	86
4	Hawarden	30763	8597	274	155	140	134	10	15	73	82	119

VIII.—NORTH WESTERN COUNTIES.—BIRTHS AND DEATHS, 1855.—SUB-DISTRI

No.	SUB-DISTRICTS.	Area in Statute Acres.	Population, 1851.	TOTAL BIRTHS.	TOTAL DEATHS.	BIRTHS. Including Illegitimate Births. Males.	BIRTHS. Including Illegitimate Births. Females.	BIRTHS. Illegitimate Births. Males.	BIRTHS. Illegitimate Births. Females.	DEAT Males.
	33.—CHESHIRE—*continued.*									
	460.—WIRRALL.									
1	Neston	24170	4702	151	87	81	70	2	7	40
2	Eastham *W*	16324	6522	284	169	149	135	15	10	100
3	Woodchurch	48017	6790	240	121	122	118	1	3	63
4	Wallasey	17775	8339	334	158	157	177	9	4	78
5	Birkenhead	2824	30804	1386	696	705	680	29	16	358
	34.—LANCASHIRE.									
	461.—LIVERPOOL.									
1	St. Martin	2220	61777	1997	2108	1033	964	15	8	1047
2	Howard-street		27942	1164	1043	613	551	19	9	569
3	Dale-street		31763	1222	1006	609	613	17	12	549
4	St. George		19823	495	471	255	240	11	7	263
5	St. Thomas		33957	1118	971	584	534	16	12	518
6	Mount Pleasant *W*		41997	1641	2282	849	792	125	113	1206
7	Islington		40977	1552	1155	752	800	26	17	579
	462.—WEST DERBY.									
1	Toxteth Park	3768	61334	2691	1769	1393	1298	33	33	852
2	Everton *W*	1832	35776	1661	1157	845	816	41	30	622
3	Walton	9275	8462	285	125	142	143	5	8	75
4	Crosby	14809	3909	121	78	59	62	2	6	39
5	Litherland	6269	3509	117	64	49	68	–	1	24
6	West Derby	7076	33014	1531	830	777	754	24	25	455
7	Wavertree	7448	7415	289	152	134	155	4	6	83
	463.—PRESCOT.									
1	Hale	13042	2309	78	34	38	40	2	1	17
2	Much Woolton	2130	4632	182	97	87	95	9	5	53
3	Huyton	9807	4005	199	62	52	57	6	5	33
4	Farnworth	10861	5013	224	115	120	104	5	3	56
5	Prescot *W*	12762	12762	585	294	292	293	19	16	149
6	St. Helens	15216	25020	1390	726	720	670	51	49	385
7	Rainford	5803	2333	108	38	53	55	2	4	18
	464.—ORMSKIRK.									
1	Bickerstaffe	11335	2799	93	71	42	51	4	5	37
2	Aughton	8530	3553	113	53	63	50	3	5	33
3	Halsall	10470	1950	63	30	36	30	3	1	16
4	Formby	25218	2720	103	60	44	59	1	7	31
5	North Meols	18871	8094	344	237	176	168	13	10	118
6	Tarleton	12139	3498	122	49	65	57	6	8	25
7	Scarisbrick	13336	4589	158	73	88	70	8	8	43
8	Ormskirk *W*	572	6183	247	165	125	122	5	5	74
9	Lathom	11497	4321	182	92	99	83	6	9	51
	465.—WIGAN.									
1	Standish	10661	6064	245	114	127	118	17	12	67
2	Aspull	6355	7007	304	142	146	158	21	16	72
3	Wigan *W*	2161	31941	1488	970	744	744	76	79	481
4	Hindley *W*	6801	11661	653	368	325	328	38	33	187
5	Pemberton	6263	8689	374	181	175	199	31	29	95
6	Upholland	9220	6498	293	165	129	164	14	14	84
7	Ashton-in-Mackerfield	5557	5679	235	136	118	137	18	17	64
	466.—WARRINGTON.									
1	Newton	5054	5713	344	155	174	170	5	7	85
2	Winwick	4121	1804	65	36	41	24	5	2	22
3	Sankey	8818	2230	73	27	31	42	1	5	15
4	Warrington *W*	2507	20800	977	551	507	470	36	44	297
5	Latchford	3907	3597	150	85	74	76	6	5	52
6	Rixton	5517	2020	53	32	27	26	5	4	19
	467.—LEIGH.									
1	Lowton	5055	4343	149	110	78	71	14	6	62
2	Culcheth	10427	10016	419	221	227	192	23	19	120
3	West Leigh	3331	8323	320	223	157	163	10	16	101
4	Atherton *W*	4797	10052	402	274	217	185	28	34	146
	468.—BOLTON.									
1	Farnworth	2350	10625	485	281	231	234	24	21	147
2	Hulton	5350	5910	235	143	136	99	11	10	77
3	Westhoughton	4460	4547	188	114	78	80	10	7	80
4	Halliwell	3950	4785	232	118	120	112	8	5	58
5	Horwich	4656	4572	162	106	74	78	5	5	58
6	Tonge-with-Haulgh	3100	6423	245	157	122	123	7	9	75
7	Turton *W*	7080	5163	181	103	92	89	9	7	59
8	Edgeworth	4480	2077	76	37	39	37	–	3	19
9	Sharples	5370	4484	167	116	82	85	7	4	63
10	Little Bolton		19888	915	621	477	438	29	36	299
11	Bolton Eastern *W*	820	23626	929	842	496	433	43	31	435
12	Bolton Western		17297	904	647	464	440	48	54	352
13	Lever	2330	6315	247	188	120	127	11	10	105

VIII.—NORTH WESTERN COUNTIES.—BIRTHS AND DEATHS, 1855—SUB-DISTRICTS—*cont.*

No.	SUB-DISTRICTS.	Area in Statute Acres.	Population, 1851.	TOTAL		Births.				Deaths.		Excess of Births over Deaths.
				BIRTHS.	DEATHS.	Including Illegitimate Births.		Illegitimate Births.				
						Males.	Females.	Males.	Females.	Males.	Females.	
	34. LANCASHIRE—*continued.*											
	469.—BURY.											
1	Bolcombe	10094	5667	203	150	101	102	8	4	81	69	53
2	Pilsington Lower End		5026	170	107	93	77	9	6	62	45	63
3	Tottington		4591	165	96	79	86	5	4	46	50	69
4	Tottington Higher End		4418	177	80	102	75	7	—	40	40	97
5	Elton	8865	15474	614	395	287	327	26	22	199	196	219
6	Heywood *W*		13251	504	347	252	252	14	11	179	158	167
7	North Bury	2370	12904	540	354	278	262	21	18	179	175	186
8	Bury		12904	540	354	278	262	21	18	179	175	186
9	Radcliffe *W*	3817	8183	314	189	160	154	15	6	103	86	125
10	Pilkington	2466	6438	204	250	161	143	14	4	143	107	54
		5378	12863	437	363	222	215	21	15	182	181	74
	470.—BARTON-UPON-IRWELL.											
1	Worsley	7060	11836	439	237	225	214	14	14	124	113	202
2	Barton *W*	10530	12087	518	388	268	250	35	32	201	187	130
3	Stretford	5089	7032	276	163	164	114	8	9	75	88	113
	471.—CHORLTON.											
1	Didsbury	5048	4265	131	106	65	66	6	6	56	50	25
2	Ardwick	4091	29593	1524	851	763	761	24	26	437	414	675
3	Cheriton-upon-Medlock	700	35558	1394	864	744	650	30	28	428	436	530
4	Hulme *W*	870	54423	2605	1746	1346	1259	97	82	863	883	859
	472.—SALFORD.											
1	Pendleton	2650	16974	721	456	362	359	15	12	225	231	265
2	Broughton	960	7121	230	105	109	121	1	5	58	47	125
3	Greengate	1220	35216	1460	989	719	741	39	67	471	518	471
4	Regent-road *W*		28207	1197	977	629	568	30	26	522	455	220
	473.—MANCHESTER.											
1	Ancoats *W*	1480	53737	2367	2023	1220	1147	64	62	979	1044	344
2	Deansgate		33219	1123	974	581	544	39	27	498	476	151
3	London-road		31890	1139	912	545	594	31	22	451	461	227
4	Market-street *W*		27057	991	1332	499	492	71	72	861	671	−541
5	St. George		41073	1836	1361	903	933	30	36	670	691	475
6	Newton	1924	12777	625	416	311	314	10	13	211	205	209
7	Cheetham	1652	14326	545	276	277	268	11	10	138	138	269
8	Failsworth	2335	5337	194	132	105	89	7	3	66	66	62
9	Blackley	1956	3901	151	109	78	73	5	5	50	59	42
10	Prestwich *W*	3281	5046	193	204	109	84	10	6	108	96	−11
	474.—ASHTON-UNDER-LYNE.											
1	Knott-lanes	*9300	6044	300	181	150	150	4	9	97	89	114
2	Ashton Town *W*		29791	1206	1002	597	609	44	48	504	498	204
3	Audenshaw	1611	11707	446	317	224	220	8	11	145	172	129
4	Denton	2777	6188	225	149	103	120	6	9	75	74	76
5	Newton	1507	8834	289	204	143	146	10	17	92	114	83
6	Dukinfield	1690	26418	1096	848	541	555	32	38	401	447	248
7	Hartshead	*	15697	637	487	343	292	18	15	253	234	150
8	Mottram	21772	9070	318	195	168	150	11	6	95	100	123
9	Stayley		5450	207	142	96	111	6	8	87	62	65
	475.—OLDHAM.											
1	Oldham-below-Town *W*	4617	28732	1409	925	693	716	57	51	486	439	484
2	Oldham-above-Town		24088	1006	624	500	506	44	41	309	315	442
3	Chadderton	3345	10019	401	278	208	193	13	9	138	140	123
4	Middleton	2696	9090	342	203	184	158	8	6	89	114	139
5	Royton	3350	8484	305	197	152	153	8	4	110	87	108
6	Crompton	2864	6375	238	118	117	121	13	11	67	51	120
	476.—ROCHDALE.											
1	Butterworth Freehold-side *W*		2499	95	64	55	40	1	1	36	28	31
2	Butterworth Lordship-side		3287	110	85	69	41	3	3	47	38	25
3	Castleton-without *W*		7224	238	209	141	117	2	6	103	106	49
4	Castleton-within		10176	432	322	221	209	8	10	142	180	110
5	Spotland-nearer-side *W*		7981	354	237	177	177	7	5	120	117	117
6	Spotland-further-side	40340	6280	242	154	115	127	2	6	68	85	89
7	Wardleworth		14103	599	358	306	293	17	16	169	189	241
8	Wuerdle *W*		7855	315	192	165	150	15	11	95	97	123
9	Blatchinworth		3895	147	101	67	80	1	4	49	55	43
10	Whitworth		9215	456	230	204	252	4	16	117	113	226
	477.—HASLINGDEN.											
1	Newchurch *W*	9650	10915	798	455	406	392	16	13	231	224	345
2	Rossendale	4175	9759	412	249	213	199	11	11	132	117	163
3	Edenfield	4856	4186	162	85	78	84	4	7	43	42	77
4	Haslingden *W*	4780	9190	352	213	181	169	13	10	122	91	139
5	Accrington	3220	10374	573	282	275	298	16	21	154	148	291
	478.—BURNLEY.											
1	Burnley *W*	21448	31853	1389	842	704	685	70	55	430	412	547
2	Padiham	11963	7883	372	168	183	189	15	15	81	87	204
3	Colne	15435	21764	736	411	363	373	37	64	199	212	325
4	Pendle	5280	2368	59	32	38	21	5	4	19	20	39

* The area of the *Hartshead sub-district (474; 7)* is returned with that of sub-districts 474; 1-2.

VIII.—NORTH WESTERN COUNTIES.—BIRTHS AND DEATHS, 1855.—SUB-DISTR

No.	SUB-DISTRICTS.	Area in Statute Acres.	Population, 1851.	TOTAL BIRTHS.	TOTAL DEATHS.	BIRTHS. Including Illegitimate Births. Males.	BIRTHS. Including Illegitimate Births. Females.	BIRTHS. Illegitimate Births. Males.	BIRTHS. Illegitimate Births. Females.	DEA Males.
	34.—LANCASHIRE—*continued.*									
	479.—CLITHEROE.									
1	Gisburn *W*	24374	3190	83	56	39	44	8	4	31
2	Slaidburn	40821	2017	54	36	33	21	1	–	19
3	Chipping *W*	22226	3478	85	70	46	39	2	4	40
4	Clitheroe	18776	10498	297	211	158	139	16	16	104
5	Whalley	9000	8257	97	60	49	48	3	5	25
	480.—BLACKBURN.									
1	Billington	5550	1658	58	42	30	28	2	1	16
2	Harwood	6950	6956	295	161	152	143	8	7	85
3	Mellor	6227	3487	93	46	49	44	7	5	23
4	Blackburn *W*	3610	46536	2181	1781	1108	1073	73	67	882
5	Oswaldtwistle	5390	9089	430	272	207	223	10	20	131
6	Darwen	9652	17029	795	490	397	398	32	28	209
7	Witton	6190	5383	238	212	144	124	6	4	103
	481.—CHORLEY.									
1	Brindle *W*	10388	5699	198	129	96	102	8	7	81
2	Leyland	10132	8826	306	178	156	150	18	15	99
3	Rivington	7742	2764	141	54	74	67	6	3	33
4	Chorley *W*	10859	15622	648	367	333	315	30	29	177
5	Croston	13042	4790	157	104	73	84	8	9	50
	482.—PRESTON.									
1	Longton	14240	6699	213	168	117	96	14	7	82
2	Preston *W*	2758	69542	3061	2557	1561	1500	134	134	1284
3	Walton-le-Dale *W*	9400	8370	257	215	128	129	14	12	122
4	Alston *W*	11773	4491	128	96	71	57	8	7	51
5	Broughton *W*	29869	7443	178	142	90	88	9	11	84
	483.—FYLDE.									
1	Kirkham *W*	31464	8464	265	178	129	136	14	10	85
2	Lytham	15542	3123	98	64	45	53	4	1	31
3	Poulton-le-Fylde	29391	10415	352	204	170	182	11	11	109
	484.—GARSTANG.									
1	Stalmine	15618	2958	103	50	54	49	3	5	27
2	St. Michael-on-Wyre	15965	3410	116	68	64	52	4	2	35
3	Garstang *W*	31034	6327	193	116	105	87	6	1	57
	485.—LANCASTER.									
1	Ellel	28886	3686	146	77	73	73	5	5	36
2	Heaton	12845	2387	115	56	55	60	1	7	31
3	Lancaster *W*	13280	18292	598	488	304	292	19	23	238
4	Caton *W*	16516	2119	67	50	36	31	2	3	27
5	Wray	28953	2328	73	35	36	37	1	2	18
6	Tunstal	11034	925	27	12	11	16	1	1	6
7	Arkholme	9278	931	20	8	12	8	–	–	2
8	Warton	17982	3592	103	64	51	52	2	4	31
	486.—ULVERSTONE.									
1	Cartmel	22960	5213	170	80	94	76	12	7	43
2	Colton	22486	4020	108	56	47	61	2	5	25
3	Ulverstone *W*	7317	7630	370	213	194	176	27	21	98
4	Dalton	25158	6542	315	148	134	161	13	11	75
5	West Broughton	26990	3398	104	45	52	52	–	3	16
6	Hawkshead	30132	3763	107	60	50	57	5	3	29

IX.—YORKSHIRE.—BIRTHS AND DEATHS, 1855.—SUB-DISTRICTS.

	35.—WEST RIDING.									
	487.—SEDBERGH.									
1	Sedbergh *W*	21402	2235	74	44	42	32	3	6	27
2	Garsdale	8280	709	22	12	14	8	1	3	6
3	Dent	23200	1630	58	30	28	30	4	3	19
	488.—SETTLE.									
1	Bentham	51652	5578	180	90	94	86	8	8	38
2	Settle *W*	47009	5462	185	89	61	74	11	7	46
3	Long Preston	14823	1500	55	16	28	27	4	4	9
4	Kirkby Malham	20810	809	24	10	14	10	1	–	7
5	Arncliffe	20797	413	17	2	8	9	–	–	1
	489.—SKIPTON.									
1	Kettlewell	30262	1089	38	27	28	10	1	–	15
2	Gargrave	18614	2093	59	37	29	30	1	2	16
3	Barnoldswick	17463	5528	201	111	109	92	7	5	53
4	Kildwick	10809	6255	203	135	101	102	14	4	75
5	Skipton *W*	22456	8056	270	175	152	118	15	9	86
6	Addingham	22890	2733	110	50	59	51	3	3	28
7	Grassington	27371	3012	117	64	52	65	3	1	29

IX.—YORKSHIRE.—BIRTHS AND DEATHS, 1855.—SUB-DISTRICTS—*continued.*

SUB-DISTRICTS.	Area in Statute Acres.	Population, 1851.	TOTAL		BIRTHS.				DEATHS.		Excess of Births over Deaths.
			BIRTHS.	DEATHS.	Including Illegitimate Births.		Illegitimate Births.				
					Males.	Females.	Males.	Females.	Males.	Females.	
WEST RIDING—*continued.*											
490.—PATELEY BRIDGE.											
gill	33703	1192	27	15	16	11	–	–	8	7	12
y Bridge *W*	11685	3127	116	71	63	53	5	2	35	36	45
thwaite	12450	1900	66	33	34	32	4	3	14	19	33
Banks	16437	3025	108	58	58	50	5	5	23	35	50
491.—RIPON.											
W	22251	8967	293	176	167	126	6	8	81	95	117
y Malzeard	24600	3022	109	66	55	54	2	1	36	30	43
	13413	1739	53	36	29	24	2	4	14	22	17
rth	10326	1093	42	28	19	23	3	–	14	14	14
492 *a*.—GREAT OUSEBURN.											
chbridge	21401	5441	172	93	75	77	2	3	48	47	57
ey *W*	17094	3934	123	88	57	66	7	9	43	45	35
ton	13253	2792	82	67	46	36	1	5	34	33	15
492 *b*.—KNARESBOROUGH.											
sborough *W*	18297	8498	245	178	104	141	9	19	83	95	67
gate *W*	21645	6975	213	187	112	101	4	8	99	88	26
492 *c*.—WETHERBY.											
erby	22367	5129	162	104	70	92	3	8	60	44	58
493.—OTLEY.											
wood	20736	3626	99	61	50	49	1	2	35	26	38
ton	10964	1200	28	17	19	9	1	–	9	8	11
	33150	10582	356	280	200	156	10	13	144	136	76
n *W*	5960	9453	260	181	130	130	7	5	95	86	79
m	4983	3700	166	112	83	83	3	5	59	53	54
494.—KEIGHLEY.											
y *W*	13892	15339	525	334	268	257	17	21	166	168	191
ley *W*	21620	23716	784	512	411	375	40	32	237	255	274
rth	10540	6848	263	153	132	131	12	4	77	76	110
495.—TODMORDEN.											
ra Bridge	20920	12462	338	217	166	172	9	16	108	109	121
orden		17295	571	407	295	276	29	25	226	181	164
496.—SADDLEWORTH.											
	18280	9440	388	272	202	186	22	19	114	118	156
Mill *W*		8839	302	206	161	141	14	9	102	104	96
497.—HUDDERSFIELD.											
waite	10740	7683	285	173	125	140	8	7	84	89	92
am	6985	6542	215	142	114	101	7	11	67	75	73
y *W*	3540	6892	229	134	123	106	9	6	68	66	95
irth	6469	11313	445	244	212	233	22	20	126	118	201
ill	9769	6140	226	140	116	110	15	10	73	67	86
urton	7160	12027	439	269	213	226	16	26	156	133	170
adbury *W*	4208	10592	353	196	184	169	11	10	105	91	157
aton *W*	6468	11972	409	206	219	190	22	11	109	97	203
rsfield *W*	3950	30899	1193	710	583	610	38	34	344	366	483
wood	1329	8003	294	191	157	137	10	3	98	93	103
r	6769	11886	520	250	283	237	18	13	137	113	270
498.—HALIFAX.											
ick	2180	4316	170	81	90	80	5	4	46	35	89
ouse	5514	8820	333	189	159	174	10	11	106	83	144
owram	2280	7380	204	159	124	140	9	8	80	79	105
x *W*	2350	32101	1187	805	634	553	41	39	397	408	382
l	5000	11398	445	238	230	215	13	15	128	110	207
nden	13570	7091	204	154	92	112	8	8	82	72	50
by	10900	12750	441	239	212	229	11	11	127	142	172
nden		5695	164	119	82	82	4	5	69	50	45
en	5170	12738	427	267	214	213	18	18	127	140	160
owram	4750	18099	688	436	365	323	27	21	221	215	252
499.—BRADFORD.											
enton	3956	9245	400	247	201	199	13	11	126	121	153
lington	3774	5537	295	142	143	152	8	12	77	65	153
Bierley	3090	11710	530	285	274	256	18	12	162	123	245
ng	1345	13536	640	377	326	314	18	16	201	176	263
ord East-End	1680	29931	1106	735	547	559	30	42	381	372	371
ord West-End		22502	810	492	433	377	35	21	237	255	318
n *W*	3365	37747	1519	922	740	770	68	64	447	475	597
ton *W*	6000	13103	475	301	256	219	17	18	161	140	174
m	4420	5495	200	97	100	100	10	10	47	50	103
y	2436	4909	251	145	124	127	7	6	74	71	106
W	4226	11692	542	319	264	278	11	27	166	153	223
ley	3340	4892	212	78	110	102	2	3	41	37	134
y	2342	11603	511	237	270	241	14	21	103	129	274

IX.—YORKSHIRE.—BIRTHS AND DEATHS, 1855.—SUB-DISTRICTS—*contin*

No.	SUB-DISTRICTS.	Area in Statute Acres.	Population, 1851.	TOTAL		Births.				De
				BIRTHS.	DEATHS.	Including Illegitimate Births.		Illegitimate Births.		
						Males.	Females.	Males.	Females.	Males.
	35. WEST RIDING—*continued.*									
	500.—HUNSLET.									
1	Wortley	5053	17934	852	401	414	438	15	19	201
2	Kirkstall	8118	19638	880	484	438	442	24	29	242
3	Chapeltown	7274	5078	157	93	78	79	8	3	56
4	Whitkirk	8690	3648	165	65	77	88	–	3	37
5	Rothwell	6903	5987	245	132	123	122	7	7	60
6	Holbeck *W*	2783	17228	750	375	380	370	23	16	200
7	Hunslet *W*	1100	19466	920	501	461	459	13	20	266
	501.—LEEDS.									
1	South-East Leeds	2100	27435	1150	685	607	543	41	34	354
2	North Leeds *W*		39048	1668	1021	802	766	68	71	518
3	West Leeds		37860	1397	935	715	682	32	32	482
	502. DEWSBURY.									
1	Morley	2698	4821	209	103	110	99	4	3	55
2	Batley	2140	9308	530	262	281	255	9	10	136
3	Gomersal	3119	9026	417	213	237	180	16	11	110
4	Liversedge	2807	11514	535	266	280	255	15	19	142
5	Mirfield	3330	6966	263	140	137	126	9	5	71
6	Dewsbury *W*	1392	14049	695	479	365	330	31	20	234
7	Soothill	2393	5059	209	115	112	97	4	7	55
8	Ossett	3019	6266	284	152	138	146	2	11	86
9	Thornhill	3498	3859	136	79	90	66	8	5	46
	503. WAKEFIELD.									
1	Bretton	9890	5197	199	85	109	90	11	14	61
2	Sandal	15317	6321	235	131	127	108	5	7	74
3	Stanley *W*	4345	7257	310	275	166	144	12	11	169
4	Wakefield	630	16989	610	430	304	301	23	18	211
5	Horbury	1183	2803	120	52	57	63	4	7	29
6	Alverthorpe	3153	6928	253	146	122	131	7	5	84
7	Ardsley	4414	2350	96	39	45	51	9	4	14
8	Oulton	1278	1771	68	43	37	31	2	–	25
	504 *a*. PONTEFRACT.									
1	Kippax *W*	15923	7199	309	160	148	161	8	10	87
2	Knottingley	21118	10113	430	221	238	192	16	13	128
3	Whitley	13407	1934	50	49	25	25	1	2	21
4	Pontefract *W*	15687	10691	461	247	223	236	16	10	128
	504 *b*.—HEMSWORTH.									
1	Hemsworth	33870	8158	213	128	127	86	10	7	67
	505.—BARNSLEY.									
1	Darton	11170	3775	137	80	72	65	4	12	44
2	Barnsley *W*	10928	21130	954	529	471	483	44	44	265
3	Darfield	8252	5519	275	150	134	141	5	7	65
4	Worsbrough	5286	4756	200	111	141	119	13	8	65
	506. WORTLEY.									
1	Cawthorne	8396	4416	168	105	85	85	8	16	62
2	High Hoyland	4804	5515	127	68	60	67	6	4	35
3	Penistone	20946	5283	211	110	114	97	8	9	59
4	Wortley	8404	1928	77	55	42	35	2	1	35
5	Ecclesfield *W*	9810	10095	491	254	270	221	17	15	119
6	Bradfield	33730	6865	315	147	185	160	9	12	71
	507.—ECCLESALL BIERLOW.									
1	Nether Hallam	5480	7845	327	280	250	277	13	12	14
2	Upper Hallam	5870	2476	97	60	47	50	1	4	2
3	Norton	5110	1989	89	54	50	39	4	1	11
4	Ecclesall Bierlow *W*	4400	25604	1328	737	632	696	40	40	352
	508.—SHEFFIELD.									
1	West Sheffield	3120	19408	712	450	367	345	20	15	232
2	North Sheffield *W*		31572	1548	1117	806	742	52	71	598
3	South Sheffield		17491	771	591	376	395	11	16	208
4	Sheffield Park		15941	709	354	398	391	13	22	194
5	Brightside	2690	12042	834	424	410	424	10	13	203
6	Attercliffe	1270	4873	251	118	129	122	11	6	65
7	Handsworth	3510	5294	145	72	74	71	3	3	39
	509.—ROTHERHAM.									
1	Beighton	10656	3017	91	45	53	38	2	3	2
2	Rotherham *W*	10633	9273	368	218	182	186	7	6	11
3	Kimberworth	7717	11502	649	319	339	310	13	15	16
4	Wath	8697	6009	316	164	155	161	14	9	8
5	Maltby	12888	2681	84	35	44	40	2	7	1
	510.—DONCASTER.									
1	Tickhill	23763	6728	236	154	133	103	9	6	9
2	Barnbrough	23953	5279	179	91	100	79	2	6	4
3	Doncaster *W*	1879	12052	627	353	322	303	21	9	17
4	Campsall	25671	4731	153	90	83	70	11	3	4
5	Bawtry	31765	5885	200	97	103	97	7	3	8

IX.—YORKSHIRE.—BIRTHS AND DEATHS, 1855.—SUB-DISTRICTS—*continued.*

SUB-DISTRICTS.	AREA in Statute Acres.	POPULATION 1851.	TOTAL		BIRTHS.				DEATHS.		Excess of Births over Deaths.
			BIRTHS.	DEATHS.	Including Illegitimate Births.		Illegitimate Births.				
					Males.	Females.	Males.	Females.	Males.	Females.	
WEST RIDING—*continued.*											
511.—THORNE.											
h	19916	4031	153	67	84	69	5	4	36	31	86
W	39220	7500	272	161	127	145	10	11	69	92	111
	12810	4355	149	92	78	71	1	2	51	41	57
512.—GOOLE.											
eet	17303	3971	111	67	61	50	6	3	42	25	44
W	9680	5680	234	141	112	122	7	10	73	68	93
	13925	4035	113	84	61	52	3	–	45	39	29
513.—SELBY.											
(formerly Snaith)	11829	2532	76	46	32	44	2	2	22	24	30
W	24324	9665	375	231	189	186	16	6	121	110	144
	17411	3212	114	64	65	49	2	2	29	35	50
514.—TADCASTER.											
on Roebuck	8071	1318	43	16	25	18	–	1	10	6	27
rd W	23413	6373	177	96	92	85	13	16	50	46	81
am	17659	5815	190	114	100	90	6	8	59	55	76
ter	19236	4851	133	100	86	67	9	6	56	44	33
	9582	1596	47	41	21	26	2	2	20	21	6
EAST RIDING (with YORK).											
515.—YORK.											
s	7698	1427	33	24	18	15	–	–	12	12	9
m W	9447	14405	421	349	213	208	13	24	177	172	72
gate	10379	11384	413	256	225	188	10	14	103	153	157
gate	9630	19483	815	498	381	434	36	32	245	253	317
	18033	2878	72	47	35	37	1	2	21	26	25
ngton	17484	2921	96	46	51	45	2	–	29	17	50
n	13139	1826	53	30	32	21	2	3	15	15	23
516.—POCKLINGTON.											
tamford Bridge	35160	4384	159	85	79	50	3	2	40	45	44
gton W	44076	6569	227	154	122	105	12	8	93	61	73
Weighton	32400	5145	163	111	81	82	11	9	54	57	52
517.—HOWDEN.											
	10820	1713	46	27	25	21	2	3	14	13	19
h	15861	2039	66	39	39	27	3	3	15	24	27
n W	28443	6735	300	147	152	148	10	15	84	63	153
rt	17129	3949	135	90	61	74	7	5	47	43	45
518.—BEVERLEY.											
	20354	3282	87	56	37	50	1	2	22	34	31
y W	24639	12339	432	233	219	213	19	10	117	116	199
gton	22437	3024	101	47	50	56	4	4	24	23	39
	10984	1395	40	20	24	16	–	1	11	9	20
519.—SCULCOATES.											
	4450	7783	314	177	157	157	5	4	96	81	137
ham	10315	3068	119	60	58	61	5	3	29	31	59
	10595	1894	54	30	25	31	2	2	11	19	24
	7480	2519	68	46	29	39	–	2	26	20	22
	8948	2109	54	31	27	27	3	2	13	18	23
	2286	5081	195	121	99	96	3	6	58	63	74
culcoates	1010	11414	434	225	209	215	9	11	112	113	199
culcoates W		10911	423	273	222	201	19	10	130	143	150
520.—HULL.											
r	1827	11908	244	195	151	183	10	9	89	106	89
y		6200	198	123	103	95	5	6	53	70	75
W		32562	1213	804	600	613	29	33	421	383	409
521.—PATRINGTON.											
ton W	88872	9407	346	225	157	189	23	17	115	110	121
522.—SKIRLAUGH.											
rton	10782	1457	52	19	20	32	2	2	7	12	33
gh W	18354	2250	70	48	45	25	8	3	29	19	22
gh	10669	1769	62	20	37	25	2	5	11	18	33
a	14327	2309	71	51	42	29	5	–	28	23	20
sburton	12886	1504	46	14	21	25	1	3	3	11	32
523.—DRIFFIELD.											
	17457	3200	92	55	50	42	6	1	34	21	37
d W	20927	7139	285	167	137	118	14	18	81	86	88
a	31014	3795	134	83	73	59	3	7	47	36	51
ft	35736	4131	146	105	81	65	7	11	56	49	41
524.—BRIDLINGTON.											
	57727	1924	55	27	28	27	1	2	13	14	28
gton W		8569	285	200	142	154	19	21	96	104	98
nby	30257	3829	139	78	71	68	5	4	46	32	61

IX.—YORKSHIRE.—BIRTHS AND DEATHS, 1855.—SUB-DISTRICTS—*continu*

No.	SUB-DISTRICTS.	Area in Statute Acres.	Population, 1851.	TOTAL		BIRTHS.				DEA
						Including Illegitimate Births.		Illegitimate Births.		
				BIRTHS.	DEATHS.	Males.	Females.	Males.	Females.	Males.
	37.—NORTH RIDING.									
	525.—SCARBOROUGH.									
1	Filey	13477	3304	118	73	71	47	3	3	33
2	Scarborough *W*	20078	14254	593	354	302	293	32	22	155
3	Hutton Bushell	35445	4837	137	98	63	74	6	7	51
4	Sherburn	12460	1460	64	40	27	37	-	4	24
	526.—MALTON.									
1	Rillington	37303	4291	144	79	70	74	4	5	45
2	Westow	22969	3107	85	46	50	35	7	4	24
3	Malton *W*	18159	9507	340	239	185	155	32	23	124
4	Hovingham	12754	2154	67	53	33	34	3	4	25
5	Bulmer	21222	4069	114	92	58	56	5	7	56
	527.—EASINGWOLD.									
1	Stillington	21217	2872	77	51	41	36	3	4	27
2	Easingwold *W*	28479	5642	183	125	100	83	12	4	62
3	Coxwold	13907	1697	56	32	34	22	1	-	17
	528.—THIRSK.									
1	Topcliffe	12537	1907	65	31	34	31	4	-	17
2	Pickhill	8447	1771	54	18	28	26	2	-	10
3	Thirsk *W*	14109	5792	197	123	107	90	7	16	75
4	Sutton	9814	1830	40	31	18	22	4	1	17
5	Knayton	17477	1760	34	25	19	15	1	-	14
	529.—HELMSLEY.									
1	Helmsley *W*	75815	4812	153	75	80	73	12	9	54
2	Oswaldkirk	16041	2020	63	41	33	30	1	4	18
3	Kirkby Moorside *W*	58631	5623	166	122	82	84	10	7	66
	530.—PICKERING.									
1	Lastingham	23780	1387	40	25	19	21	1	2	11
2	Pickering *W*	29920	4340	133	110	64	69	10	6	52
3	Sinnington	5772	1091	35	25	18	17	-	2	11
4	Allerston	22018	2602	81	41	42	39	5	3	24
5	Lockton	9572	558	18	9	8	10	2	-	5
	531.—WHITBY.									
1	Egton	45568	4005	150	55	85	65	4	3	30
2	Whitby *W*	28419	13477	526	327	284	242	13	21	170
3	Lythe	18384	4110	161	95	85	76	6	2	55
	532.—GUISBROUGH.									
1	Lofthouse	16302	2546	72	43	38	34	4	-	24
2	Marske	17618	3143	125	72	61	64	7	5	33
3	Kirk Leatham	19705	2413	192	90	93	99	3	5	50
4	Guisbrough *W*	12316	2410	171	87	92	79	8	8	43
5	Danby	30921	1690	70	49	40	30	2	1	31
	533.—STOKESLEY.									
1	Stokesley *W*	41265	6261	232	165	111	121	6	8	73
2	Hutton	19109	2405	71	48	35	36	1	2	23
	534.—NORTHALLERTON.									
1	Appleton-upon-Wiske	26390	2904	98	54	55	43	7	3	25
2	Northallerton *W*	41752	9556	258	213	127	131	13	17	99
	535.—BEDALE.									
1	Bedale *W*	25210	6159	182	127	91	91	4	6	66
2	Masham	29378	2821	68	54	39	29	5	1	21
	536.—LEYBURN.									
1	Middleham	43071	4321	126	57	65	61	3	6	28
2	Leyburn *W*	41847	5736	173	100	83	90	8	10	56
	537.—ASKRIGG.									
1	Askrigg *W*	44206	3178	112	67	52	60	7	10	34
2	Hawes	33102	2457	84	53	36	48	3	5	22
	538.—REETH.									
1	Muker	40368	2982	105	56	59	46	3	3	30
2	Reeth *W*	29899	3858	132	73	67	65	5	4	32
	539.—RICHMOND.									
1	Richmond *W*	29915	7673	219	154	109	110	7	10	84
2	Catterick	20179	3197	97	58	46	51	6	2	32
3	Newsham	16481	1584	36	23	16	20	-	2	11
4	Aldborough	11996	1992	40	43	25	15	2	-	27

-NORTHERN COUNTIES.—BIRTHS AND DEATHS, 1855—SUB-DISTRICTS.

SUB-DISTRICTS.	Area in Statute Acres.	Population, 1851.	TOTAL		Births.				Deaths.		Excess of Births over Deaths.
			BIRTHS.	DEATHS.	Including Illegitimate Births.		Illegitimate Births.				
					Males.	Females.	Males.	Females.	Males.	Females.	
38.—DURHAM.											
540.—DARLINGTON.											
W – – – – – – – –	35207	16860	649	395	337	312	20	20	192	203	254
– – – – – – – – –	27745	4758	147	68	80	67	6	5	40	28	79
541.—STOCKTON.											
– – – – – – – – –	34710	12611	797	452	392	405	19	19	231	221	345
W – – – – – – – –	11004	15948	635	393	391	299	22	21	197	196	242
W – – – – – – – –	38040	17879	1045	515	538	507	36	22	235	250	530
W – – – – – – – –	43953	8501	362	181	199	163	15	10	92	89	181
542.—AUCKLAND.											
ckland *W* – – – – – –	23545	19773	1280	650	636	644	37	42	358	292	630
y – – – – – – – –	35758	10810	602	260	306	296	21	11	126	134	342
543.—TEESDALE.											
– – – – – – – – –	26828	4933	177	99	99	78	8	6	43	56	78
astle *W* – – – – – – –	58907	8594	293	195	143	140	18	19	97	98	98
– – – – – – – – –	68727	6380	234	99	133	101	23	16	56	43	135
544.—WEARDALE.											
– – – – – – – – –	32190	5349	193	103	94	99	8	10	53	50	90
W – – – – – – – –	37940	4038	203	127	102	101	12	9	72	55	76
m – – – – – – – –	20403	4585	244	101	123	121	8	13	51	50	143
545.—DURHAM.											
– – – – – – – – –	9357	5457	248	123	135	113	8	7	68	55	125
W – – – – – – – –	45186	14616	731	305	378	353	18	21	157	148	426
W – – – – – – – –	27720	12357	599	371	307	292	21	23	191	180	228
m – – – – – – – –	16105	23511	1099	352	555	544	19	32	272	280	547
546.—EASINGTON.											
W – – – – – – – –	38498	21795	988	517	529	459	27	31	274	243	471
HOUGHTON-LE-SPRING.											
le-Spring *W* – – – – –	9720	9618	311	213	157	154	3	10	100	104	98
Hole – – – – – – – –	6482	9946	409	237	197	212	14	14	131	106	172
– CHESTER-LE-STREET.											
-Street *W* – – – – – –	16306	11085	444	221	243	201	15	8	117	104	223
– – – – – – – – –	16773	9822	452	220	240	212	7	8	114	106	232
549.—SUNDERLAND.											
op-Wearmouth *W* – – –	6347	17533	942	516	503	439	37	27	277	230	426
op-Wearmouth – – – –		16511	752	390	373	379	4	13	162	228	362
erland – – – – – – –	178	10158	504	344	233	231	17	12	169	175	160
derland – – – – – – –		8913	359	238	162	197	16	7	119	119	121
armouth – – – – – – –	5419	16911	990	416	502	488	21	9	223	193	574
50.—SOUTH SHIELDS.											
W – – – – – – – –	12155	22330	1119	661	549	570	13	21	351	310	458
lds – – – – – – – –	3322	13460	524	392	267	257	11	5	217	175	132
551.—GATESHEAD.											
– – – – – – – – –	2833	8869	402	258	201	201	15	14	122	136	144
W – – – – – – – –	3255	24805	1225	691	648	577	38	30	383	328	534
l – – – – – – – –	5993	5365	227	119	109	118	5	5	58	61	108
– – – – – – – – –	13842	8842	363	196	210	153	13	15	107	89	167
NORTHUMBERLAND.											
NEWCASTLE-UPON-TYNE.											
W – – – – – – – –	2778	21388	1051	691	565	486	44	41	348	348	360
r – – – – – – – –	1469	15643	491	379	282	229	15	20	188	191	112
m – – – – – – – –		16444	517	519	288	249	37	23	304	215	--2
– – – – – – – –	2855	23401	921	615	465	456	30	20	321	294	306
– – – – – – – –		12290	538	301	303	235	22	19	156	145	237
552.—TYNEMOUTH.											
– – – – – – – – –	2787	8721	303	115	129	134	6	9	61	54	148
lds – – – – – – – –	3733	14384	541	386	267	274	9	14	195	191	155
h *W* – – – – – – –	3489	10300	739	480	384	355	23	14	230	260	250
n – – – – – – – –	2040	9205	424	222	225	199	17	10	110	112	202
– – – – – – – –	10456	8398	349	180	185	164	13	6	87	93	169
– – – – – – – –	10222	10400	440	193	234	206	12	11	88	105	247
554.—CASTLE WARD.											
W – – – – – – – –	47568	6355	177	113	96	81	13	6	55	58	64
ams – – – – – – – –	41019	7542	247	137	119	128	15	8	71	66	110

X.—NORTHERN COUNTIES.—BIRTHS AND DEATHS, 1855.—SUB-DISTRICTS—cont

No.	SUB-DISTRICTS.	Area in Statute Acres.	Population, 1851.	TOTAL BIRTHS.	TOTAL DEATHS.	BIRTHS. Including Illegitimate Births. Males.	BIRTHS. Including Illegitimate Births. Females.	BIRTHS. Illegitimate Births. Males.	BIRTHS. Illegitimate Births. Females.	DEATHS. Males.	DEATHS. Females.
	39.—NORTHUMBERLAND — *continued.*										
	555.—HEXHAM.										
1	Bywell	47839	7165	278	144	144	131	9	14	71	7
2	Hexham *W*	53542	9781	389	217	161	178	22	26	109	16
3	Allendale	50956	8468	293	106	156	136	17	10	52	5
4	Chollerton	46230	5024	148	81	71	77	5	9	35	4
	556.—HALTWHISTLE.										
1	Haltwhistle *W*	83861	7286	213	166	116	97	8	8	64	4
	557.—BELLINGHAM.										
1	Bellingham *W*	235861	3526	91	67	52	39	12	5	28	2
2	Kirkwhelpington		3027	80	48	43	37	11	3	19	1
	558.—MORPETH.										
1	Morpeth *W*	44807	7951	246	232	122	124	17	15	104	12
2	Bedlington	50622	10176	436	196	231	205	20	16	110	9
	559.—ALNWICK.										
1	Warkworth	31864	7413	247	107	124	123	13	4	58	4
2	Alnwick *W*	16464	7337	221	197	127	94	11	15	92	10
3	Embleton	50567	6382	178	90	94	84	11	5	49	4
	560.—BELFORD.										
1	Belford *W*	41753	6871	198	118	89	109	8	10	64	5
	561.—BERWICK.										
1	Islandshire	26791	3796	134	49	76	58	7	4	23	2
2	Berwick-upon-Tweed *W*	11835	14008	433	337	230	208	19	15	160	17
3	Norhamshire	19849	4289	141	53	66	75	3	6	33	2
	562.—GLENDALE.										
1	Ford	59774	7406	220	109	98	122	9	12	47	6
2	Wooler *W*	82531	6942	189	96	100	89	10	8	56	6
	563.—ROTHBURY.										
1	Rothbury *W*	83187	5615	150	77	83	67	6	8	38	4
2	Elsdon	75981	1815	58	18	29	29	3	4	10	1
	40.—CUMBERLAND.										
	564.—ALSTON.										
1	Alston *W*	35060	6816	210	149	113	97	13	8	84	6
	565.—PENRITH.										
1	Penrith *W*	49291	11016	331	240	157	164	16	16	128	11
2	Greystoke	67836	5351	150	79	70	80	8	4	43	3
3	Kirkoswald	64409	5940	151	104	68	83	6	9	46	4
	566.—BRAMPTON.										
1	Hayton	21281	2633	83	41	43	40	3	4	19	2
2	Brampton *W*	74192	5661	163	100	82	81	13	24	58	6
3	Walton		2969	65	33	29	36	9	5	13	2
	567.—LONGTOWN.										
1	High Longtown	48637	3089	81	35	36	45	9	7	17	1
2	Low Longtown *W*	32234	6907	228	102	119	109	22	12	54	4
	568.—CARLISLE.										
1	Wetheral	10961	3646	105	61	57	48	3	2	29	2
2	St. Cuthbert *W*	9838	13032	426	309	229	197	17	16	158	15
3	St. Mary *W*	1954	15535	617	490	329	288	31	37	282	23
4	Stanwix	13640	3719	116	76	57	59	6	3	33	4
5	Burgh	11949	1603	39	31	20	19	1	4	20	1
6	Dalston	17078	4022	105	65	56	49	6	8	27	3
	569.—WIGTON.										
1	Wigton *W*	115762	10449	331	244	170	161	28	31	114	13
2	Abbey Holme		7442	216	130	112	104	13	8	68	6
3	Caldbeck	60767	3770	186	99	85	81	7	9	47	3
	570.—COCKERMOUTH.										
1	Keswick	72143	6302	192	145	102	90	7	10	75	7
2	Cockermouth *W*	44576	10428	323	276	180	148	24	19	144	13
3	Workington	18608	9686	332	206	173	159	20	16	103	10
4	Maryport	20629	11387	452	292	235	229	11	16	154	10

...RTHERN COUNTIES.—BIRTHS AND DEATHS, 1855.—SUB-DISTRICTS—*continued.*

SUB-DISTRICTS.	Area in Statute Acres.	Population, 1851.	TOTAL		BIRTHS.				DEATHS.		Excess of Births over Deaths.
			BIRTHS.	DEATHS.	Including Illegitimate Births.		Illegitimate Births.				
					Males.	Females.	Males.	Females.	Males.	Females.	
...CUMBERLAND— *continued.*											
571.—WHITEHAVEN.											
...on	51089	6361	193	125	97	96	16	5	52	73	68
...ven W	267	14190	589	507	299	290	24	32	244	263	82
W	10407	8194	295	222	147	148	17	6	110	112	73
...it	37440	6869	289	188	145	144	12	15	100	88	101
572.—BOOTLE.											
...er	37684	2384	60	37	32	28	3	3	21	16	23
W	62382	3624	108	59	56	52	11	5	32	27	49
...WESTMORLAND.											
573.—EAST WARD.											
...	55873	5375	166	106	88	78	15	4	56	50	60
...tephen W	70762	5478	143	128	76	67	9	10	73	55	15
...	51275	2807	58	41	27	31	–	4	20	21	17
574.—WEST WARD.											
...	59414	4184	122	74	66	56	8	1	38	36	48
W	61109	3971	101	65	54	47	7	2	31	34	36
575.—KENDAL.											
...le	*110616	7354	236	105	110	126	5	12	55	50	131
...		3772	124	60	61	63	–	7	32	28	64
...onsdale	44255	7041	178	90	87	91	8	8	45	45	88
W	*	12055	338	262	174	164	18	12	128	134	76
...rpe W	34263	6350	190	141	108	82	19	16	57	84	49

...ONMOUTHSHIRE AND WALES.—BIRTHS AND DEATHS, 1855.—SUB-DISTRICTS.

SUB-DISTRICTS.	Area in Statute Acres.	Population, 1851.	TOTAL		BIRTHS.				DEATHS.		Excess of Births over Deaths.
			BIRTHS.	DEATHS.	Including Illegitimate Births.		Illegitimate Births.				
					Males.	Females.	Males.	Females.	Males.	Females.	
...MONMOUTHSHIRE.											
576.—CHEPSTOW.											
...rwion	37623	5112	141	87	76	65	2	5	48	39	54
...r W	21297	8197	234	186	104	130	8	10	85	101	48
...	22335	5748	184	115	88	96	5	8	65	50	69
577.—MONMOUTH.											
...	22672	11296	420	285	222	204	17	14	149	136	141
...w	45407	5456	135	110	63	72	6	9	58	52	25
...th W	7208	5067	174	128	83	91	13	11	72	56	46
...	26444	4660	144	96	56	88	5	2	47	49	48
578.—ABERGAVENNY.											
...	11061	1909	46	37	20	26	1	–	18	19	9
...ngel	20510	1957	58	45	28	30	1	2	15	30	13
...enny W	20674	7942	239	214	108	131	8	12	103	111	25
...n	7933	5855	269	120	140	129	4	4	67	53	149
...vath	11788	14383	654	354	336	318	14	9	202	152	300
...	} 16210	{ 24544	1118	718	572	546	20	19	402	316	400
...dwelty		2639	124	70	56	68	2	1	40	30	54
579.—PONTYPOOL.											
...ol	20434	20614	908	540	484	424	8	4	281	259	368
...y W	12635	3599	140	83	72	68	12	10	47	36	57
...	18360	3780	108	83	63	45	5	2	41	42	25
580.—NEWPORT.											
...	51398	6593	206	150	101	105	2	7	60	90	56
... W	3584	20279	872	557	453	419	19	14	305	252	315
...llos	29962	7759	231	164	112	119	4	2	82	82	67
...ynwyn	23311	9066	307	252	178	189	8	5	142	110	115
3.—SOUTH WALES. GLAMORGANSHIRE.											
581.—CARDIFF.											
...ly	27164	8121	317	179	168	149	2	1	100	79	138
W	26543	23085	1265	766	659	606	28	25	408	358	499
...otas	30865	4572	137	85	87	50	6	4	49	36	52
...aint	33225	10713	457	224	222	235	16	13	115	109	233
582.—MERTHYR-TYDFIL.											
...	34955	8985	432	295	234	198	13	5	171	124	137
...derthyr-Tydfil W	15244	23147	1041	697	526	515	28	31	398	299	344
...erthyr-Tydfil	9097	25898	1147	808	583	564	25	24	435	383	339
...	33590	18774	1241	741	621	620	29	24	428	313	500
583.—BRIDGEND.											
...	43164	7488	329	179	172	157	16	13	106	73	150
...pe	32979	6516	159	121	80	79	5	4	59	62	38
...d W	33408	9418	343	258	195	148	13	11	118	140	85

* *The area of the Kendal sub-district (575 ; 4) is returned with that of sub-district 575 ; 1-3.*

XI.—MONMOUTHSHIRE AND WALES.—BIRTHS AND DEATHS, 1855.—SUB-DISTR

No.	SUB-DISTRICTS.	AREA in Statute Acres.	POPULATION, 1851.	TOTAL		BIRTHS.				DEAT
				BIRTHS.	DEATHS.	Including Illegitimate Births.		Illegitimate Births.		
						Males.	Females.	Males.	Females.	Males.
	43. SOUTH WALES—*continued.*									
	GLAMORGANSHIRE—*cont.*									
	584.—NEATH.									
1	Margam	32902	14097	609	358	302	307	2	9	173
2	Neath *W*	20183	10065	422	316	208	214	12	9	140
3	Ystradveilltey	23069	2965	113	65	63	48	6	2	38
4	Ystradgunlais	54504	7987	437	203	232	205	12	9	106
5	Cadoxton	27304	6581	214	142	102	114	8	2	78
6	Llansamlet	8835	4276	106	109	82	84	2	5	63
	585.—SWANSEA.									
1	Llandilo-Talybont	34706	3001	143	90	69	74	9	6	76
2	Llangafelach	11856	11253	465	302	233	232	13	5	169
3	Swansea *W*	6710	29307	902	623	482	420	19	17	313
4	Gower	30407	7044	158	139	77	81	2	-	66
	CARMARTHENSHIRE.									
	586.—LLANELLY.									
1	Loughor	34468	3292	125	66	69	56	4	5	32
2	Llanelly *W*		11285	449	296	227	222	10	14	163
3	Pembrey	31905	4958	175	110	86	89	5	4	54
4	Llannon	17078	3552	123	62	61	62	3	7	21
	587.—LLANDOVERY.									
1	Llanddausaint	10376	871	33	23	18	15	3	-	14
2	Llangadock	15642	2820	107	52	52	54	1	1	18
3	Llansadwrn	11505	1699	64	41	28	36	1	2	23
4	Myddfai	11914	1039	33	17	20	13	-	2	10
5	Llandingat *W*	8107	2442	61	55	31	28	3	3	29
6	Llanfairarybryn	23457	1705	39	36	25	14	1	2	18
7	Llanwrtyd	14555	684	31	13	21	10	2	2	5
8	Cilycwm	17309	1467	46	27	30	16	4	-	15
9	Conwyl Cayo	41785	2198	69	39	34	35	4	5	19
	588.—LLANDILOFAWR.									
1	Talley	17184	2056	82	40	34	18	4	-	23
2	Llanfynydd	11790	1540	45	29	21	24	2	3	10
3	Llangathen	17843	3043	62	43	33	23	7	1	22
4	Llandilo *W*	20809	4812	144	90	79	65	5	5	58
5	Llandebie	29181	6517	241	137	119	112	10	15	79
	589.—CARMARTHEN.									
1	Llangendeirne	48501	8981	281	158	141	140	17	12	77
2	St. Clears	42258	7313	251	159	111	120	10	8	70
3	Carmarthen *W*	18563	13294	390	349	200	190	22	17	106
4	Conwil	63244	8354	232	143	110	122	19	17	70
	PEMBROKESHIRE.									
	590.—NARBERTH.									
1	Llanboidy	29555	3715	100	70	46	54	1	6	25
2	Llandissilio	25961	3491	92	48	44	48	7	5	24
3	Amroth	24608	3543	90	55	39	51	1	5	28
4	Narberth		5859	126	65	63	63	8	5	29
5	Slebech *W*	34921	3497	95	56	45	52	8	4	26
6	Begelly	13033	4205	137	92	65	74	5	3	49
	591.—PEMBROKE.									
1	Tenby	29740	8949	233	183	147	106	11	12	99
2	Pembroke *W*	30991	11662	414	265	191	223	18	17	127
3	Roose	9345	2349	74	46	37	37	2	6	28
	592.—HAVERFORDWEST.									
1	Milford	36186	9815	273	213	147	126	16	11	108
2	Haverfordwest *W*	40059	12376	370	337	189	181	14	31	172
3	St. Davids	44324	8297	228	155	112	116	10	19	65
4	Fishguard	30002	8894	218	170	121	97	16	12	68
	CARDIGANSHIRE.									
	593.—CARDIGAN.									
1	Newport	37629	6130	137	148	63	74	1	3	56
2	Cardigan *W*	27982	9723	244	193	116	128	7	8	82
3	Llandygwidd	19860	4535	125	81	64	59	8	5	44
	594.—NEWCASTLE-IN-EMLYN.									
1	Kenarth *W*	47439	8638	225	154	120	105	12	14	73
2	Penbryn	25165	5899	149	87	81	68	9	9	47
3	Llandyssil	40722	6127	161	91	86	75	11	6	50
	595.—LAMPETER.									
1	Llanybyther	25067	2930	69	54	31	38	1	3	29
2	Penneyreg	22231	2706	59	51	30	23	3	3	22
3	Lampeter	14672	2934	60	38	34	26	1	-	20
4	Llanwenog	12200	1904	51	23	23	23	3	3	13

I.—MONMOUTHSHIRE AND WALES.—BIRTHS AND DEATHS, 1855.—*continued.*

SUB-DISTRICTS.	Area in Statute Acres.	Population, 1851.	TOTAL		BIRTHS.				DEATHS.		Excess of Births over Deaths.
					Including Illegitimate Births.		Illegitimate Births.				
			BIRTHS.	DEATHS.	Males.	Females.	Males.	Females.	Males.	Females.	
.—SOUTH WALES—*continued.*											
CARDIGANSHIRE—*continued.*											
596.—ABERAYRON.											
adfellio – – – – – – – –	33730	6415	183	112	91	92	10	7	65	47	71
saintffraid *W* – – – – – –	31974	6809	206	142	101	105	11	8	66	76	64
597.—ABERYSTWITH.											
urhystyd – – – – – – – –	22403	3409	89	72	43	46	6	4	34	38	17
rystwith *W* – – – – – – –	15440	8442	208	210	112	96	8	7	98	112	–2
awr-Glynn – – – – – – –	32200	4502	152	101	80	72	3	3	42	59	51
ddol – – – – – – – –	62459	7400	271	201	147	124	4	5	98	103	70
598.—TREGARON.											
nnws – – – – – – – –	33140	3147	103	62	55	48	4	7	31	31	41
ssaithe – – – – – – – –	21622	3293	84	65	43	41	7	2	31	34	19
garon – – – – – – – –	67288	3964	110	87	56	54	6	10	44	43	23
BRECKNOCKSHIRE.											
599.—BUILTH.											
nrgwessin – – – – – – – –	46144	2890	90	43	47	43	7	2	21	22	47
wyn – – – – – – – –	25020	1995	57	34	31	26	6	1	19	15	23
lth – – – – – – – –	31789	3460	89	59	49	40	7	4	29	30	30
600.—BRECKNOCK.											
rthyr-Cynog – – – – – – –	34651	1633	53	27	25	28	–	–	15	12	26
rynnock – – – – – – – –	63033	4440	142	90	75	67	12	10	46	44	52
cknock *W* – – – – – – –	43018	7515	236	201	120	116	10	8	106	95	35
skelly – – – – – – – –	23749	1541	45	25	24	21	1	2	14	11	20
ngorse – – – – – – – –	28322	3025	80	62	34	46	4	1	29	33	18
601.—CRICKHOWELL.											
ndfi – – – – – – – –	10068	1006	31	14	9	22	–	2	2	12	17
nguniider – – – – – – – –	13908	3246	143	84	64	79	3	7	48	36	59
ngattock *W* – – – – – – –	9597	5415	253	126	122	131	9	9	74	52	127
nelly – – – – – – – –	5183	9644	399	283	216	183	12	6	143	140	116
ckhowell – – – – – – – –	14936	2226	98	45	36	32	2	3	25	20	23
602.—HAY.											
garth – – – – – – – –	28155	2749	65	57	35	30	2	1	35	22	8
rw – – – – – – – –	31753	3028	98	50	45	53	7	3	27	23	48
y *W* – – – – – – – –	29787	4785	122	113	56	66	3	4	55	58	9
RADNORSHIRE.											
603.—PRESTEIGNE.											
lley – – – – – – – –	15315	2095	57	49	37	20	1	2	22	27	8
nor – – – – – – – –	59265	3714	110	63	56	54	9	9	33	30	47
nton *W* – – – – – – –	24849	5847	161	121	75	86	6	7	62	59	40
steigne – – – – – – – –	25534	3493	115	90	61	54	11	5	42	48	25
604.—KNIGHTON.											
nighton *W* – – – – – – –	97402	5316	168	96	83	85	19	13	56	40	72
nbister – – – – – – – –		4164	150	116	77	73	14	16	60	56	34
605.—RHAYADER.											
hayader – – – – – – – –	74004	5089	123	91	61	62	19	11	41	50	32
anmel – – – – – – – –	31528	3107	87	58	45	42	10	10	29	29	29
44.—NORTH WALES.											
MONTGOMERYSHIRE.											
606.—MACHYNLLETH.											
lachynlleth – – – – – – –	54210	3981	119	117	55	64	4	5	54	63	2
nmal – – – – – – – –	44184	4143	120	98	69	51	4	5	45	53	22
rowen – – – – – – – –	38235	3992	118	92	65	53	9	6	55	37	26
607.—NEWTOWN.											
pper Llanidloes – – – – – –	83956	4236	115	88	52	63	4	9	38	50	27
ower Llanidloes – – – – – –		3903	119	82	62	57	4	10	32	50	37
lanwnog *W* – – – – – – –	45535	4807	165	122	82	83	20	24	61	61	43
erry – – – – – – – –	26455	2449	75	36	40	35	4	3	22	14	39
ewtown – – – – – – – –	7162	6859	175	156	95	80	17	9	76	80	19
ugynon – – – – – – – –	26429	3093	92	53	50	42	2	5	34	19	39
608.—MONTGOMERY.											
ontgomery – – – – – – –	33351	6109	186	93	99	87	14	6	53	41	93
irbury *W* – – – – – – –	18068	5441	176	116	85	91	7	4	54	62	60
el – – – – – – – –	36883	8831	244	203	116	128	11	12	111	92	41
609.—LLANFYLLIN.											
unfair – – – – – – – –	71059	6097	191	127	96	95	17	14	67	60	64
unsaintffraid *W* – – – – –	39260	7406	191	192	100	91	14	13	100	92	–1
narhaiadr – – – – – – –	62716	5375	138	84	72	66	5	5	44	40	54

XI.—MONMOUTHSHIRE AND WALES.—BIRTHS AND DEATHS, 1855.—*continued.*

No.	SUB-DISTRICTS.	Area in Statute Acres.	Population, 1851.	TOTAL BIRTHS.	TOTAL DEATHS.	Births. Including Illegitimate Births. Males.	Births. Including Illegitimate Births. Females.	Births. Illegitimate Births. Males.	Births. Illegitimate Births. Females.	Deaths. Males.	Deaths. Females.	Excess of Births over Deaths.
	44.—NORTH WALES—*continued.*											
	FLINTSHIRE.											
	610.—HOLYWELL.											
1	Whitford	26202	8583	206	237	111	97	4	5	126	111	
2	Holywell *W*	23079	12342	392	328	198	194	14	9	160	162	
3	Flint	16145	8189	263	233	130	132	7	8	112	121	
4	Mold	20963	10963	330	230	157	173	13	12	112	118	
	DENBIGHSHIRE.											
	611.—WREXHAM.											
1	Hope	26908	9566	330	202	164	166	9	11	104	99	
2	Holt	20969	4907	131	88	70	61	11	7	48	40	
3	Ruabon	15966	11875	449	330	239	230	14	10	187	183	
4	Wrexham *W*	14754	14030	574	392	292	282	30	18	208	139	
	612.—RUTHIN.											
1	Llanarmon	18385	3360	116	61	68	50	5	6	38	23	
2	Ruthin *W*	9740	4026	111	123	64	47	6	7	63	70	
3	Llanrhaiadr	13940	2818	81	61	37	44	2	4	24	37	
4	Gyffylliog	18923	1376	32	27	20	12	2	-	12	15	
5	Llanrhaiadr	21897	2676	68	44	36	32	-	2	21	23	
6	Llandyrnog	10068	1955	57	28	36	21	3	1	17	11	
	613.—ST. ASAPH.											
1	St. Asaph *W*	23589	10518	344	245	170	174	16	16	126	119	
2	Abergele	22145	6163	140	113	69	71	2	5	54	57	
3	Denbigh	26200	8607	240	205	114	126	4	6	107	98	
	614.—LLANRWST.											
1	Llanrwst *W*	40665	7083	188	154	92	96	11	9	63	69	
2	Bettws-y-coed	35118	2601	86	39	47	39	1	2	22	17	
3	Ysputty	24848	2795	73	44	33	40	4	4	19	25	
	MERIONETHSHIRE.											
	615.—CORWEN.											
1	Gwyddelwern	69921	5526	129	91	63	66	3	6	45	46	
2	Corwen *W*	53886	9892	262	182	135	127	13	4	102	80	
	616.—BALA.											
1	Bala *W*	58292	6736	190	113	91	99	9	5	53	60	
	617.—DOLGELLY.											
1	Talyllyn	73066	5613	129	97	63	66	3	6	47	50	
2	Barmouth	72147	7918	185	175	80	105	8	8	84	91	
	618.—FESTINIOG.											
1	Llanfihangel-y-Traethau *W*	31954	3609	107	65	50	57	11	6	37	28	
2	Festiniog	51353	6654	249	138	130	119	5	9	66	70	
3	Tremadoc	55407	5659	216	175	107	109	8	1	86	89	
	CARNARVONSHIRE.											
	619.—PWLLHELI.											
1	Criccieth	30734	5789	133	119	78	55	5	4	61	58	
2	Pwllheli *W*	23536	6837	186	186	97	89	9	13	86	100	
3	Aberdaron	20433	3967	103	67	47	56	3	4	27	40	
4	Nevin	18636	5195	127	105	56	71	2	11	52	53	
	620.—CARNARVON.											
1	Llandwrog	40556	8090	242	160	122	120	12	7	89	71	
2	Llanrug	29304	8983	311	167	158	153	5	7	81	86	
3	Carnarvon *W*	8676	10137	348	282	171	177	12	12	120	162	
4	Llanidan	19199	3536	78	57	36	42	1	1	31	26	
	621.—BANGOR.											
1	Beaumaris	51172	14059	335	283	185	150	8	10	133	150	
2	Bangor *W*	23643	12962	409	280	205	204	12	8	137	143	
3	Llanllechid	33465	7300	200	178	159	141	9	6	84	94	
	622.—CONWAY.											
1	Conway	11926	3127	106	88	57	48	5	3	33	35	
2	Cronddyn	24927	6365	197	117	105	92	12	10	71	46	
3	Llechwedd-Isaf	20328	1938	73	41	41	32	2	1	23	18	
	ANGLESEY.											
	623.—ANGLESEY.											
1	Llangefni	23239	5827	135	111	71	64	7	3	57	54	
2	Bryngwran	25736	6164	158	111	84	74	13	5	49	62	
3	Llanfyfrydog	23394	5043	108	91	49	59	6	4	39	52	
4	Amlwch	13375	7691	225	154	108	119	3	10	75	79	
5	Llanddausaint	27758	5456	136	120	76	60	5	4	60	60	
6	Holyhead	9568	9351	330	182	175	155	6	7	85	97	

NDON.—Number of DEATHS in the different Classes of PUBLIC INSTITUTIONS during the Year 1855.

INSTITUTIONS.	DEATHS in 1855.	Of the Total Deaths in London the Proportion per Cent. in Public Institutions.
LONDON.—TOTAL DEATHS IN 116 PUBLIC INSTITUTIONS	11,310	18·24
In 45 WORKHOUSES (a)	6552	10·58
14 PRISONS (a)	71	·11
4 MILITARY AND NAVAL ASYLUMS	209	·48
13 GENERAL HOSPITALS (a)	2956	4·77
7 HOSPITALS FOR SPECIAL DISEASES	441	·71
4 LYING-IN-HOSPITALS — Women	27	·04
4 LYING-IN-HOSPITALS — Children	40	·06
7 MILITARY AND NAVAL HOSPITALS	404	·65
2 HOSPITALS AND ASYLUMS FOR FOREIGNERS	64	·10
20 LUNATIC ASYLUMS (a)	456	·74

(a) In London, at the Census of 1851 (March 31st), the inmates of Workhouses were 22,999, of Prisons 6,188, of general Hospitals [illegible], and of Lunatic Asylums 4,[illegible]61. The officers of the institutions, their families, and the infant children of female prisoners, are not included in these numbers or in the number of deaths.

DEATHS in PUBLIC INSTITUTIONS in each District of LONDON during the Year 1855.

DISTRICTS.	Deaths in Public Institutions, 1855.	DISTRICTS.	Deaths in Public Institutions, 1855.	DISTRICTS.	Deaths in Public Institutions, 1855.
LONDON	11,310	11 Hackney	353	SURREY (*part of*).	
MIDDLESEX (*part of*).		12 St. Giles	368	26 St. Saviour Southwark	879
Kensington	461	13 Strand	156	27 St. Olave Southwark	65
Chelsea	228	14 Holborn	217	28 Bermondsey	155
St. George Hanover-squ.	429	15 Clerkenwell	163	29 St. George Southwark	200
Westminster	442	16 St. Luke	32	30 Newington	166
St. Martin-in-the-Fields	152	17 East London	–	31 Lambeth	426
St. James Westminster	134	18 West London	654	32 Wandsworth	228
Marylebone	737	19 London City	–	33 Camberwell	231
Hampstead	30	20 Shoreditch	437	34 Rotherhithe	32
Paneras	848	21 Bethnal Green	349	KENT (*part of*).	
Islington	450	22 Whitechapel	655	35 Greenwich	762
		23 St. George-in-the-East	202	36 Lewisham	41
		24 Stepney	325		
		25 Poplar	303		

SUB-DISTRICTS of LONDON in which the principal PUBLIC INSTITUTIONS are situated, and DEATHS in those Institutions in 1855.

SUB-DISTRICTS.	PUBLIC INSTITUTIONS.	Deaths in 1855.
WEST DISTRICTS.		
1.—KENSINGTON.		
. St. Mary Paddington	Workhouse	54
	Lock Hospital	2
. St. John Paddington	St. Mary's Hospital	156
. Kensington Town	Workhouse	81
	Kensington House Lunatic Asylum	9
. Brompton	Consumption Hospital	98
	Cancer Hospital	7
. Fulham	Workhouse	46
	Normand House Lunatic Asylum	–
	Munster House ditto	4
	Otto House ditto	1
	Sussex and Brandenburgh House ditto	3
2.—CHELSEA.		
. Chelsea South	Royal Hospital (*Chelsea In-Pensioners*)	66
	Royal Military Asylum (*Boys*)	1
. Chelsea North-west	Workhouse	138
	Workhouse belonging to Saint George Hanover Square District 3.	22
. Chelsea North-east	Blacklands House Lunatic Asylum	1
3.—ST. GEORGE HANOVER SQUARE.		
. Mayfair	Workhouse (*see also Chelsea, North-west* 2; 2.)	88
. Belgrave	St. George's Hospital	341
4.—WESTMINSTER.		
1. St. John Westminster	Grenadier Guards Hospital	55
	Coldstream Guards ditto	21
	Scots Fusilier Guards ditto	15
	Millbank Prison (*the Penitentiary*)	12
2. St. Margaret Westminster.	Workhouse	196
	Westminster Hospital	127
	Westminster House of Correction	16
5.—ST. MARTIN-IN-THE-FIELDS.		
1. Charing Cross	Workhouse	97
	Charing Cross Hospital	55
6.—ST. JAMES WESTMINSTER.		
3. Golden Square	Workhouse	134
NORTH DISTRICTS.		
7.—MARYLEBONE.		
1. All Souls	Middlesex Hospital	208
3. Rectory	Workhouse	491
4. St. Mary	Queen Charlotte's Lying-in-Hospital — Women	4
	Queen Charlotte's Lying-in-Hospital — Children	4
8.—HAMPSTEAD.		
1. Hampstead	Workhouse	[illegible]

Sub-districts of London in which the principal Public Institutions are situated, &c.—*continued.*

Sub-districts.	Public Institutions.	Deaths in 1856.
9.—Pancras.		
2. Tottenham Court	*Workhouse belonging to the Strand Union, District* 13.	163
	University College Hospital	194
3. Gray's Inn Lane	Royal Free Hospital	47
5. Camden Town	Workhouse	444
10.—Islington.		
1. Islington West	Workhouse	116
	Small-pox Hospital	147
	Fever Hospital	179
	Pentonville Prison	3
	City House of Correction	5
11.—Hackney.		
1. Stoke Newington	Northumberland House Lunatic Asylum	4
3. West Hackney	Whitmore House Lunatic Asylum	–
4. Hackney	Workhouse	104
	Workhouse belonging to East London, District 17.	180
	German Hospital	58
5. South Hackney	Pembroke House Lunatic Asylum	7
CENTRAL DISTRICTS.		
12.—St. Giles.		
2. St. Giles South	Workhouse	350
	British Lying-in-Hospital { Women	2
	{ Children	6
13.—Strand.		
	Workhouse (*see Tottenham-court*, 9; 2.)	
3. St. Clement Danes	King's College Hospital	156
14.—Holborn.		
1. St. George the Martyr	Hospital for Sick Children	44
2. St. Andrew Eastern	Workhouse	173
15.—Clerkenwell.		
1. St. James Clerkenwell	Workhouse	140
	Middlesex House of Detention	–
2. Amwell, Clerkenwell	Middlesex House of Correction	23
16.—St. Luke.		
	Workhouse (*see Hoxton New Town*, 20; 3.)	
2. City-road	City of London Lying-in-Hospital { Women	6
	{ Children (*a*)	13
	St. Luke's Hospital for Lunatics	13
17.—East London.		
	Workhouse (*see Hackney*, 11; 4.)	
2. Cripplegate	Whitecross-street Prison	–
18.—West London.		
1. West London North	Workhouse	109
	St. Bartholomew's Hospital	542
	Newgate Prison	3
2. West London South	Bridewell	–
19.—London City.		
	Workhouse (*see Bow*, 23; 1. *and Mile End Old Town Lower*, 24; 4.)	
EAST DISTRICTS.		
20.—Shoreditch.		
2. St. Leonard	Hoxton House Lunatic Asylum	39
3. Hoxton New Town	*Workhouse belonging to the Parish of St. Luke, District* 16.	168
5. Haggerstone West	Workhouse	230
21.—Bethnal Green.		
2. The Green	Workhouse	264
	Bethnal House Lunatic Asylum	57
	City of London Hospital for Diseases of Chest	8
22.—Whitechapel.		
3. Mile End New Town	Workhouse	123
4. Whitechapel North	Workhouse	210
5. Whitechapel Church	London Hospital	313
7. Aldgate	Tower Hospital	10
23.—St. George-in-the-East.		
3. St. John	Workhouse	202
24.—Stepney.		
1. Shadwell	Workhouse	142
3. Ratcliff	Workhouse	76
4. Mile End Old Town Lower.	Workhouse	168
	Part of Workhouse belonging to the City of London, District 19.	18
	Portuguese Jews Hospital	6
5. Limehouse	Workhouse	21
25.—Poplar.		
1. Bow	*Part of Workhouse belonging to the City of London, District* 19.	125
	Grove Hall Lunatic Asylum	60
2. Poplar	Workhouse	125
SOUTH DISTRICTS.		
26.—St. Saviour Southwark.		
1. Christchurch	Workhouse	196
2. St. Saviour	Part of Guy's Hospital(*b*)	209
	Part of St. Thomas's Hospital(*b*)	241
27.—St. Olave Southwark.		
1. St. Olave	Part of Guy's Hospital	(*b*)
	Part of St. Thomas's Hospital	(*b*)
2. St. John Horsleydown.	Workhouse	65
28.—Bermondsey.		
2. St. Mary Magdalen	Workhouse	155
29.—St. George Southwark.		
2. Borough-road	Workhouse (*see also Lewisham Village*, 36; 4.)	194
	Queen's Prison	–
3. London-road	House of Occupations	–
	Bethlehem Lunatic Asylum	16
30.—Newington.		
1. Trinity, Newington	Surrey County Gaol	1
2. St. Peter Walworth	Workhouse	185
31.—Lambeth.		
2. Waterloo-road, 2d part	General Lying-in-Hospital, York-rd. { Women	15
	{ Children	17
4. Lambeth Church, 2d part.	Workhouse	389
7. Brixton	Effra Hall Lunatic Asylum	1
8. Norwood	Workhouse	28
32.—Wandsworth.		
1. Clapham	Retreat Lunatic Asylum	1
2. Battersea	Workhouse	105
	York House Lunatic Asylum	2
3. Wandsworth	Surrey House of Correction	8
	Surrey County Lunatic Asylum	117
33.—Camberwell.		
2. Camberwell	Workhouse	99
	Peckham House Lunatic Asylum	65
	Camberwell House Lunatic Asylum	69
34.—Rotherhithe.		
1. Rotherhithe	Workhouse	82
35.—Greenwich.		
3. Greenwich West	Dreadnought Hospital Ship for Seamen	157
4. Greenwich East	Workhouse	222
	Royal Hospital (*Greenwich Pensioners*)	289
	Naval School (*Boys*)	2
5. Woolwich Dockyard	Royal Marine Infirmary	14
6. Woolwich Arsenal	Royal Ordnance Hospital	139
	Unité Hospital Ship for Convicts	5
36.—Lewisham.		
4. Lewisham Village	Workhouse	22
	Workhouse for children belonging to St. George Southwark, District 29.	8

(*a*) About 380 children are born annually in the City of London Lying-in-Hospital.
(*b*) Guy's and St. Thomas's Hospitals are partly situated in St. Olave sub-district, but the deaths are here wholly returned in *St. Saviour* sub-district.

ABSTRACT OF THE NUMBER

OF

BIRTHS,

OF

BIRTHS OF CHILDREN BORN OUT OF WEDLOCK,

AND OF

DEATHS,

REGISTERED IN EACH OF THE FOUR QUARTERS OF THE YEAR;

ALSO OF

DEATHS AT DIFFERENT AGES,

AND OF

CAUSES OF DEATH;

IN 1855.

Note.—*The Number of* Marriages *celebrated in each Quarter of the Year* 1855 *will be found stated in the Abstract of Marriages, Page* 2.

BIRTHS registered in England in the Four Quarters e
(*Exclus*

No.	DIVISIONS AND REGISTRATION COUNTIES.	Area in Statute Acres.	Population, 1851.	MALES AND FEMALES. Total.	Registered in the Quart ending the last day of March.	June.	Sept.	D
	ENGLAND - -	37,324,915	17,927,609	635,043	166,225	165,277	154,700	148
	DIVISIONS.							
I.	LONDON - - - - - -	78,029	2,362,236	85532	22802	21468	20408	20
II.	SOUTH EASTERN - - -	4,063,105	1,628,386	50688	13668	12742	12007	12
III.	SOUTH MIDLAND - - -	3,201,290	1,234,332	39560	10230	10201	9779	9
IV.	EASTERN - - - - -	3,214,099	1,113,982	34636	9507	9101	8297	7
V.	SOUTH WESTERN - - -	4,994,490	1,803,291	54315	14557	14305	12995	12
VI.	WEST MIDLAND - - -	3,865,332	2,136,573	80613	21127	21351	19539	18
VII.	NORTH MIDLAND - - -	3,540,797	1,215,501	41869	10727	10690	10412	10
VIII.	NORTH WESTERN - - -	2,000,227	2,488,438	99736	25835	26830	24165	23
IX.	YORK - - - - - - -	3,654,636	1,789,047	69129	17443	18031	17449	16
X.	NORTHERN - - - - -	3,492,322	969,126	38588	9757	9768	9770	9
XI.	WELSH - - - - - -	5,218,588	1,186,697	40377	10572	10790	9883	9
	I.—LONDON.							
	MIDDLESEX (*part of*) - - - -	32,487	1,745,601	61950	16584	15594	14772	15
	SURREY (*part of*) - - - - - -	22,951	482,435	18203	4840	4509	4342	4
	KENT (*part of*) - - - - - -	22,591	134,200	5379	1378	1365	1294	1
	II.—SOUTH EASTERN.							
1	**SURREY** (*extra-metropolitan*) - - -	476,191	202,521	6344	1610	1663	1551	1
2	**KENT** (*extra-metropolitan*) - - -	1,013,838	485,021	15795	4270	3881	3821	3
3	**SUSSEX** - - - - - - - -	949,581	339,604	10233	2889	2602	2384	2
4	**HAMPSHIRE** - - - - - - -	1,060,778	402,016	12390	3306	3084	2888	3
5	**BERKSHIRE** - - - - - - -	564,717	199,224	5866	1593	1512	1363	1
	III.—SOUTH MIDLAND.							
6	**MIDDLESEX** (*extra-metropolitan*) -	176,555	150,606	4747	1201	1234	1132	1
7	**HERTFORDSHIRE** - - - - -	428,143	173,962	5206	1301	1384	1306	1
8	**BUCKINGHAMSHIRE** - - - -	402,616	143,655	4596	1223	1175	1097	1
9	**OXFORDSHIRE** - - - - - -	479,267	170,247	5072	1357	1328	1271	1
10	**NORTHAMPTONSHIRE** - - - -	632,219	213,844	7611	2034	1916	1857	1
11	**HUNTINGDONSHIRE** - - - -	205,367	60,319	1912	475	480	492	4
12	**BEDFORDSHIRE** - - - - - -	305,306	129,805	4468	1147	1157	1116	1
13	**CAMBRIDGESHIRE** - - - - -	571,758	191,894	5948	1492	1527	1508	1
	IV.—EASTERN.							
14	**ESSEX** - - - - - - - - -	983,443	344,130	11210	3026	2920	2702	2
15	**SUFFOLK** - - - - - - - -	930,345	336,136	10367	2886	2710	2306	2
16	**NORFOLK** - - - - - - - -	1,300,311	433,716	13059	3595	3471	3089	2

NOTE.—The *Registration Counties* comprise groups of entire Registration Districts, which Districts are gath
Counties in which the ge

rch 31st, June 30th, September 30th, and December 31st, 1855.
-born.)

MALES.					FEMALES.					DIVISIONS AND REGISTRATION COUNTIES.
Registered in the Quarter ending the last day of				TOTAL.	TOTAL.	Registered in the Quarter ending the last day of				
March.	June.	Sept.	Dec.			March.	June.	Sept.	Dec.	
81371	84,409	78,957	75,723	323960	311,083	81,354	80,868	75,743	73,118	**ENGLAND AND WALES.**
										DIVISIONS.
11805	11021	10409	10565	43501	42031	11296	10447	9999	10289	LONDON.
6385	6509	6196	6234	25924	24764	6683	6233	5811	6037	SOUTH EASTERN.
5189	5369	5093	4672	20323	19237	5041	4832	4686	4678	SOUTH MIDLAND.
4634	4640	4237	4019	17730	16906	4673	4461	4060	3712	EASTERN.
7408	7210	6568	6372	27648	26667	7059	7095	6427	6086	SOUTH WESTERN.
10728	10970	9807	9443	41018	39595	10329	10381	9728	9157	WEST MIDLAND.
5442	5446	5273	5108	21269	20600	5285	5244	5139	4932	NORTH MIDLAND.
12928	13709	12174	11655	50766	48970	12607	13121	11991	11251	NORTH WESTERN.
8969	9155	8912	8274	35310	33819	8474	8876	8537	7932	YORK.
4683	4955	5098	4751	19887	18701	4674	4813	4672	4542	NORTHERN.
5339	5425	5190	4630	20584	19793	5233	5365	4693	4502	WELSH.
										I.—LONDON.
7877	7980	7525	7591	31473	30477	8207	7614	7247	7409	**MIDDLESEX** (*part of*).
2418	2328	2237	2306	9319	8884	2392	2181	2105	2206	**SURREY** (*part of*).
681	713	647	668	2709	2670	697	652	647	674	**KENT** (*part of*).
										II.—SOUTH EASTERN.
808	853	768	792	3221	3123	802	810	783	728	**SURREY** (*extra-metropolitan*).
1889	1931	2014	1933	8067	7728	2081	1950	1807	1890	**KENT** (*extra-metropolitan*).
1666	1333	1202	1219	5220	5073	1423	1269	1182	1199	**SUSSEX.**
1713	1589	1501	1590	6393	5997	1563	1495	1387	1522	**HAMPSHIRE.**
809	803	711	700	3023	2843	784	709	652	698	**BERKSHIRE.**
										III.—SOUTH MIDLAND.
935	617	559	596	2397	2330	576	617	573	584	**MIDDLESEX** (*extra-metropolitan*).
1567	716	670	604	2657	2549	634	668	636	611	**HERTFORDSHIRE.**
1519	627	589	539	2374	2222	604	548	508	562	**BUCKINGHAMSHIRE.**
1706	720	665	564	2655	2417	651	608	606	552	**OXFORDSHIRE.**
2007	1024	971	903	3905	3706	1027	892	886	901	**NORTHAMPTONSHIRE.**
918	244	239	241	972	940	227	236	253	224	**HUNTINGDONSHIRE.**
1565	616	580	512	2273	2195	582	541	536	536	**BEDFORDSHIRE.**
1752	805	820	713	3090	2858	740	722	688	708	**CAMBRIDGESHIRE.**
										IV.—EASTERN.
1517	1505	1364	1329	5715	5495	1509	1415	1338	1233	**ESSEX.**
1471	1385	1289	1194	5339	5028	1415	1325	1217	1071	**SUFFOLK.**
1946	1750	1584	1496	6676	6383	1749	1721	1505	1408	**NORFOLK.**

terminous with Poor Law Unions. Districts extending into more than one county are referred to the Registration
population was enumerated in 1851.

BIRTHS registered in England in the Four Quarters

No.	DIVISIONS AND REGISTRATION COUNTIES.	Area in Statute Acres.	Population, 1851.	MALES AND FEMALE			
				Total.	Registered in the Q ending the last da		
					March.	June.	Sept.
	V.—SOUTH WESTERN.						
17	WILTSHIRE	778,283	240,066	7226	1936	1875	1771
18	DORSETSHIRE	615,783	177,096	5359	1405	1404	1274
19	DEVONSHIRE	1,621,746	564,775	16263	4313	4189	3917
20	CORNWALL	896,396	358,173	11971	3388	3139	2777
21	SOMERSETSHIRE	1,063,282	462,262	13486	3515	3696	3256
	VI.—WEST MIDLAND.						
22	GLOUCESTERSHIRE	716,045	419,514	13376	3550	3564	3208
23	HEREFORDSHIRE	425,560	99,120	2790	764	714	647
24	SHROPSHIRE	994,676	249,504	7311	1930	1942	1779
25	STAFFORDSHIRE	755,017	630,545	28945	7397	7768	7055
26	WORCESTERSHIRE	434,076	256,733	9107	2351	2398	2223
27	WARWICKSHIRE	609,938	479,157	19084	5135	4965	4613
	VII.—NORTH MIDLAND.						
28	LEICESTERSHIRE	535,346	235,920	8079	2063	2054	2052
29	RUTLANDSHIRE	107,728	24,272	711	210	161	162
30	LINCOLNSHIRE	1,739,312	400,236	12907	3240	3108	3290
31	NOTTINGHAMSHIRE	509,791	294,360	10622	2805	2793	2539
32	DERBYSHIRE	556,630	260,693	9550	2407	2574	2349
	VIII.—NORTH WESTERN.						
33	CHESHIRE	680,836	421,137	15351	3901	4219	3644
34	LANCASHIRE	1,319,301	2,067,301	84365	21844	22611	20521
	IX.—YORK.						
35	WEST RIDING	1,705,912	1,344,082	53826	13638	14268	13361
36	EAST RIDING (*with York*)	717,662	251,560	8744	2212	2113	2167
37	NORTH RIDING	1,231,062	193,405	6559	1563	1650	1701
	X.—NORTHERN.						
38	DURHAM	754,183	411,679	19839	4827	4914	5017
39	NORTHUMBERLAND	1,249,209	303,568	10987	2796	2737	2807
40	CUMBERLAND	1,001,273	195,492	6406	1663	1735	1549
41	WESTMORLAND	487,567	58,387	1656	451	382	406
	XI.—WELSH.						
42	MONMOUTHSHIRE	432,906	177,130	6778	1750	1801	1728
43	SOUTH WALES	2,816,599	607,456	21617	5784	5717	5196
44	NORTH WALES	1,969,083	402,111	11962	3038	3072	2961

rch 31st, June 30th, September 30th, and December 31st, 1855—*continued.*

MALES.					FEMALES.					DIVISIONS AND REGISTRATION COUNTIES.
Registered in the Quarter ending the last day of				TOTAL.	TOTAL.	Registered in the Quarter ending the last day of				
March.	June.	Sept.	Dec.			March.	June.	Sept.	Dec.	
										V.—SOUTH WESTERN.
[illegible]	924	909	848	3680	3556	937	951	862	806	WILTSHIRE.
[illegible]	680	671	668	2754	2605	670	724	603	608	DORSETSHIRE.
[illegible]	2094	1972	1966	8220	8013	2125	2095	1945	1878	DEVONSHIRE.
[illegible]	1658	1415	1343	6182	5789	1622	1481	1362	1324	CORNWALL.
[illegible]	1854	1601	1547	6812	6674	1705	1844	1655	1470	SOMERSETSHIRE.
										VI.—WEST MIDLAND.
[illegible]	1852	1604	1605	6878	6498	1733	1712	1604	1449	GLOUCESTERSHIRE.
[illegible]	383	337	314	1423	1367	375	331	310	351	HEREFORDSHIRE.
[illegible]	994	879	850	3745	3566	908	948	900	810	SHROPSHIRE.
[illegible]	3951	3530	3353	14680	14265	3551	3817	3525	3372	STAFFORDSHIRE.
[illegible]	1223	1110	1099	4612	4495	1171	1175	1123	1026	WORCESTERSHIRE.
[illegible]	2567	2347	2222	9680	9404	2591	2398	2266	2149	WARWICKSHIRE.
										VII.—NORTH MIDLAND.
[illegible]	1022	1057	927	4077	4002	994	1032	995	981	LEICESTERSHIRE.
[illegible]	92	77	93	370	341	102	69	85	85	RUTLANDSHIRE.
[illegible]	1602	1684	1719	6654	6253	1591	1506	1606	1550	LINCOLNSHIRE.
[illegible]	1420	1293	1232	5358	5264	1392	1373	1266	1233	NOTTINGHAMSHIRE.
[illegible]	1310	1162	1137	4810	4740	1206	1264	1187	1083	DERBYSHIRE.
										VIII.—NORTH WESTERN.
[illegible]	2140	1825	1805	7870	7481	1891	2079	1819	1692	CHESHIRE.
[illegible]	11569	10349	9850	42896	41489	10716	11042	10172	9559	LANCASHIRE.
										IX.—YORK.
[illegible]	7265	6909	6311	27502	26324	6621	7003	6672	6028	WEST RIDING.
[illegible]	1054	1116	1119	4428	4316	1103	1059	1051	1103	EAST RIDING (*with York*).
[illegible]	836	887	844	3380	3179	750	814	814	801	NORTH RIDING.
										X.—NORTHERN.
[illegible]	2500	2608	2442	10036	9503	2341	2414	2409	2339	DURHAM.
[illegible]	1395	1489	1353	5711	5273	1319	1342	1318	1294	NORTHUMBERLAND
[illegible]	873	785	733	3286	3120	788	862	755	715	CUMBERLAND.
[illegible]	187	216	223	851	805	226	195	190	194	WESTMORLAND.
										XI.—WELSH.
[illegible]	909	897	731	3415	3363	875	892	841	755	MONMOUTHSHIRE.
[illegible]	2845	2711	2563	11069	10548	2831	2872	2473	2369	SOUTH WALES.
[illegible]	1671	1582	1333	6100	5882	1524	1601	1379	1378	NORTH WALES.

BIRTHS (included in the foregoing Table, pp. 86–89) of CHILDREN BORN OUT OF WED and December 31st,

No.	DIVISIONS AND REGISTRATION COUNTIES.	Area in Statute Acres.	Population, 1851.	MALES AND FEMALES Total.	Registered in the Qua ending the last day March.	June.	Sept.
	ENGLAND	37,324,915	17,927,609	40,783	11,276	10,419	9,824
	DIVISIONS.						
I.	LONDON	78,029	2,362,236	3455	998	846	824
II.	SOUTH EASTERN	4,065,105	1,623,386	2926	846	752	642
III.	SOUTH MIDLAND	3,201,290	1,234,332	2554	709	669	597
IV.	EASTERN	3,214,099	1,113,982	2863	904	753	610
V.	SOUTH WESTERN	4,994,490	1,803,291	3280	922	891	801
VI.	WEST MIDLAND	3,865,332	2,136,573	5133	1420	1335	1206
VII.	NORTH MIDLAND	3,540,797	1,215,501	3365	884	827	822
VIII.	NORTH WESTERN	2,000,227	2,488,438	6854	1824	1765	1722
IX.	YORK	3,654,636	1,789,047	4749	1203	1208	1226
X.	NORTHERN	3,492,322	969,126	2822	767	662	705
XI.	WELSH	5,218,588	1,186,697	2782	799	711	669
	I.—LONDON.						
	MIDDLESEX (*part of*)	32,487	1,745,601	2573	748	639	604
	SURREY (*part of*)	22,951	482,435	751	207	170	198
	KENT (*part of*)	22,591	134,200	131	43	37	22
	II.—SOUTH EASTERN.						
1	**SURREY** (*extra-metropolitan*)	476,191	202,521	285	92	78	57
2	**KENT** (*extra-metropolitan*)	1,013,838	485,021	826	221	211	195
3	**SUSSEX**	949,581	339,604	688	196	181	151
4	**HAMPSHIRE**	1,060,778	402,016	721	225	176	159
5	**BERKSHIRE**	564,717	199,224	406	112	106	80
	III.—SOUTH MIDLAND.						
6	**MIDDLESEX** (*extra-metropolitan*)	176,555	150,606	214	61	56	46
7	**HERTFORDSHIRE**	428,143	173,962	349	93	87	95
8	**BUCKINGHAMSHIRE**	402,616	143,655	290	92	69	67
9	**OXFORDSHIRE**	479,267	170,247	355	109	100	80
10	**NORTHAMPTONSHIRE**	632,219	213,844	440	120	122	89
11	**HUNTINGDONSHIRE**	205,366	60,319	87	31	20	17
12	**BEDFORDSHIRE**	305,366	129,805	347	83	94	89
13	**CAMBRIDGESHIRE**	571,758	191,894	472	120	121	114
	IV.—EASTERN.						
14	**ESSEX**	983,443	344,130	670	213	176	132
15	**SUFFOLK**	930,345	336,136	876	273	242	170
16	**NORFOLK**	1,300,311	433,716	1317	418	335	308

tered in England in the Four Quarters ending March 31st, June 30th, September 30th, *duties of Still-born.*)

MALES.					FEMALES.					DIVISIONS AND REGISTRATION COUNTIES.
gistered in the Quarter ding the last day of				TOTAL.	TOTAL.	Registered in the Quarter ending the last day of				
h.	June.	Sept.	Dec.			March.	June.	Sept.	Dec.	
5	4,286	4,929	4,799	20,871	19,912	5,421	5,131	4,895	4,465	**ENGLAND AND WALES.**
										DIVISIONS.
8	417	406	439	1740	1715	510	429	418	358	LONDON.
9	379	315	347	1501	1425	396	373	327	329	SOUTH EASTERN.
1	374	304	289	1329	1225	347	295	293	290	SOUTH MIDLAND.
1	409	312	321	1511	1353	429	350	298	275	EASTERN.
	453	415	338	1667	1613	461	438	386	328	SOUTH WESTERN.
	685	563	592	2541	2592	689	680	643	580	WEST MIDLAND.
	392	407	437	1689	1676	431	435	415	395	NORTH MIDLAND.
	921	849	789	3524	3330	859	844	873	754	NORTH WESTERN.
	880	630	574	2420	2329	577	618	596	538	YORK.
	332	366	378	1483	1339	360	330	339	310	NORTHERN.
	372	362	305	1466	1316	372	339	307	298	WELSH.
										I.—LONDON.
	321	303	318	1317	1256	373	318	301	264	MIDDLESEX (*part of*).
	79	96	90	360	391	112	91	103	86	SURREY (*part of*).
	17	7	21	63	68	25	20	15	8	KENT (*part of*).
										II.—SOUTH EASTERN.
	41	30	31	153	122	41	37	27	27	SURREY (*extra-metropolitan*).
	102	94	98	407	419	108	109	101	101	KENT (*extra-metropolitan*).
	93	70	79	353	335	85	88	81	81	SUSSEX.
	91	82	94	395	326	97	85	77	67	HAMPSHIRE.
	52	39	45	193	213	56	54	41	63	BERKSHIRE.
										III.—SOUTH MIDLAND.
	23	23	28	113	104	22	23	23	23	MIDDLESEX (*extra-metropolitan*).
	28	47	41	177	172	42	49	48	33	HERTFORDSHIRE.
	45	33	37	161	129	45	24	35	25	BUCKINGHAMSHIRE
	54	49	27	186	169	53	46	31	39	OXFORDSHIRE.
	76	37	44	214	226	63	46	52	65	NORTHAMPTONSHIRE.
	10	10	12	50	37	13	10	7	7	HUNTINGDONSHIRE.
	55	45	38	178	169	43	39	44	43	BEDFORDSHIRE.
	63	61	62	250	222	56	56	53	55	CAMBRIDGESHIRE.
										IV.—EASTERN.
	104	68	74	361	309	98	72	64	75	ESSEX.
	122	88	109	466	410	126	120	82	82	SUFFOLK
	177	156	138	684	633	205	158	152	118	NORFOLK.

BIRTHS of CHILDREN BORN OUT OF WEDLOCK registered in England in the

No.	DIVISIONS AND REGISTRATION COUNTIES.	Area in Statute Acres.	Population, 1851.	MALES AND FEMALES. Total.	Registered in the Qua ending the last day March.	June.	Sept.
	V.—SOUTH WESTERN.						
17	WILTSHIRE	778,283	240,966	544	154	136	149
18	DORSETSHIRE	615,783	177,095	346	102	90	88
19	DEVONSHIRE	1,621,746	564,775	929	259	259	218
20	CORNWALL	895,396	358,173	610	172	162	147
21	SOMERSETSHIRE	1,083,282	462,282	851	235	244	199
	VI.—WEST MIDLAND.						
22	GLOUCESTERSHIRE	716,045	419,514	742	198	202	164
23	HEREFORDSHIRE	425,580	99,120	277	88	59	79
24	SHROPSHIRE	924,676	249,504	714	197	176	173
25	STAFFORDSHIRE	755,017	630,545	1781	473	454	441
26	WORCESTERSHIRE	434,076	238,733	579	152	173	122
27	WARWICKSHIRE	699,938	479,157	1010	312	271	227
	VII.—NORTH MIDLAND.						
28	LEICESTERSHIRE	535,346	235,930	617	179	161	168
29	RUTLANDSHIRE	107,728	21,272	54	21	10	8
30	LINCOLNSHIRE	1,739,312	400,236	1012	258	219	258
31	NOTTINGHAMSHIRE	599,791	294,380	930	240	230	237
32	DERBYSHIRE	558,620	260,603	722	186	207	151
	VIII.—NORTH WESTERN.						
33	CHESHIRE	680,836	421,137	1298	326	333	328
34	LANCASHIRE	1,319,391	2,067,301	5556	1498	1432	1304
	IX.—YORK.						
35	WEST RIDING	1,705,912	1,344,082	3543	867	927	902
36	EAST RIDING (*with York*)	717,662	231,560	641	184	155	167
37	NORTH RIDING	1,231,062	193,405	565	152	126	157
	X.—NORTHERN.						
38	DURHAM	734,183	411,079	1003	255	260	293
39	NORTHUMBERLAND	1,249,299	303,568	884	242	209	223
40	CUMBERLAND	1,001,273	195,492	680	211	159	151
41	WESTMORLAND	487,567	58,387	165	59	34	38
	XI.—WELSH.						
42	MONMOUTHSHIRE	432,906	177,130	314	91	78	83
43	SOUTH WALES	2,816,509	607,456	1534	457	407	358
44	NORTH WALES	1,969,083	402,111	934	251	225	228

ers ending March 31st, June 30th, September 30th, and December 31st, 1855—*continued.*

MALES.					FEMALES.					DIVISIONS AND REGISTRATION COUNTIES.
istered in the Quarter ding the last day of				TOTAL	TOTAL.	Registered in the Quarter ending the last day of				
h.	June.	Sept.	Dec.			March.	June.	Sept.	Dec.	
										V.—SOUTH WESTERN.
4	72	81	48	275	269	80	64	68	57	WILSTHIRE
8	47	52	31	179	167	53	43	36	35	DORSETSHIRE.
3	127	110	103	473	456	126	132	108	90	DEVONSHIRE.
3	81	77	65	316	294	79	81	70	64	CORNWALL.
2	126	95	91	424	427	123	118	104	82	SOMERSETSHIRE.
										VI.—WEST MIDLAND.
1	98	73	93	362	380	100	104	91	85	GLOUCESTERSHIRE.
	29	42	24	140	137	43	30	37	27	HEREFORDSHIRE.
	86	74	84	346	368	95	90	99	84	SHROPSHIRE.
	232	215	210	911	870	219	222	226	203	STAFFORDSHIRE.
	87	57	73	288	291	81	86	65	59	WORCESTERSHIRE.
	123	102	108	494	546	151	148	125	122	WARWICKSHIRE.
										VII.—NORTH MIDLAND.
	71	78	65	305	342	88	90	90	74	LEICESTERSHIRE.
	3	3	8	22	32	13	7	5	7	RUTLANDSHIRE.
	105	138	152	533	479	120	114	120	125	LINCOLNSHIRE.
	110	110	120	461	469	119	120	127	103	NOTTINGHAMSHIRE.
	103	78	92	368	354	91	104	73	86	DERBYSHIRE.
										VIII.—NORTH WESTERN.
	182	156	162	677	621	149	151	172	149	CHESHIRE.
	739	693	627	2847	2709	710	693	701	605	LANCASHIRE.
										IX.—YORK.
	455	470	430	1804	1739	418	472	432	417	WEST RIDING.
	71	85	73	322	319	93	84	82	60	EAST RIDING (*with York*).
	64	75	69	294	271	66	62	82	61	NORTH RIDING.
										X.—NORTHERN.
	129	146	153	558	535	125	131	147	132	DURHAM.
	105	122	122	480	404	111	104	101	88	NORTHUMBERLAND.
	80	78	84	356	324	97	79	73	75	CUMBERLAND.
	18	20	19	89	76	27	16	18	15	WESTMORLAND.
										XI.—WELSH.
	47	43	31	164	150	48	31	40	31	MONMOUTHSHIRE.
	212	194	160	812	722	211	195	164	152	SOUTH WALES.
	113	125	114	490	444	113	113	103	115	NORTH WALES.

DEATHS registered in England in the Four Quarters ends

No.	DIVISIONS AND REGISTRATION COUNTIES.	Area in Statute Acres.	Population, 1851.	MALES AND FEMALES. Total.	Registered in the Quarter ending the last day of March.	June.	Sept.	Dec.
	ENGLAND	37,324,915	17,927,609	425,703	134,542	106,493	87,646	97,022
	DIVISIONS.							
I.	LONDON	78,029	2,362,236	61942	19621	15001	13069	14251
II.	SOUTH EASTERN	4,065,105	1,628,386	36129	11256	9087	7482	8304
III.	SOUTH MIDLAND	3,201,290	1,234,332	27697	8692	6878	5758	6369
IV.	EASTERN	3,214,099	1,113,982	24143	7654	6187	5012	5290
V.	SOUTH WESTERN	4,994,490	1,803,291	38199	13180	9652	7025	8342
VI.	WEST MIDLAND	3,865,332	2,136,573	50530	16961	12708	9692	11169
VII.	NORTH MIDLAND	3,540,797	1,215,501	25847	8253	6630	5286	5678
VIII.	NORTH WESTERN	2,000,227	2,488,438	69624	20825	16968	14908	16925
IX.	YORK	3,654,636	1,789,047	41145	12184	10423	9177	9361
X.	NORTHERN	3,492,322	969,126	22908	6818	5593	4998	5499
XI.	WELSH	5,218,588	1,186,697	27539	9098	7366	5242	5833
	I.—LONDON.							
	MIDDLESEX (*part of*)	32,487	1,745,601	45268	14367	10857	9537	10507
	SURREY (*part of*)	22,951	482,435	12097	4059	3186	2635	2817
	KENT (*part of*)	22,591	134,200	3977	1195	958	897	927
	II.—SOUTH EASTERN.							
1	**SURREY** (*extra-metropolitan*)	476,191	202,521	4471	1403	1164	935	969
2	**KENT** (*extra-metropolitan*)	1,013,838	485,021	10576	3232	2517	2357	2471
3	**SUSSEX**	949,581	339,604	6950	2110	1746	1435	1659
4	**HAMPSHIRE**	1,060,778	402,016	9736	3050	2524	1971	2191
5	**BERKSHIRE**	564,717	199,234	4396	1461	1136	784	1015
	III.—SOUTH MIDLAND.							
6	**MIDDLESEX** (*extra-metropolitan*)	176,555	150,606	3324	1066	797	756	705
7	**HERTFORDSHIRE**	428,143	173,962	3466	1074	833	694	865
8	**BUCKINGHAMSHIRE**	402,616	143,655	3263	1038	850	676	699
9	**OXFORDSHIRE**	479,267	170,247	3602	1185	888	717	812
10	**NORTHAMPTONSHIRE**	632,219	213,844	4943	1524	1260	1004	1155
11	**HUNTINGDONSHIRE**	205,366	60,319	1219	408	320	212	279
12	**BEDFORDSHIRE**	305,366	129,805	3521	1051	811	787	872
13	**CAMBRIDGESHIRE**	571,758	191,894	4359	1346	1119	912	982
	IV.—EASTERN.							
14	**ESSEX**	983,443	344,130	7577	2347	1853	1666	1711
15	**SUFFOLK**	930,345	336,136	7045	2311	1794	1410	1531
16	**NORFOLK**	1,300,311	433,716	9521	2996	2540	1936	2049

h 31st, June 30th, September 30th, and December 31st, 1855.

MALES.					FEMALES.					DIVISIONS AND REGISTRATION COUNTIES.
istered in the Quarter ding the last day of				TOTAL.	TOTAL.	Registered in the Quarter ending the last day of				
h.	June.	Sept.	Dec.			March.	June.	Sept.	Dec.	
167	54,677	44,942	49,011	216,587	209,116	66,585	51,816	42,704	48,011	**ENGLAND AND WALES.**
										DIVISIONS.
723	1740	6722	7169	31354	30588	9898	7261	6347	7082	LONDON.
786	4809	3984	4353	18942	17187	5460	4278	3498	3951	SOUTH EASTERN.
189	3512	3007	3162	14181	13516	4192	3366	2751	3207	SOUTH MIDLAND.
41	3109	2487	2593	12030	12113	3813	3078	2525	2697	EASTERN.
93	4812	3461	4051	18822	19377	6682	4840	3564	4291	SOUTH WESTERN.
14	6655	4959	5738	26076	24454	8237	6053	4733	5431	WEST MIDLAND.
8	3341	2670	2809	12978	12869	4095	3289	2616	2869	NORTH MIDLAND.
0	8069	7609	8626	35424	34200	10305	8299	7296	8300	NORTH WESTERN.
8	5346	4729	4786	21059	20086	5986	5077	4448	4575	YORK.
1	2900	2625	2770	11657	11251	3456	2693	2373	2729	NORTHERN.
'	3784	2689	2954	14064	13475	4461	3582	2553	2879	WELSH.
										I.—LONDON.
	5600	4855	5244	22779	22489	7287	5257	4682	5263	**MIDDLESEX** (*part of*).
	1595	1357	1420	6354	6343	2077	1591	1278	1397	**SURREY** (*part of*).
	545	510	505	2221	1756	534	413	387	422	**KENT** (*part of*).
										II.—SOUTH EASTERN.
	599	500	486	2276	2195	712	565	435	483	**SURREY** (*extra-metropolitan*).
	1373	1296	1318	5667	4909	1552	1144	1061	1152	**KENT** (*extra-metropolitan*).
	868	730	844	3511	3439	1041	878	705	815	**SUSSEX.**
	1380	1062	1178	5253	4483	1417	1144	909	1013	**HAMPSHIRE.**
	589	396	527	2235	2161	738	547	388	488	**BERKSHIRE.**
										III.—SOUTH MIDLAND.
	427	396	332	1730	1594	491	370	360	373	**MIDDLESEX** (*extra-metropolitan*).
	413	350	443	1755	1711	525	420	344	422	**HERTFORDSHIRE.**
	431	358	338	1641	1622	524	419	318	361	**BUCKINGHAMSHIRE.**
	474	402	424	1918	1684	567	414	315	388	**OXFORDSHIRE.**
	636	509	565	2467	2476	767	624	495	590	**NORTHAMPTONSHIRE.**
	156	125	143	649	570	183	164	87	136	**HUNTINGDONSHIRE.**
	390	381	426	1739	1782	509	421	406	446	**BEDFORDSHIRE.**
	585	486	491	2282	2077	625	534	426	491	**CAMBRIDGESHIRE.**
										IV.—EASTERN.
	962	831	865	3852	3725	1153	891	835	846	**ESSEX.**
	848	682	722	3419	3626	1144	946	728	808	**SUFFOLK.**
	1299	974	1006	4759	4762	1516	1241	962	1043	**NORFOLK.**

DEATHS registered in England in the Four Quarters en

No.	DIVISIONS AND REGISTRATION COUNTIES.	Area in Statute Acres.	Population, 1851.	MALES AND FEMALES. Total.	Registered in the Quarte ending the last day of March.	June.	Sept.	D
	V.—SOUTH WESTERN.							
17	WILTSHIRE	778,283	240,966	5394	1752	1413	1069	11
18	DORSETSHIRE	615,783	177,095	3605	1333	855	639	7
19	DEVONSHIRE	1,611,746	564,775	12008	4216	3017	2127	26
20	CORNWALL	895,396	338,173	7444	2504	1880	1358	17
21	SOMERSETSHIRE	1,083,282	462,282	9748	3375	2487	1841	20
	VI.—WEST MIDLAND.							
22	GLOUCESTERSHIRE	716,045	419,514	9395	3326	2361	1761	19
23	HEREFORDSHIRE	425,580	99,120	2318	814	584	442	4
24	SHROPSHIRE	924,676	249,304	5253	1823	1363	981	10
25	STAFFORDSHIRE	755,017	630,545	16606	5465	4067	3247	38
26	WORCESTERSHIRE	434,076	258,733	5642	1813	1468	1108	12
27	WARWICKSHIRE	609,938	479,157	11316	3720	2865	2153	25
	VII.—NORTH MIDLAND.							
28	LEICESTERSHIRE	535,346	235,920	4969	1582	1207	1058	11
29	RUTLANDSHIRE	107,728	24,272	481	144	117	99	1
30	LINCOLNSHIRE	1,739,312	400,236	8326	2727	2256	1596	17
31	NOTTINGHAMSHIRE	599,791	294,380	6279	2005	1558	1287	14
32	DERBYSHIRE	558,620	260,693	5792	1795	1492	1246	13
	VIII.—NORTH WESTERN.							
33	CHESHIRE	680,836	421,137	9736	2915	2490	2033	2
34	LANCASHIRE	1,319,391	2,067,301	59888	17910	14478	12872	14
	IX.—YORK.							
35	WEST RIDING	1,705,912	1,344,082	31579	9242	8022	7088	7
36	EAST RIDING (*with York*)	717,662	251,560	5445	1642	1350	1223	1
37	NORTH RIDING	1,231,062	193,405	4121	1300	1051	866	
	X.—NORTHERN.							
38	DURHAM	754,183	411,679	10618	3054	2534	2431	2
39	NORTHUMBERLAND	1,249,299	303,568	6773	1965	1683	1506	1
40	CUMBERLAND	1,001,273	195,492	4445	1433	1094	838	1
41	WESTMORLAND	487,567	58,387	1072	366	282	223	
	XI.—WELSH.							
42	MONMOUTHSHIRE	432,906	177,130	4394	1477	1138	833	
43	SOUTH WALES	2,816,599	607,456	14382	4672	3867	2800	3
44	NORTH WALES	1,969,083	402,111	8763	2949	2361	1609	1

31st, June 30th, September 30th, and December 31st, 1855—*continued.*

MALES.				FEMALES.					DIVISIONS AND REGISTRATION COUNTIES.
ed in the Quarter g the last day of			TOTAL.	TOTAL.	Registered in the Quarter ending the last day of				
ne.	Sept.	Dec.			March.	June.	Sept.	Dec.	
									V.—SOUTH WESTERN.
713	845	587	2688	2706	909	700	515	582	WILTSHIRE.
484	322	369	1747	1858	681	451	317	409	DORSETSHIRE.
892	1057	1320	6013	5995	2132	1465	1070	1328	DEVONSHIRE.
895	677	815	3721	3723	1211	944	681	887	CORNWALL.
1287	860	960	4653	5095	1749	1280	981	1085	SOMERSETSHIRE.
									VI.—WEST MIDLAND.
1176	888	993	4092	4703	1691	1185	873	954	GLOUCESTERSHIRE.
330	228	237	1207	1111	392	264	214	241	HEREFORDSHIRE.
710	484	571	2746	2507	842	633	497	515	SHROPSHIRE.
1170	1674	1980	8698	7908	2591	1897	1573	1847	STAFFORDSHIRE.
722	552	627	2827	2815	897	736	556	626	WORCESTERSHIRE.
947	1133	1330	5906	5410	1824	1318	1020	1248	WARWICKSHIRE.
									VII.—NORTH MIDLAND.
668	537	542	2481	2488	783	604	521	580	LEICESTERSHIRE.
60	46	58	233	248	75	57	53	63	RUTLANDSHIRE.
923	819	891	4246	4080	1314	1133	777	856	LINCOLNSHIRE.
892	650	697	3126	3153	1018	766	637	732	NOTTINGHAMSHIRE.
883	618	621	2892	2900	905	729	628	638	DERBYSHIRE.
									VIII.—NORTH WESTERN.
930	1071	1175	4809	4837	1482	1270	962	1123	CHESHIRE.
619	6538	7451	30525	29363	8823	7029	6334	7177	LANCASHIRE.
									IX.—YORK.
764	3683	3713	16246	15333	4506	3908	3405	3514	WEST RIDING.
92	607	394	2727	2718	828	638	616	636	EAST RIDING (*with York*).
00	439	479	2096	2035	652	531	427	425	NORTH RIDING.
									X.—NORTHERN.
82	1288	1294	5464	5154	1504	1202	1143	1305	DURHAM.
00	788	828	3420	3353	1010	834	718	791	NORTHUMBERLAND.
56	443	539	2238	2207	742	529	395	541	CUMBERLAND.
11	106	109	535	537	200	128	117	92	WESTMORLAND.
									XI.—WELSH.
93	447	494	2329	2065	712	515	386	452	MONMOUTHSHIRE.
	1435	1569	7393	6989	2270	1880	1365	1474	SOUTH WALES.
	807	891	4342	4421	1479	1187	802	953	NORTH WALES.

ENGLAND. DEATHS at different Ages Registered in the Year 1855—in the DIVISIONS as REGISTRATION COUNTIES.

No.	DIVISIONS AND REGISTRATION COUNTIES.	MALES. TOTAL BIRTHS.	TOTAL DEATHS.	AGES AT DEATH. Under 1 Year.	1	2	3	4	Under 5 Years	5–	10–	15–	25–	35–	45–	55–	65–	75
	ENGLAND -	322,060	216,787	34,794	16,282	8495	5760	4192	80,527	9040	5054	13,491	13,276	13,657	14,503	16,856	12,957	16
	DIVISIONS.																	
I.	LONDON† - - - -	43501	31351	7124	2413	1530	1038	695	13800	1290	566	1737	2211	2636	2722	2702	2375	1
II.	SOUTH EASTERN -	25924	18942	3810	1106	629	439	314	6358	816	409	1485	1515	1208	1270	1443	2012	1
III.	SOUTH MIDLAND -	20323	14181	3586	877	540	367	331	5701	759	366	772	752	846	860	1080	1321	1
IV.	EASTERN - - - -	17730	12060	3056	686	350	271	207	4570	500	278	755	668	571	683	937	1270	1
V.	SOUTH WESTERN -	27648	18822	3940	1092	656	461	361	6510	710	463	1106	1062	1047	1216	1717	2268	2
VI.	WEST MIDLAND - -	41018	26076	7203	1871	939	616	408	11037	920	554	1387	1562	1606	1754	2062	2492	2
VII.	NORTH MIDLAND -	21209	12978	3538	817	373	265	201	5214	452	337	832	675	639	793	1020	1393	1
VIII.	NORTH WESTERN -	50766	33424	10155	3512	1652	1106	775	17200	1538	831	2203	2099	2300	2429	2477	2453	1
IX.	YORK - - - - -	35310	21059	6103	1612	776	494	338	9353	778	498	1375	1157	1206	1321	1591	1901	1
X.	NORTHERN - - -	19687	11637	3181	945	537	336	262	5262	561	308	731	691	680	680	798	935	
XI.	WELSH - - - -	20584	14064	2989	953	513	397	270	5122	698	444	1108	886	858	860	1091	1337	1
	I.—LONDON.																	
	MIDDLESEX (*part of*)	31473	22779	5198	2104	1151	786	501	9740	930	408	1176	1589	1946	2018	1997	1813	
	SURREY (*part of*) - -	9319	6354	1507	547	296	187	151	2688	287	102	329	425	529	577	564	503	
	KENT (*part of*) - - -	2709	2221	419	162	83	65	43	772	82	56	232	197	161	127	141	259	
	II.—SOUTH EASTERN.																	
1	**SURREY** (*extra-metrop.*)	3221	2276	470	142	84	44	48	788	110	44	155	152	137	162	208	245	
2	**KENT** (*extra-metropolitan*)	8067	5667	1211	313	173	136	93	1928	214	115	447	407	402	367	407	599	
3	**SUSSEX** - - - -	5220	3511	736	200	117	87	53	1193	140	90	238	235	195	250	278	387	
4	**HAMPSHIRE** - - -	6393	5253	942	335	177	163	111	1728	242	110	518	459	387	343	390	507	
5	**BERKSHIRE** - - -	3023	2235	451	116	76	39	39	721	110	80	127	172	147	148	160	274	
	III.—SOUTH MIDLAND.																	
6	**MIDDLESEX** (*ex.-met.*)	2397	1739	361	81	62	37	42	583	78	41	103	115	160	147	148	173	
7	**HERTFORDSHIRE** -	2857	1755	398	113	58	50	28	647	73	43	95	100	120	122	151	173	
8	**BUCKINGHAMSHIR.**	2374	1641	395	107	65	36	35	638	98	51	83	82	95	91	119	166	
9	**OXFORDSHIRE** - -	2655	1918	476	97	60	27	32	692	78	41	99	122	101	138	168	199	
10	**NORTHAMPTONSH.**	3905	2467	686	170	80	52	46	1034	99	55	132	130	158	134	180	237	
11	**HUNTINGDONSHIR.**	972	649	209	30	15	14	9	277	20	16	29	32	31	39	54	64	
12	**BEDFORDSHIRE** -	2273	1739	463	130	100	71	62	826	129	54	100	63	82	82	118	123	
13	**CAMBRIDGESHIRE**	3090	2282	608	149	100	80	77	1004	176	65	131	99	114	107	152	184	
	IV.—EASTERN.																	
14	**ESSEX** - - - - -	5715	3851	866	215	134	116	94	1423	224	113	280	221	208	225	313	397	
15	**SUFFOLK** - - - -	3339	3419	866	178	88	60	51	1243	117	82	201	191	145	189	258	416	
16	**NORFOLK** - - - -	6676	4759	1324	295	128	93	62	1904	159	83	274	256	218	269	386	463	

* This column includes the deaths of 33 males aged 100 years and upwards; namely, 15 aged 100, 6 aged 101, 2 aged 102, 3 ag 4 aged 104, 1 aged 105, 1 aged 106, and 1 aged 108 years.

† *The Causes of Death in London, in combination with the Ages at Death, are given at pp. 124-127; and the Causes of Death in I in the Divisions and Registration Counties are also given at pp. 120-123 and pp. 128-143.*

[GLAND. DEATHS at different Ages Registered in the Year 1855 — in the DIVISIONS and REGISTRATION COUNTIES.

DIVISIONS AND ATION COUNTIES.	FEMALES.																	
	TOTAL BIRTHS.	TOTAL DEATHS.	AGES AT DEATH.															
			Under 1 Year.	1	2	3	4	Under 5 Years	5—	10—	15—	25—	35—	45—	55—	65—	75—	85—
NGLAND -	311,083	209,116	42,705	15,725	8345	5610	3831	76,216	8792	4898	14,909	14,783	14,107	12,751	16,238	20,801	19,088	6091
DIVISIONS.																		
IDON - - - -	42031	30588	5835	2793	1528	1041	628	11825	1210	522	1726	2225	2363	2238	2738	2877	2232	595
TH EASTERN -	24764	17187	2901	1014	554	444	316	5229	828	483	1363	1287	1201	1022	1347	1995	1855	588
TH MIDLAND -	19237	13516	2624	822	480	384	246	4556	672	405	1002	886	879	784	1050	1447	1365	436
TERN - - - -	16906	12113	2356	635	361	249	169	3770	541	345	907	847	788	629	880	1262	1491	553
TH WESTERN -	26667	19377	3113	1062	624	426	311	5536	834	442	1360	1236	1176	1153	1684	2571	2451	870
ST MIDLAND -	39595	24454	5437	1933	934	590	407	9301	838	501	1640	1570	1649	1412	1830	2465	2442	744
RTH MIDLAND -	20000	12869	2905	697	417	260	184	4463	453	345	1028	922	819	737	1032	1381	1280	585
RTH WESTERN -	48970	34200	8099	3464	1872	1079	707	15021	1510	733	2401	2576	2375	2227	2497	2557	1807	468
RK - - - - -	33819	20086	4653	1470	686	464	345	7618	748	490	1687	1524	1320	1211	1467	1853	1640	502
RTHERN - - -	18701	11251	2394	942	550	314	251	4451	516	267	691	758	692	639	749	1076	1014	365
LSH - - - -	19793	13475	2388	893	530	339	237	4437	642	365	1044	1002	845	699	964	1317	1511	585
I.—LONDON.																		
DDLESEX (*part of*)	30477	22489	4261	2071	1164	787	468	8751	880	378	1275	1647	1749	1671	1982	2103	1611	421
REY (*part of*) - -	8884	6343	1209	573	283	183	122	2370	259	111	338	466	488	455	588	630	485	123
NT (*part of*) - -	2670	1756	365	149	81	71	38	704	71	33	95	112	126	112	168	144	136	51
-SOUTH EASTERN.																		
RREY (*extra-metrop.*)	3125	2195	361	138	63	59	44	665	105	47	150	142	161	147	166	294	252	62
NT (*extra-metropolitan*)	7728	4909	894	302	146	118	74	1534	216	128	358	322	350	299	387	573	537	171
SSEX - - - -	5073	3439	566	173	103	76	64	982	168	118	345	267	247	216	254	384	335	116
MPSHIRE - - -	5097	4483	721	283	179	140	99	1422	250	132	350	351	301	222	356	479	438	163
RKSHIRE - - -	2843	2161	359	118	63	51	35	626	89	58	160	155	142	128	184	265	273	74
—SOUTH MIDLAND.																		
DDLESEX (*ex.-met.*)	2550	1594	252	81	70	29	30	462	55	36	102	118	121	119	142	196	179	62
RTFORDSHIRE -	2549	1711	339	108	56	48	32	583	64	50	129	103	102	93	137	202	173	69
CKINGHAMSHIR.	2222	1622	268	87	72	52	28	507	78	60	140	97	90	103	151	188	161	47
FORDSHIRE - -	2417	1684	304	76	40	27	22	469	62	48	113	121	126	112	138	204	214	69
RTHAMPTONSH.	3706	2476	542	169	75	63	32	881	110	66	173	179	176	132	172	270	234	89
NTINGDONSHIR.	940	570	112	29	18	11	7	177	35	17	49	29	36	39	39	72	60	14
DFORDSHIRE -	2195	1782	358	125	73	75	38	669	122	61	145	114	110	98	124	159	139	37
MBRIDGESHIRE	2858	2077	449	147	85	79	57	817	146	67	151	122	118	88	147	156	205	58
IV.—EASTERN.																		
SEX - - - -	5495	3725	652	200	140	111	80	1163	216	122	319	279	241	199	280	375	387	126
FFOLK - - -	5028	3626	680	175	85	48	35	1023	149	117	311	257	239	185	270	402	478	183
RFOLK - - -	6383	4762	1044	200	136	90	54	1584	176	103	337	311	308	245	330	485	626	234

his column includes the deaths of 60 females aged 100 years and upwards; namely, 25 aged 100, 16 aged 101, 4 aged 102, 2 aged 103, 4 aged 104, and 3 aged 105 years.

ENGLAND. Deaths at different Ages Registered in the Year 1855—in the Divisions and Registr Counties—*continued*.

No.	Divisions and Registration Counties.	Males. Total Births.	Total Deaths.	Ages at Death. Under 1 Year	1	2	3	4	Under 5 Years	5–	10–	15–	25–	35–	45–	55–	65–	75–
	V.—SOUTH WESTERN.																	
17	WILTSHIRE	3680	2638	567	172	87	72	45	943	97	63	175	158	130	175	234	314	31
18	DORSETSHIRE	2751	1747	401	89	64	34	24	612	47	36	106	92	100	112	132	211	21
19	DEVONSHIRE	8220	6013	1161	343	221	171	123	2019	220	140	330	372	349	391	546	746	70
20	CORNWALL	6182	3721	839	245	121	85	83	1373	174	107	248	196	191	222	368	407	34
21	SOMERSETSHIRE	6812	4653	972	243	163	99	86	1563	166	117	247	244	277	316	417	590	55
	VI.—WEST MIDLAND.																	
22	GLOUCESTERSHIRE	6878	4592	1072	306	195	139	74	1786	181	81	261	290	278	305	383	537	45
23	HEREFORDSHIRE	1423	1207	228	47	27	31	16	349	43	26	52	61	71	91	124	137	13
24	SHROPSHIRE	3745	2746	569	145	77	58	32	881	113	71	155	149	167	197	251	331	23
25	STAFFORDSHIRE	14680	8698	2834	750	324	189	148	4245	288	219	494	528	541	537	594	626	49
26	WORCESTERSHIRE	4612	2827	739	190	88	64	51	1132	112	48	136	169	176	191	235	283	28
27	WARWICKSHIRE	9680	5906	1761	453	228	155	87	2644	192	109	309	365	373	413	509	526	36
	VII.—NORTH MIDLAND.																	
28	LEICESTERSHIRE	4077	2481	672	162	61	40	31	966	61	54	138	135	122	152	206	265	27
29	RUTLANDSHIRE	370	233	49	12	8	5	1	75	4	10	11	10	11	12	20	30	3
30	LINCOLNSHIRE	6654	4246	1148	236	144	103	74	1710	195	112	256	218	218	269	295	425	41
31	NOTTINGHAMSHIRE	5358	3123	924	191	86	52	53	1306	92	68	196	149	146	180	243	306	23
32	DERBYSHIRE	4810	2892	765	216	74	60	42	1157	100	93	231	163	142	180	253	258	21
	VIII.—NORTH WESTERN.																	
33	CHESHIRE	7870	4899	1414	371	174	104	88	2151	166	131	311	263	301	340	374	441	32
34	LANCASHIRE	42896	33523	8741	3141	1478	1002	687	15049	1372	700	1892	1835	1999	2089	2103	2012	121
	IX.—YORK.																	
35	WEST RIDING	27502	16246	4898	1344	626	530	274	7492	397	409	1096	890	923	1047	1188	1383	108
36	EAST RIDING (*with York*)	4428	2727	774	163	79	43	35	1094	80	49	172	155	197	167	250	265	22
37	NORTH RIDING	3380	2086	521	105	71	41	29	767	92	40	107	112	86	112	153	231	28
	X.—NORTHERN.																	
38	DURHAM	10033	5464	1726	479	265	166	127	2761	248	152	354	290	294	295	338	328	22
39	NORTHUMBERLAND	5714	3420	873	277	144	90	63	1447	146	86	219	224	228	215	262	303	21
40	CUMBERLAND	3286	2238	482	159	110	74	63	894	152	55	129	137	128	135	143	205	19
41	WESTMORLAND	851	535	103	28	14	6	9	160	15	15	29	40	30	39	55	74	8
	XI.—WELSH.																	
42	MONMOUTHSHIRE	3415	2329	541	171	96	74	51	933	102	78	184	168	162	128	157	216	15
43	SOUTH WALES	11069	7393	1610	534	290	225	147	2815	271	248	592	469	438	466	567	618	60
44	NORTH WALES	6109	4342	838	248	118	98	72	1374	225	113	332	240	258	260	367	503	48

ID. Deaths at different Ages Registered in the Year 1855—in the DIVISIONS and REGISTRATION COUNTIES *continued.*

VISIONS AND TION COUNTIES.	FEMALES.																		
			AGES AT DEATH.																
	TOTAL BIRTHS.	TOTAL DEATHS.	Under 1 Year.	1	2	3	4	Under 5 Years	5—	10—	15—	25—	35—	45—	55—	65—	75—	85—	95 & upwards
UTH WESTERN.																			
HIRE	3556	2706	422	165	78	47	41	753	126	60	208	182	184	157	241	377	310	102	7
TSHIRE	2605	1858	302	90	46	34	22	503	68	43	139	132	115	110	171	257	246	70	4
SHIRE	8043	5995	889	326	208	149	106	1678	252	121	392	384	382	368	526	796	785	289	22
VALL	5789	3723	692	219	130	93	59	1193	169	84	270	217	189	207	311	439	454	186	4
SETSHIRE	6074	5095	808	253	162	103	83	1409	219	135	351	321	306	311	435	702	656	223	27
EST MIDLAND.																			
ESTERSHIRE	6498	4703	785	325	178	116	67	1471	158	92	313	288	303	273	421	600	576	195	18
FORDSHIRE	1367	1111	182	39	23	25	12	281	47	23	71	67	68	57	94	158	182	53	10
'SHIRE	3566	2507	432	120	78	49	30	729	92	59	176	168	133	164	206	288	364	120	8
ORDSHIRE	14265	7908	2171	799	343	205	144	3660	309	149	522	511	551	413	489	608	544	147	14
ESTERSHIRE	4495	2815	608	173	96	57	61	995	80	70	196	196	187	161	216	296	303	103	12
TCKSHIRE	9404	5410	1239	477	216	140	93	2165	161	108	362	340	407	344	404	515	473	128	5
RTH MIDLAND.																			
STERSHIRE	4002	2488	569	121	82	30	26	828	68	52	187	189	166	155	195	290	279	74	5
NDSHIRE	341	248	39	10	6	8	2	65	10	6	18	14	14	12	27	20	42	14	-
LNSHIRE	6253	4080	925	213	134	105	77	1454	192	117	330	281	230	217	299	384	407	156	13
NGHAMSHIRE	5264	3153	770	175	95	49	28	1117	96	70	250	207	178	171	276	358	320	90	4
'SHIRE	4740	2900	602	178	100	68	51	999	87	100	237	231	231	182	235	313	232	51	2
ORTH WESTERN.																			
IRE	7481	4837	1100	360	147	110	76	1799	183	133	333	370	317	311	411	474	354	122	8
SHIRE	41489	29365	6993	3104	1527	969	651	13222	1327	998	2048	2296	2058	1916	2686	2983	1453	346	20
IX—YORK.																			
RIDING	26324	15333	3647	1207	551	375	266	6046	574	371	1344	1175	1019	927	1118	1349	1104	290	16
RIDING (*with York*)	4316	2718	651	167	82	51	45	996	83	64	209	202	173	186	184	251	278	90	2
I RIDING	3179	2035	355	96	53	38	34	576	91	55	134	147	128	98	165	253	258	122	8
-NORTHERN.																			
AM	9503	5154	1262	509	279	141	132	2323	247	134	305	332	324	295	379	383	353	146	13
UMBERLAND	5273	3335	600	263	148	103	60	1234	132	64	202	230	205	195	262	365	338	112	16
ERLAND	3120	2207	399	140	112	64	53	768	120	58	141	131	121	118	160	258	240	80	3
MORLAND	805	537	73	30	11	6	6	126	17	11	43	45	42	31	39	72	83	27	1
L—WELSH.																			
OUTHSHIRE	3363	2065	444	176	85	66	44	815	104	60	168	155	139	96	136	157	156	64	15
I WALES	10548	6989	1261	499	308	193	141	2402	327	188	526	525	448	352	483	655	756	292	35
H WALES	5882	4421	683	218	137	100	82	1220	211	117	350	322	258	251	345	505	599	229	14

I. LONDON.—DEATHS at different Ages Registered in the Year 1855—in DISTRICTS.

No.	DISTRICTS.	MALES. TOTAL BIRTHS.	TOTAL DEATHS.	AGES AT DEATH. Under 1 Year.	1	2	3	4	Under 5 Years.	5–	10–	15–	25–	35–	45–	55–	65–	75–
	MIDDLESEX (*part of*).																	
1	KENSINGTON	2212	1515	341	115	81	52	27	616	82	27	99	104	142	109	136	112	69
2	CHELSEA	914	780	183	61	29	21	10	306	24	12	33	40	56	67	64	89	74
3	ST. GEORGE HANOVER SQUARE	1053	928	165	68	39	19	14	305	35	17	61	84	105	110	91	75	31
4	WESTMINSTER	1086	943	198	68	35	32	16	356	36	13	101	69	106	82	70	64	24
5	ST. MARTIN IN-THE-FIELDS	835	299	55	24	13	6	7	105	10	4	9	21	35	29	39	36	10
6	ST. JAMES WESTMINSTER	456	389	86	36	19	13	8	162	20	3	18	24	24	34	44	41	39
7	MARYLEBONE	2528	1844	469	157	92	63	32	820	63	25	81	95	157	188	164	141	91
8	HAMPSTEAD	177	109	22	8	7	4	4	45	2	6	5	7	11	6	12	7	6
9	PANCRAS	3061	2087	503	184	105	73	48	913	105	45	99	127	167	174	189	174	84
10	ISLINGTON	2137	1324	348	100	45	55	25	573	64	23	94	125	106	100	86	94	43
11	HACKNEY	1059	754	130	66	21	17	11	245	32	20	50	58	56	64	66	100	51
12	ST. GILES	900	771	169	71	33	28	17	318	35	10	21	54	65	91	78	74	27
13	STRAND	650	632	109	68	32	19	18	246	24	9	25	60	79	62	59	38	17
14	HOLBORN	710	614	141	56	41	23	23	284	25	8	27	30	53	56	48	50	27
15	CLERKENWELL	1090	694	144	73	39	23	17	296	24	8	29	50	59	62	76	54	36
16	ST. LUKE	1282	656	190	81	44	30	25	370	30	7	14	21	53	48	52	34	16
17	EAST LONDON	724	544	148	73	30	23	21	292	18	7	19	36	37	38	40	37	18
18	WEST LONDON	416	722	67	52	32	21	12	184	58	18	65	92	98	80	76	48	21
19	LONDON CITY	627	451	88	54	24	14	8	188	19	14	21	28	45	51	42	24	17
20	SHOREDITCH	2329	1447	401	167	99	48	31	746	50	24	55	79	70	132	113	108	66
21	BETHNAL GREEN	1839	1090	291	135	65	46	33	570	41	23	34	50	70	92	70	82	49
22	WHITECHAPEL	1385	1321	260	126	63	44	32	525	53	26	72	119	130	131	124	84	40
23	ST. GEORGE-IN-THE-EAST	956	617	147	56	32	22	11	268	19	12	29	34	65	44	60	54	29
24	STEPNEY	2100	1434	367	135	93	60	25	680	75	32	54	88	82	110	127	124	62
25	POPLAR	1356	814	177	70	38	23	19	327	22	15	49	76	70	61	80	69	34
	SURREY (*part of*).																	
26	ST. SAVIOUR SOUTHWARK	615	320	139	53	35	17	13	257	29	8	25	27	31	42	30	35	24
27	ST. OLAVE SOUTHWARK	307	751	76	27	11	12	7	133	28	18	84	109	125	107	87	37	20
28	BERMONDSEY	999	646	178	78	36	21	20	330	25	4	24	25	44	49	50	45	16
29	ST. GEORGE SOUTHWARK	1007	676	163	61	34	29	22	309	33	8	32	39	46	59	63	57	22
30	NEWINGTON	1297	738	194	63	39	23	14	333	37	5	33	47	48	51	76	62	38
31	LAMBETH	2744	1599	426	163	86	49	42	757	68	31	51	82	118	122	127	137	73
32	WANDSWORTH	1031	570	112	46	15	13	13	199	27	9	39	36	43	61	59	57	35
33	CAMBERWELL	1025	628	140	46	27	20	14	247	28	15	30	39	57	67	48	52	37
34	ROTHERHITHE	404	236	82	10	13	12	6	123	12	4	11	21	18	14	15	20	16
	KENT (*part of*).																	
35	GREENWICH	1923	1801	302	125	72	51	33	583	58	40	217	172	139	101	106	224	138
36	LEWISHAM	786	420	117	37	11	14	10	189	24	16	15	25	22	29	55	35	29

II.—SOUTH EASTERN COUNTIES.

	1.– SURREY (*extra-metropolitan*).																	
37	EPSOM	247	164	27	7	10	1	2	47	8	3	11	13	5	11	18	21	22
38	CHERTSEY	245	144	25	5	4	3	5	42	9	6	3	7	7	15	18	16	19
39	GUILDFORD	390	332	62	24	15	6	8	115	13	5	26	20	18	23	28	41	33
40	FARNHAM	220	209	65	16	16	1	4	102	10	5	17	7	13	12	11	14	13
41	FARNBOROUGH	102	84	11	4	1	3	2	21	3	–	12	13	1	8	5	10	5
42	HAMBLEDON	210	131	26	9	3	2	–	40	6	4	10	8	6	7	12	17	17
43	DORKING	163	140	24	9	8	5	4	50	6	2	6	12	12	4	17	16	12
44	REIGATE	292	156	30	13	1	5	6	55	10	4	6	7	14	8	13	17	20
45	GODSTONE	130	86	21	4	3	2	3	33	6	2	6	4	5	3	3	12	3
46	CROYDON	574	357	82	21	7	7	7	124	20	7	35	18	20	30	42	52	25
47	KINGSTON	488	291	55	14	13	5	4	91	15	4	16	29	24	23	18	32	39
48	RICHMOND	220	182	42	16	8	4	3	68	4	2	7	14	12	17	17	17	18
	2.– KENT (*extra-metropolitan*).																	
49	BROMLEY	269	168	30	11	9	4	7	61	10	4	13	10	9	9	17	16	14
50	DARTFORD	491	281	71	21	4	11	4	111	6	6	16	29	18	15	18	18	10
51	GRAVESEND	281	207	34	15	6	6	2	60	11	7	17	25	18	20	16	19	9
52	NORTH ALLESFORD	337	196	53	14	6	2	1	76	7	5	12	17	20	10	16	10	19
53	HOO	89	40	13	1	2	3	2	21	–	–	–	3	3	3	2	5	2
54	MEDWAY	695	399	131	39	19	17	11	217	17	5	105	122	67	53	38	35	26
55	MALLING	375	217	52	6	10	5	4	77	10	7	12	17	13	14	17	21	29
56	SEVENOAKS	374	178	39	7	3	3	–	52	10	4	17	8	12	11	17	20	10
57	TUNBRIDGE	487	300	69	19	10	6	5	109	10	6	16	18	21	26	30	33	24
58	MAIDSTONE	614	413	95	17	16	4	5	137	11	5	18	44	47	30	27	58	32
59	HOLLINGBOURN	251	128	33	8	4	3	4	52	7	1	6	7	6	6	7	15	15
60	CRANBROOK	238	147	31	4	4	3	3	50	2	2	8	7	8	7	15	20	23
61	TENTERDEN	187	115	23	4	6	1	–	36	4	1	8	3	6	9	8	19	16
62	WEST ASHFORD	245	156	38	7	7	2	4	58	5	3	8	9	6	12	10	21	17
63	EAST ASHFORD	201	146	28	6	5	8	1	48	8	3	4	8	10	9	8	27	21
64	BRIDGE	186	124	32	8	2	2	1	45	4	3	4	5	5	2	12	25	18
65	CANTERBURY	195	207	29	8	6	7	3	53	7	4	21	16	15	16	17	30	21
66	BLEAN	272	168	39	9	4	4	2	58	6	5	14	8	12	7	17	16	27
67	FAVERSHAM	224	191	50	15	6	6	2	79	8	6	11	8	12	9	14	18	19
68	MILTON	232	143	45	13	2	3	3	66	5	–	6	7	9	4	13	9	22
69	SHEPPEY	250	189	45	15	7	5	4	76	7	2	21	12	11	15	19	18	16
70	THANET	425	313	53	8	3	5	2	78	18	14	28	22	21	28	28	28	40
71	EASTRY	285	275	34	15	2	2	1	76	7	6	16	21	13	14	23	49	39
72	DOVER	392	324	73	22	17	6	9	127	14	2	25	27	14	30	28	21	28
73	ELHAM	309	270	37	21	10	13	4	84	13	11	29	37	14	7	18	20	21
74	ROMNEY MARSH	83	74	6	3	5	5	2	21	7	3	12	7	6	1	6	6	5

* One aged 103, one aged 104, one aged 108.

† One aged 100.

I. LONDON.—DEATHS at different Ages Registered in the Year 1855—in Districts.

Districts.	Total Births.	Total Deaths.	Females. Ages at Death. Under 1 Year.	1	2	3	4	Under 5 Years.	5–	10–	15–	25–	35–	45–	55–	65–	75–	85–	95 & upwds.
IDDLESEX (*part of*).																			
[illegible]	2166	1545	286	125	63	49	30	553	62	35	110	128	119	100	140	133	126	35	2
[illegible]	953	698	135	54	20	14	13	236	24	10	39	41	60	53	73	78	70	13	1
[illegible] Hanover Square	1021	808	114	53	31	16	13	229	32	11	55	97	67	76	83	86	62	10	-
[illegible]	1089	888	189	101	43	36	19	388	28	22	39	59	67	78	76	73	46	12	-
[illegible]-in-the-Fields	291	294	30	27	15	5	6	83	18	1	15	21	24	25	40	31	32	3	1
[illegible] Westminster	456	393	61	41	29	17	7	155	10	7	21	25	25	33	35	46	29	7	-
[illegible]	2308	2014	391	157	99	51	22	720	86	33	126	126	155	157	197	199	173	39	3*
[illegible]AD	167	131	24	12	3	3	1	43	8	5	12	6	11	8	8	18	12	3	-
[illegible]	3011	2279	398	184	109	85	44	820	96	38	120	176	179	179	212	238	170	49	2
[illegible]	2011	1556	257	112	79	43	26	517	51	31	111	105	120	102	113	100	73	32	1
[illegible]	1091	754	143	47	26	24	18	258	28	14	39	61	58	40	67	93	69	26	1
[illegible]	868	709	130	74	38	31	25	298	21	8	36	58	63	68	73	78	52	14	-
[illegible]	638	511	100	52	30	21	6	209	24	13	32	36	42	44	58	52	14	7	-
[illegible]	693	574	96	68	41	22	10	237	29	10	23	42	38	37	56	48	48	8	-
[illegible]WELL	1096	769	159	80	42	24	11	316	24	11	31	48	54	62	72	74	59	18	-
[illegible]	1155	628	145	84	49	29	17	324	24	13	24	35	44	37	48	53	21	5	-
[illegible]DON	687	512	110	54	42	37	13	246	21	6	21	30	26	31	47	42	54	6	2*
[illegible]NDON	397	330	63	35	24	21	11	154	26	10	54	49	66	51	53	33	28	6	-
[illegible]ITY	578	432	58	44	26	18	10	156	19	13	17	24	29	40	39	58	26	10	1
[illegible]CH	2213	1551	313	142	83	63	45	646	50	26	90	104	109	105	121	150	113	34	1†
[illegible] Green	1879	1039	234	134	61	50	31	510	39	17	49	72	77	69	75	85	61	13	2‡
[illegible]APEL	1356	1132	237	130	66	42	24	499	44	12	62	95	82	95	86	84	59	12	2‡
[illegible]GE-IN-THE-EAST	918	640	138	70	33	19	16	276	19	7	34	39	47	51	45	61	48	13	-
[illegible]	2127	1450	275	127	69	46	33	550	38	16	82	108	131	83	123	141	128	26	4§
[illegible]	1238	762	175	62	43	29	17	326	39	9	31	62	58	47	42	70	58	20	-
URREY (*part of*).																			
[illegible] Southwark	646	618	106	46	26	18	15	211	23	12	44	51	54	73	57	63	37	9	2†
[illegible] Southwark	298	301	52	27	7	15	8	109	15	17	43	51	36	33	35	31	15	6	-
[illegible]ney	903	593	129	62	26	17	16	250	35	12	34	39	37	40	44	60	38	4	-
[illegible]ge Southwark	936	655	137	80	41	16	17	291	26	6	26	44	49	53	62	55	37	6	-
[illegible]on	1308	826	151	70	43	31	9	304	24	11	31	57	63	59	75	87	94	18	3
[illegible]	2515	1732	306	170	83	45	25	629	69	30	88	111	123	116	138	174	128	43	3
[illegible]BETH	872	574	96	43	10	11	9	169	24	11	30	39	53	43	72	66	48	18	1
[illegible]ELL	940	732	115	59	36	22	17	249	24	10	50	55	65	48	76	75	67	12	1
[illegible]ITHE	376	222	57	16	11	8	6	98	17	2	12	19	8	10	9	19	21	7	-
KENT (*part of*).																			
[illegible]CH	1958	1315	274	117	58	54	30	533	48	27	66	78	101	84	119	106	111	40	2*
[illegible]M	712	441	91	32	23	17	8	171	23	6	29	34	25	28	49	38	25	11	2

II.—SOUTH EASTERN COUNTIES.

URREY (*extra-metropolitan*).																			
[illegible]	242	156	17	9	1	4	3	34	8	2	14	10	13	8	11	26	20	9	1
[illegible]	264	157	17	7	3	2	3	32	13	4	12	9	11	12	12	31	19	2	-
[illegible]RD	396	301	58	27	10	9	6	110	13	6	19	19	20	16	28	31	37	2	-
[illegible]	201	179	32	16	9	5	6	68	13	6	8	18	16	6	14	13	12	5	-
[illegible]OUGH	88	64	11	5	-	1	2	19	-	1	3	4	7	5	3	6	12	4	-
[illegible]DON	187	136	15	12	3	3	1	34	2	4	15	11	5	12	10	21	19	3	-
[illegible]	147	136	23	8	6	6	3	46	10	3	7	8	10	12	7	16	14	3	-
[illegible]	245	128	30	5	3	5	1	44	2	1	13	6	6	6	7	26	13	4	-
[illegible]E	119	85	14	9	2	2	1	28	8	2	8	1	8	8	2	10	8	2	-
[illegible]	564	354	71	13	12	12	6	114	19	11	17	23	24	21	33	48	35	9	-
[illegible]N	455	316	52	13	9	4	9	87	11	2	26	22	26	28	23	38	36	15	2‖
[illegible]D	217	183	21	14	5	6	3	49	6	5	8	11	15	13	16	28	27	4	1
ENT (*extra-metropolitan*).																			
[illegible]	237	167	16	9	5	4	3	37	8	9	8	15	9	8	15	24	23	10	1
[illegible]D	483	238	49	18	9	1	7	84	13	6	24	12	11	10	21	25	24	7	1
[illegible]ND	302	206	38	27	12	4	1	82	11	-	16	13	19	9	14	21	15	5	1
[illegible]YLESFORD	328	168	42	8	2	7	6	65	7	7	4	6	14	9	9	20	21	6	-
[illegible]	57	28	9	-	-	-	1	10	2	-	-	2	4	3	1	1	3	2	-
[illegible]	690	463	103	43	16	17	11	190	15	7	32	18	28	27	24	61	49	11	1
[illegible]	349	203	39	14	5	7	3	68	4	5	12	15	16	12	16	21	24	10	-
[illegible]KS	350	206	38	6	-	2	1	47	5	5	20	17	15	13	21	28	23	11	1
[illegible]GE	518	307	58	17	9	10	4	98	11	8	24	25	24	24	22	32	34	5	-
[illegible]NE	576	409	66	25	12	7	6	116	12	12	29	39	34	33	35	45	44	10	-
[illegible]BOURN	197	101	17	9	3	2	1	32	3	3	8	7	5	4	15	12	11	1	-
[illegible]OE	218	106	17	3	2	3	1	26	3	2	5	9	11	7	14	15	10	3	1
[illegible]EN	182	110	24	7	8	-	2	41	5	4	3	4	6	6	8	17	11	5	-
[illegible]HFORD	238	130	20	5	1	4	-	30	3	7	8	13	8	4	15	23	12	7	-
[illegible]FORD	198	113	14	8	2	4	-	28	9	2	11	11	3	9	8	9	18	5	-
[illegible]	152	100	19	2	4	3	-	28	6	6	10	4	3	5	4	15	15	3	1
[illegible]URY	169	189	26	9	2	2	3	42	13	3	21	13	14	12	18	20	21	9	3
[illegible]	229	122	20	7	2	2	1	32	9	6	4	7	8	4	12	19	14	7	-
[illegible]AM	279	170	40	10	7	10	2	69	6	4	12	8	12	11	8	17	17	6	-
[illegible]	253	106	28	7	3	1	1	40	9	3	8	10	9	4	5	6	9	3	-
[illegible]	233	140	40	11	11	2	1	65	5	3	8	9	12	9	11	7	8	3	-
[illegible]	418	318	43	8	2	9	6	68	14	10	24	27	22	21	26	42	53	9	2
[illegible]	330	250	31	9	6	3	2	51	7	7	14	8	17	21	25	44	43	12	1
[illegible]	371	305	61	28	14	7	4	104	17	4	32	13	24	20	22	27	31	10	1
[illegible]	269	206	35	11	8	3	4	61	14	5	18	17	20	11	15	16	20	9	-
MARSH	62	48	11	1	1	4	3	20	5	-	3	-	2	3	3	6	4	2	-

* aged 101. † One aged 103. ‡ One aged 100. § One aged 105. ‖ One aged 102.

II. SOUTH EASTERN COUNTIES.—DEATHS at different Ages, 1855—DISTRICTS—*cont*

No.	DISTRICTS.	Total Births.	Total Deaths.	MALES. Ages at Death. Under 1 Year.	1	2	3	4	Under 5 Years	5–	10–	15–	25–	35–	45–	55–	65–
	3. SUSSEX.																
75	Rye	100	112	25	10		1	2	42	4	5	2	6	4	11	10	8
76	Hastings	300	214	40			9	6	78	7	6	20	27	17	15	16	23
77	Battle	216	131	22	8				38	2	5	14	10	10	5	12	18
78	Eastbourne	124	86	20	6		4	2	33	4	2	7	6	7	2	4	7
79	Hailsham	214	118	25	6		5	2	39	6	3	8	6	5	3	8	14
80	Ticehurst	269	162	38			5		53	10	3	9	12	10	13	15	12
81	Uckfield	280	160	37	6		4	1	53	6	1	14	7	7	9	15	18
82	East Grinstead	186	133	29			2		45	5	2	10	8	4	10	9	19
83	Cuckfield	235	139	30	6		4	4	49	5	2	4	10	3	3	11	21
84	Lewes	222	246	47			6	5	78	9	4	20	26	15	22	17	28
85	Brighton	1121	780		59	31	16	9	328	31	11	49	49	49	59	73	60
86	Steyning	200	152				2		46	8	4	11	10	9	14	12	12
87	Horsham	222	115	31			2	3	39	4	2	5	3	6	10	6	17
88	Petworth	50	91		6		1	2	24		2	6	5	3	8	8	12
89	Thakeham	62	59	6				2	12	1	2	6	2	4	5	5	10
90	Worthing	257	193	42			6	3	65	8	9	4	9	13	18	20	21
91	Westhampnett	191	173	28		6	7	3	54	15	6	12	7	6	9	11	23
92	Chichester	183	209	30		9	8	5	60	9	11	20	21	11	20	17	24
93	Midhurst	54	146	14	12	9	4	3	44	4	8	7	7	7	7	9	25
94	Westbourne	94	72	10		2	1	1	18	2	2	3	4	5	7	4	6
	4. HAMPSHIRE.																
95	Havant	95	89			3	5	1	23	8	1	7	3	4	7	6	11
96	Portsea Island	1292	1304	228	112	72	45	45	502	54	23	148	145	109	71	84	88
97	Alverstoke	267	410	45	16		16	6	97	12	4	86	75	33	33	39	31
98	Fareham	199	185	33	12		2	3	51	8	5	16	6	17	16	18	30
99	Isle of Wight	779	480	73	27		22	8	143	23	9	40	41	36	27	41	57
100	Lymington	132	106				3		26	8	7	8	8	7	6	7	14
101	Christchurch	152	97	22			2	1	29	1	1	12	7	8	6	7	9
102	Ringwood	77	60	11			3		15	2	2		8	1	2	7	11
103	Fordingbridge	80	91	13		3	4	6	32	10	4	4	2	9	4	10	2
104	New Forest	201	116	23		3	5		34	8	2	10	10	7	7	8	15
105	Southampton		500	131	39	17	9	5	203	18	9	57	41	43	53	35	32
106	South Stoneham	287	151	35			4	1	48	5	5	6	7	12	11	14	14
107	Romsey	151	117	21			2	3	33	2	2	9	7	8	5	12	23
108	Stockbridge	81	94	15	13		4	1	35	7	2	6	7	4	10	5	11
109	Winchester	328	385	54	19	14	9	10	106	22	6	60	55	31	19	25	39
110	Droxford	147	104	24				2	33	6	2	5	8	4	5	6	14
111	Catherington	43	41				3	1	11	7	1	4	1		2	3	7
112	Petersfield	143	104	22	10		6	5	46	14	1	9	5	5	3	8	3
113	Alresford	80	61				2	1	18	2	1	2	5	7	5	8	8
114	Alton	190	132	22	9		1	7	40	9	8	11	5	15	2	9	13
115	Hartley Wintney	132	113	19	7		8	3	41	2	4	6	4	7	10	11	3
116	Basingstoke	28	175	37	8		2		49	8	6	11	14	10	19	22	15
117	Whitchurch	88	69						20	1		4	4	3	7	6	4
118	Andover	24	184	28	20	3	4	1	62	2	3	10	7	10	16	13	20
119	Kingsclere	130	92	20	3	3	2	3	31	3	2	7	2		6	5	11
	5. BERKSHIRE.																
120	Newbury	286	222				2	2	64	12	3	6	19	15	15	12	29
121	Hungerford	319	227	71	8		4	6	95	7	5	14	12	9	10	21	24
122	Faringdon	243	183				3	6	70	8	8	8	10	11	17	9	10
123	Abingdon	338	281	60		10	3	1	75	12	3	11	29	23	20	29	30
124	Wantage	259	180	35			2	8	51	12	4	10	13	6	4	17	25
125	Wallingford	183	155	27	9		4	2	45	10	3	7	11	11	9	12	12
126	Bradfield	253	169	31			4	5	51	10	3	5	13	12	16	6	11
127	Reading	865	289	54	21	12	4	5	96	16	4	20	23	20	28	20	30
128	Wokingham	221	125	26			1		36	4	4	7	7	12	4	8	10
129	Cookham	201	108	24			4	3	37	3	2	8	5	5	4	5	10
130	Easthampstead	77	58	8	3		2		15	4	1	7	4	3	5	3	6
131	Windsor	278	238	34	14		6	1	93	12	8	11	35	17	16	16	24

III.—SOUTH MIDLAND COUNTIES.

	6. MIDDLESEX (*extra-metrop.*)																
132	Staines	212	118	25					37			5		9	6	14	12
133	Uxbridge	331	277	48	16	12		10	96				20	36	23	21	21
134	Brentford	736	484	128	29	20		12	197	24		18	27	37	38	35	42
135	Hendon	256	146	27				3	45		2	18		11	17	12	12
136	Barnet	227	253	34					53		4	19	23	36	28	27	15
137	Edmonton	672	472	99	19	14		11	155	30	11	31	31	31	35	39	34
	7. HERTFORDSHIRE.																
138	Ware	246	152	34					46		2	9		19	14	12	13
139	Bishop Stortford	297	189	27	14	8			55		2				15	25	16
140	Royston	437	235	66	16	9			99		9	19	16	11	16	25	16
141	Hitchin	401	251	67					94	16	2	20	12	19	16	21	21
142	Hertford	199	170	32	11	4			55	14			12	13	14	13	16
143	Hatfield	11	94	21		2			30					4	6	11	14
144	St. Albans	367	172	49	18				82		3			13	15	20	16
145	Watford	398	235	39	16				80		6	16		10	18	16	16
146	Hemel Hempstead	254	143	33					49	16	13	12	11	10		6	15
147	Berkhamstead	184	133	30	14				57		2			11		6	15
	8. BUCKINGHAMSHIRE.																
148	Amersham	298	249	56	19	11	6		100	13	10	19	16	16		16	28
149	Eton	513	226	46	10	10	8		76	11	11	19	21	16	18	17	28
150	Wycombe	377	391	115	19	13	6		152	22	12	16	13	17	23	31	34
151	Aylesbury	391	273	69	18		6	2	100	17	4	10	19	14	13	20	61
152	Winslow	161	119	20	12	8	2	3	46	7		4	3	4	7	9	6
153	Newport Pagnell	412	292	52	22	11	7	10	102	22		12	1	14	16	18	26
154	Buckingham	222	140	30	7	6	1		51	6	5	2	5	14	6	9	25

* Aged 100. † Aged 103.

OUTH EASTERN COUNTIES.—DEATHS at different Ages, 1855—DISTRICTS—*continued.*

DISTRICTS.	FEMALES.																		
	TOTAL BIRTHS.	TOTAL DEATHS.	AGES AT DEATH.																
			Under 1 Year.	1	2	3	4	Under 5 Years.	5–	10–	15–	25–	35–	45–	55–	65–	75–	85–	95 & upwds.
3.—SUSSEX.																			
– – – – – – – –	168	140	32	8	3	1	2	46	4	3	14	10	8	6	13	14	16	5	1
– – – – – – – –	301	236	29	11	2	5	9	56	17	8	38	31	19	17	20	18	10	2	–
– – – – – – – –	187	107	7	4	5	3	2	21	6	6	14	7	4	7	9	14	11	8	–
– – – – – – – –	106	89	13	2	4	4	1	24	6	6	10	2	4	8	4	9	14	2	–
– – – – – – – –	206	113	20	4	2	4	–	30	5	3	13	8	6	3	15	14	12	4	–
– – – – – – – –	267	166	31	6	4	1	6	48	9	8	18	8	13	10	15	20	10	6	1
– – – – – – – –	294	149	25	10	3	5	2	45	6	–	21	6	14	10	10	17	17	3	–
– – – – – – – –	204	103	18	4	5	4	1	32	4	3	7	4	5	3	9	13	18	5	–
– – – – – – – –	258	136	24	5	4	2	–	35	6	6	16	7	11	6	9	14	16	10	–
– – – – – – – –	383	234	59	12	5	5	4	65	5	9	23	12	20	15	16	23	34	8	1
– – – – – – – –	1070	806	173	54	32	12	12	283	22	13	49	73	72	61	62	91	56	21	3
– – – – – – – –	270	148	21	4	6	–	–	31	6	2	22	10	12	14	9	19	16	7	–
– – – – – – – –	211	115	20	4	2	1	1	28	5	2	11	15	10	3	9	18	11	3	–
– – – – – – – –	126	81	9	3	1	–	–	14	6	3	4	11	2	4	3	16	14	4	–
– – – – – – – –	125	71	17	2	–	1	2	24	3	3	9	6	4	3	4	7	6	2	–
– – – – – – – –	257	208	19	14	8	5	5	51	17	12	16	23	16	14	14	15	23	7	–
– – – – – – – –	202	164	14	6	6	9	3	38	27	15	17	7	4	9	6	19	14	8	–
– – – – – – – –	176	182	27	10	6	6	6	55	5	9	15	15	12	10	13	23	19	6	–
– – – – – – – –	165	129	16	8	2	8	4	38	7	3	19	10	7	6	11	15	9	3	1
– – – – – – – –	95	62	12	2	1	–	3	18	2	4	9	2	4	7	3	2	9	2	–
—HAMPSHIRE.																			
– – – – – – – –	100	65	10	–	3	–	1	14	6	3	2	5	2	2	10	12	9	–	–
A ISLAND – – – –	1217	1012	173	95	52	53	31	404	63	27	62	90	69	51	68	81	71	25	1
TOKE – – – – – –	235	225	40	16	16	12	14	98	18	4	14	18	14	5	14	19	16	4	1*
M – – – – – – –	172	168	28	3	3	2	1	29	9	8	13	16	13	15	11	22	23	8	1
WIGHT – – – – –	699	450	52	20	16	14	5	107	21	19	41	42	42	27	36	48	46	20	1*
TON – – – – – –	159	116	12	7	2	3	3	27	8	3	11	5	7	3	12	14	13	13	–
CHURCH – – – – –	126	93	13	3	1	2	–	19	4	1	11	8	7	8	10	12	11	2	–
OOD – – – – – –	82	62	5	3	–	4	1	13	–	3	–	4	5	1	8	9	14	5	–
GBRIDGE – – – – –	107	92	12	5	4	3	5	29	7	7	5	9	4	1	8	10	11	1	–
REST – – – – – –	176	122	16	3	2	3	3	27	4	3	17	7	14	4	8	19	14	4	1
MPTON – – – – – –	634	398	97	36	16	6	4	159	10	8	27	38	33	25	21	35	26	12	–
STONEHAM – – – –	303	172	27	9	4	2	2	44	7	5	16	16	9	10	27	21	13	4	–
– – – – – – – –	150	109	15	8	4	2	3	32	4	–	11	5	4	8	13	18	9	5	–
RIDGE – – – – – –	109	94	13	12	7	2	2	36	9	4	6	1	2	4	9	8	11	4	–
ESTER – – – – – –	290	308	44	22	11	13	5	95	26	7	29	14	24	14	16	36	31	14	2
ORD – – – – – –	156	104	17	2	5	2	1	27	4	5	9	7	7	5	7	13	15	5	–
INGTON – – – – –	49	34	9	1	1	2	1	14	4	–	5	2	2	–	2	4	1	–	–
FIELD – – – – – –	119	102	15	5	3	2	3	28	13	11	11	7	4	5	5	6	7	5	–
ORD – – – – – –	80	56	10	3	2	1	–	16	–	1	4	4	3	3	7	4	12	2	–
– – – – – – – –	202	104	17	6	7	1	2	33	6	3	9	7	11	5	4	9	8	9	–
ET WINTNEY – – – –	139	99	12	8	4	1	1	26	3	1	10	7	4	4	11	15	16	2	–
STOKE – – – – – –	257	163	26	5	3	2	4	40	7	3	9	19	10	13	13	18	22	9	–
HURCH – – – – – –	74	58	13	2	–	–	2	17	3	1	5	5	5	3	6	6	4	3	–
ER – – – – – – –	216	193	34	5	11	5	3	58	6	2	18	14	7	7	20	30	25	6	–
LERE – – – – – –	117	84	19	4	2	3	2	30	5	3	5	1	8	6	6	7	10	3	–
.—BERKSHIRE.																			
RY – – – – – – –	292	192	31	13	3	3	1	51	6	6	11	14	14	12	13	21	35	9	–
RFORD – – – – – –	356	225	40	13	2	7	7	69	11	9	17	10	9	11	15	30	30	12	3†
DON – – – – – –	184	158	15	8	7	3	2	35	10	1	15	13	11	12	17	18	22	4	–
ON – – – – – – –	328	304	63	11	12	7	5	98	15	11	14	18	28	21	20	37	35	7	–
GE – – – – – – –	252	185	28	14	6	5	2	55	10	1	20	11	10	5	17	23	24	9	–
NGFORD – – – – –	176	134	25	8	4	3	–	40	3	5	13	15	14	12	9	13	25	5	–
IELD – – – – – –	230	169	33	9	5	2	4	53	6	6	13	8	13	10	17	21	19	2	1
G – – – – – – –	340	286	45	20	9	11	9	94	12	6	22	24	18	20	24	32	22	10	2
GHAM – – – – – –	180	134	26	5	5	1	1	38	4	6	8	12	6	8	10	17	22	3	–
M – – – – – – –	167	102	20	5	4	–	1	30	3	3	7	11	6	4	12	15	7	4	–
MPSTEAD – – – – –	76	55	10	–	–	1	1	12	2	1	7	6	4	2	2	6	10	3	–
DE – – – – – – –	242	196	23	12	6	8	2	51	7	3	13	13	9	11	28	32	22	6	1‡

III.—SOUTH MIDLAND COUNTIES.

DDLESEX (*extra-metrop.*)																			
D – – – – – – –	216	144	24	7	5	4	2	42	4	3	11	11	10	8	10	24	18	3	–
DGE – – – – – –	303	216	28	12	12	5	6	63	9	4	11	30	16	17	21	19	28	8	–
FORD – – – – – –	697	450	88	30	16	6	6	146	9	9	23	28	33	38	38	47	52	23	1
N – – – – – – –	254	152	24	8	11	1	1	40	6	4	14	6	15	7	16	22	17	5	–
T – – – – – – –	398	175	24	6	2	4	6	42	7	5	12	18	15	20	14	23	12	7	–
TON – – – – – –	672	457	64	23	24	9	9	129	20	11	28	35	32	29	43	61	52	16	1
HERTFORDSHIRE,																			
– – – – – – – –	230	144	14	8	3	3	2	30	4	9	10	8	13	6	11	22	25	6	–
STORTFORD – – – –	307	180	24	14	11	3	2	54	5	3	19	9	13	9	15	23	18	12	–
N – – – – – – –	350	247	60	14	7	5	7	93	8	9	20	21	18	15	15	24	33	11	–
N – – – – – – –	305	220	57	12	5	8	4	86	3	7	21	17	12	14	16	19	18	7	–
ORD – – – – – –	204	137	30	6	7	3	3	49	10	2	6	4	4	12	14	19	12	5	–
LD – – – – – –	119	73	16	4	2	1	–	23	2	6	5	7	2	1	5	7	7	1	–
RNS – – – – – –	248	203	41	15	5	7	4	72	6	2	11	11	17	12	20	27	20	5	–
RD – – – – – –	284	189	34	13	7	7	7	68	16	3	13	10	8	9	21	18	16	6	1
HEMPSTEAD – – – –	214	140	32	8	4	7	2	53	7	5	10	8	4	5	9	20	11	7	1
AMPSTEAD – – – –	196	138	31	14	5	4	1	55	3	4	14	11	11	10	11	23	13	3	–
UCKINGHAMSHIRE.																			
RAM – – – – – –	302	227	38	8	13	5	10	74	14	5	16	15	10	13	22	26	25	7	–
– – – – – – – –	205	194	37	9	7	8	3	64	7	4	10	10	14	14	21	21	26	3	–
ER – – – – – –	499	399	73	23	11	13	5	124	26	13	41	23	28	29	27	42	33	13	–
BURY – – – – – –	391	245	48	15	11	5	2	81	7	7	23	16	15	18	22	24	26	7	–
OW – – – – – –	185	106	10	8	8	5	3	34	9	6	13	3	5	3	9	11	10	3	–
ET PAGNELL – – – –	337	233	37	18	16	14	4	89	12	18	20	22	8	16	30	37	31	10	–
HAM – – – – – –	209	158	25	7	6	2	1	41	3	7	15	6	10	10	20	21	10	4	–

* Aged 100. † One aged 100. ‡ Aged 105.

III. SOUTH MIDLAND COUNTIES.—DEATHS at different Ages, 1855—DISTRICTS—*contin*

No.	DISTRICTS.	TOTAL BIRTHS.	TOTAL DEATHS.	MALES. AGES AT DEATH. Under 1 Year.	1	2	3	4	Under 5 Years.	5–	10–	15–	25–	35–	45–	55–	65–	75
	9. OXFORDSHIRE.																	
155	Henley	259	182	39	12	3	2	6	62	5	2	13	9	9	12	16	21	2
156	Thame	262	175	52	2	2	3	3	62	9	9	10	9	5	9	16	16	2
157	Headington	365	217	54	9	6	5	1	73	11	5	15	16	12	18	23	21	1
158	Oxford	295	231	58	14	10	1	7	90	10	4	9	18	19	28	24	15	1
159	Bicester	267	187	47	12	7	3	–	69	9	2	9	18	10	10	18	17	1
160	Woodstock	200	145	35	7	3	3	–	48	4	4	10	8	5	8	15	18	2
161	Witney	352	256	54	15	12	3	3	87	10	5	9	17	16	16	21	26	2
162	Chipping Norton	275	176	49	11	6	3	3	72	5	3	8	6	5	14	12	21	2
163	Banbury	482	349	88	15	11	6	9	129	15	7	16	21	20	25	23	34	4
	10.-NORTHAMPTONSHIRE.																	
164	Brackley	221	132	25	10	–	3	–	38	5	6	5	5	7	10	12	17	1
165	Towcester	222	141	43	6	3	2	2	56	6	4	7	8	7	4	10	13	1
166	Potterspury	207	92	20	7	1	1	1	30	4	–	6	9	6	3	9	11	1
167	Hardingstone	145	100	25	7	4	1	1	38	6	2	7	7	6	4	7	11	9
168	Northampton	657	478	151	51	25	9	4	238	13	7	24	28	36	35	29	33	3
169	Daventry	330	229	49	10	7	2	–	68	10	4	15	25	11	15	18	32	2
170	Brixworth	244	172	51	7	5	5	3	71	4	3	8	10	7	6	10	20	2
171	Wellingborough	437	293	84	19	7	5	7	122	9	6	16	13	11	8	20	28	2
172	Kettering	336	177	48	10	9	7	6	80	7	3	8	3	9	9	17	18	1
173	Thrapston	241	147	51	8	2	2	2	65	2	3	8	3	10	6	10	17	1
174	Oundle	262	176	37	9	7	5	5	63	11	7	10	8	11	16	12	16	1
175	Peterborough	603	360	102	26	12	10	15	165	22	10	18	20	17	18	26	21	3
	11. HUNTINGDONSHIRE.																	
176	Huntingdon	333	209	60	7	6	7	–	80	8	6	12	11	13	21	20	14	1
177	St. Ives	306	216	83	7	3	2	4	99	8	4	12	10	13	7	12	25	1
178	St. Neots	273	224	66	16	6	5	5	98	10	6	5	11	10	11	22	25	1
	12. BEDFORDSHIRE.																	
179	Bedford	568	482	85	54	20	17	22	187	44	13	39	18	33	29	29	42	3
180	Biggleswade	420	300	94	19	18	3	6	142	20	12	13	12	17	13	27	22	2
181	Ampthill	294	208	81	10	12	4	2	109	14	5	13	7	8	5	12	11	2
182	Woburn	191	151	43	17	8	9	6	83	3	2	5	4	2	5	11	16	1
183	Leighton Buzzard	393	244	69	22	12	17	3	123	20	8	13	8	12	12	11	15	1
184	Luton	491	345	89	28	21	21	23	182	28	14	17	14	10	17	28	17	1
	13. CAMBRIDGESHIRE.																	
185	Caxton	198	114	32	10	4	6	3	55	6	5	6	–	6	2	8	9	1
186	Chesterton	309	294	91	19	12	14	9	145	23	11	12	12	10	10	18	17	2
187	Cambridge	383	331	51	23	16	5	17	112	27	8	29	22	22	29	31	29	1
188	Linton	202	181	28	5	9	11	13	66	22	5	11	7	8	11	9	19	2
189	Newmarket	441	417	91	29	23	13	12	168	42	14	26	24	21	14	25	38	3
190	Ely	424	264	89	22	4	7	5	127	9	1	13	9	11	12	21	26	2
191	North Witchford	239	175	54	8	7	9	7	85	17	5	12	8	7	6	12	12	
192	Whittlesey	158	106	40	7	8	2	1	58	5	1	5	8	6	2	5	6	1
193	Wisbeach	626	400	122	26	17	13	10	188	25	15	17	9	23	21	23	28	3

IV.—EASTERN COUNTIES.

	14. ESSEX.																	
194	West Ham	793	492	121	36	15	15	10	197	43	22	31	33	33	27	26	40	3
195	Epping	218	162	24	6	3	3	2	38	6	7	10	5	7	16	20	30	1
196	Ongar	192	97	28	6	3	2	4	41	2	4	3	9	10	8	13	13	1
197	Romford	407	260	64	20	7	10	4	105		7	16	18	22	16	22	23	1
198	Orsett	266	166	35		11	6	8	60	16	8		13	14	7	11	10	
199	Billericay	181	144	31		6	3	4	47	7	3	18	13	6	8	13	13	1
200	Chelmsford	458	335	70	18	10	18	6	122	21	9	21	19	16	24	33	39	3
201	Rochford	283	178	43	7	8	4	7	69	15	4	8	8	7	11	16	20	1
202	Maldon	333	272	58	22	9	4	10	103	12	8	17	19	12	18	20	34	2
203	Tendring	425	281	57	17	13	11	4	102	16	8	17	10	16	19	24	25	3
204	Colchester	514	224	42	13	10	6	5	76	9	7	24	13	10	12	27	22	1
205	Lexden	424	193	40	11			5	66	10	5	19	10	9	8	14	18	2
206	Witham	261	153	38	5	6		4	62	10	1	13	10	5	10	7	18	1
207	Halstead	300	209	57	11	7		8	86	7	6	20	13	9	12	12	20	1
208	Braintree	261	184	50	8	7		2	71	7	5	12	11	9	10	13	19	2
209	Dunmow	338	221	59	10	4		3	81	8	2	19	7	12	12	24	27	2
210	Saffron Walden	331	231	51	11	11		5	88	24	6	25	10	11		18	19	1
	15. SUFFOLK.																	
211	Risbridge	299	201	43	15	9	3	8	78	16	6		15	10	10	8	24	1
212	Sudbury	523	343	90	22	21	15	3	151	11	10	14	13	11	17	19	44	2
213	Cosford	273	155	34	9	3		1	48	2	8		8	5	7	16	21	2
214	Thingoe	292	162	40	11	2		1	56	4	6		9		9	15	18	2
215	Bury St. Edmunds	230	174	45		6		6	68	9	10	9	6	9	8	13	18	1
216	Mildenhall	163	86	19	7	2	2	2	32	5	3	7	3	5	5	6	9	
217	Stow	343	202	43	12	5	3	2	65	4	3	13	19	4	2	20	31	2
218	Hartismere	278	194	49		6		1	64	7	4		18	12	13	5	29	2
219	Hoxne	234	145	44		1			50	3	6	11	10	4	6	13	17	1
220	Bosmere	261	140	30				2	41	5	2	5	8	7	9	12	17	2
221	Samford	184	121	26	7		2	2	41	7	4	2	5	5	11	10	12	2
222	Ipswich	561	376	111	27		9	8	163	12	5	13	20	11	25	31	41	2
223	Woodbridge	345	231	55	8		3	3	73		4	16	12	13	23	21	31	2
224	Plomesgate	323	184	41	10		2	2	55		5	14	8	6	11	8	21	2
225	Blything	448	273	82	11		2	3	102		3	11	2	10	15	23	37	3
226	Wangford	211	137	40	8	1	2	2	53	3	2	8	4	4	9	15	23	1
227	Mutford	331	245	74		4	3	5	91	10	1	22	9	13	9	15	27	2

* Aged 102. † Aged 100. ‡ One aged 100.

OUTH MIDLAND COUNTIES.—DEATHS at different Ages, 1855—DISTRICTS—*continued.*

DISTRICTS.	FEMALES.																		
	TOTAL BIRTHS.	TOTAL DEATHS.	AGES AT DEATH.																
			Under 1 Year.	1	2	3	4	Under 5 Years.	5–	10–	15–	25–	35–	45–	55–	65–	75–	85–	95 & upwds.
OXFORDSHIRE.																			
– – – – – – – –	236	164	24	4	4	4	4	40	3	2	8	10	12	8	18	32	19	10	2*
– – – – – – – –	239	165	25	8	10	3	2	48	8	2	18	10	15	9	9	14	24	8	–
ENEY – – – – – – –	241	169	33	6	1	–	2	42	6	7	9	20	9	16	15	16	18	10	1
– – – – – – – –	277	214	48	15	4	5	3	75	4	7	16	13	17	16	19	20	18	9	–
S – – – – – – –	219	166	30	4	2	2	3	41	7	6	13	12	8	14	15	17	25	7	1
OCK – – – – – – –	198	127	18	2	2	1	1	24	6	3	6	15	14	9	14	11	21	3	1
– – – – – – – –	306	296	37	10	10	4	1	62	9	8	20	14	18	16	16	30	32	9	2
NORTON – – – – – –	228	186	32	8	1	1	4	46	5	5	5	11	10	4	8	22	16	3	1
D – – – – – – –	453	397	57	19	6	7	2	91	14	8	18	16	23	20	24	42	41	10	–
RTHAMPTONSHIRE.																			
TT – – – – – – –	220	177	33	11	1	3	2	50	6	9	21	7	6	10	15	20	25	8	–
ER – – – – – – –	228	157	35	11	1	2	1	50	5	6	11	6	9	5	17	22	19	7	–
FURY – – – – – – –	143	105	19	3	3	2	2	29	7	3	10	7	7	5	11	10	13	3	–
STONE – – – – – – –	167	116	24	9	5	1	3	42	6	4	6	11	11	4	8	10	10	3	1
EFTON – – – – – – –	644	460	92	43	17	17	7	176	21	11	41	39	30	36	22	50	26	6	2
AY – – – – – – –	340	225	46	12	6	5	–	69	6	3	11	12	18	8	20	40	23	15	–
ITH – – – – – – –	206	163	38	12	4	5	3	62	6	3	12	15	7	4	14	16	18	6	–
BOROUGH – – – – – –	418	266	53	22	11	5	1	92	10	7	19	20	19	16	14	33	32	4	–
NG – – – – – – –	307	205	50	14	5	5	1	75	7	5	10	20	21	9	16	15	20	7	–
ON – – – – – – –	227	122	23	6	5	4	2	40	5	2	7	6	16	8	7	14	12	5	–
– – – – – – – –	244	147	33	7	4	6	2	52	6	2	11	11	9	15	7	21	10	3	–
BOUGH – – – – – –	556	333	96	19	13	8	8	144	25	11	14	25	23	12	21	19	26	13	–
NTINGDONSHIRE.																			
DON – – – – – – –	340	180	40	8	5	6	1	60	13	6	16	7	13	15	15	17	14	4	–
– – – – – – – –	292	182	33	13	3	2	1	54	11	5	12	12	12	16	10	25	18	5	2
D – – – – – – –	299	208	37	8	10	3	5	63	11	6	21	10	11	8	14	30	28	5	1
BEDFORDSHIRE.																			
– – – – – – – –	591	488	85	32	14	23	10	164	41	16	40	34	35	28	32	51	32	14	1
ADE – – – – – – –	448	329	83	22	18	10	5	138	20	11	30	16	19	19	19	18	29	7	3
L – – – – – – –	248	210	47	9	7	6	3	72	15	10	9	12	8	11	19	25	22	7	–
– – – – – – – –	164	148	24	16	6	3	–	49	3	11	12	6	9	8	15	12	19	4	–
BUZZARD – – – – – –	288	252	51	16	13	11	7	98	15	6	24	17	22	14	15	22	20	1	–
– – – – – – – –	456	355	68	30	15	22	13	148	30	7	30	29	17	18	24	31	17	4	–
AMBRIDGESHIRE.																			
– – – – – – – –	136	118	18	8	3	5	3	37	5	6	8	10	13	3	9	11	14	2	–
ION – – – – – – –	399	286	63	22	14	8	10	117	18	12	24	10	14	8	20	23	30	10	–
DE – – – – – – –	334	290	39	17	14	18	7	95	28	6	26	24	17	20	26	18	25	5	–
– – – – – – – –	205	171	21	11	11	10	6	59	25	4	15	8	8	5	8	13	19	6	1
CET – – – – – – –	470	372	74	24	15	17	8	138	21	18	31	30	16	19	23	26	38	12	–
– – – – – – – –	345	236	70	19	10	6	9	114	14	3	16	8	17	11	14	12	19	8	–
TCHFORD – – – – –	252	167	45	12	4	3	7	71	12	5	8	13	9	6	11	14	17	1	–
SEY – – – – – – –	112	79	20	9	7	3	3	42	3	2	4	4	2	2	4	6	10	–	–
D – – – – – – –	585	358	99	25	7	9	4	144	20	11	19	15	22	14	32	33	33	14	1

IV.—EASTERN COUNTIES.

14.—ESSEX.																			
M – – – – – – –	754	460	91	29	21	20	12	178	32	12	18	43	33	29	25	44	32	13	1†
– – – – – – – –	239	112	23	3	1	5	1	33	4	4	7	9	5	3	11	12	18	6	–
– – – – – – – –	179	109	15	6	4	–	–	25	7	4	14	8	4	6	8	11	16	6	–
– – – – – – – –	438	272	63	15	12	6	7	103	16	8	25	23	10	12	27	28	23	4	–
– – – – – – – –	195	126	18	5	4	8	3	38	12	4	13	7	11	8	9	9	10	4	–
AY – – – – – – –	195	159	14	11	7	4	2	38	6	5	10	12	15	16	19	13	21	4	–
RD – – – – – – –	497	349	52	18	14	12	8	104	21	12	24	20	22	15	32	46	40	13	–
D – – – – – – –	232	166	26	9	3	5	5	48	10	6	14	15	7	8	6	21	18	12	1†
– – – – – – – –	287	248	46	17	17	8	8	96	11	7	18	17	18	7	15	26	22	9	2
L – – – – – – –	401	309	57	16	10	8	5	96	20	10	27	26	17	11	17	35	36	12	2
RD – – – – – – –	220	208	30	8	2	7	3	50	15	10	20	18	15	13	19	27	15	6	–
– – – – – – – –	366	210	35	13	7	5	4	64	12	12	30	14	16	9	15	11	16	10	1
– – – – – – – –	244	173	26	10	4	5	1	46	4	3	21	12	13	13	13	16	24	8	–
D – – – – – – –	297	211	44	16	5	5	5	75	4	5	25	15	15	16	14	16	17	9	–
IE – – – – – – –	239	188	34	4	8	3	6	55	8	8	21	10	17	12	16	13	20	8	–
WALDEN – – – – – –	332	185	30	10	7	4	3	54	9	5	14	12	7	11	17	22	25	8	1
– – – – – – – –	310	233	28	10	9	6	7	60	24	7	18	18	16	10	17	25	34	4	–
5.—SUFFOLK.																			
S – – – – – – –	278	209	31	17	4	8	–	60	14	12	22	16	11	9	7	24	23	10	1
– – – – – – – –	461	367	75	34	19	6	6	140	15	14	28	22	16	16	22	32	43	16	1
– – – – – – – –	255	183	29	7	5	2	–	43	2	4	23	10	19	11	9	25	30	6	1
– – – – – – – –	305	197	44	8	5	4	1	62	6	5	13	11	17	8	15	18	28	14	–
EDMUNDS – – – – –	176	189	29	8	7	3	2	49	14	6	11	11	8	9	15	30	28	8	–
ALL – – – – – – –	179	106	22	3	2	–	1	28	7	4	9	9	8	10	6	11	10	4	–
– – – – – – – –	305	219	43	10	2	2	2	59	13	4	25	20	12	4	12	27	32	11	–
RE – – – – – – –	271	170	33	6	–	2	2	41	7	11	17	15	2	11	12	15	27	12	–
– – – – – – – –	221	173	44	8	2	2	2	58	3	4	18	11	4	10	8	21	19	16	1†
– – – – – – – –	248	157	26	2	2	1	–	31	5	4	11	15	13	11	21	17	22	7	–
– – – – – – – –	190	124	14	9	1	2	–	26	5	4	14	10	11	9	13	11	17	4	–
– – – – – – – –	547	406	82	33	9	6	5	135	18	9	25	32	17	32	23	41	41	38	10	2
RGE – – – – – – –	331	231	30	5	5	4	2	46	10	6	16	17	17	14	24	29	35	15	2
TER – – – – – – –	301	220	30	5	4	3	2	44	8	13	14	15	21	9	19	38	21	16	2
S – – – – – – –	427	291	55	7	4	1	4	71	7	12	24	24	17	9	21	34	56	14	2
D – – – – – – –	179	163	31	4	7	2	4	48	5	4	18	5	15	11	11	11	25	10	–
– – – – – – – –	354	221	62	9	7	2	2	82	7	1	23	14	16	11	14	18	24	10	1

* One aged 101. † Aged 100.

IV. EASTERN COUNTIES.—DEATHS at different Ages, 1855—Districts—*continued*

No.	DISTRICTS.	Total Births.	Total Deaths.	MALES. Ages at Death. Under 1 Year.	1	2	3	4	Under 5 Years.	5–	10–	15–	25–	35–	45–	55–	65–
	16. NORFOLK.																
228	Yarmouth	431	309	92	31	8	9	3	143	14	2	17	13	15	17	21	31
229	Flegg	147	93	28	6	3	1	2	40	3	3	4	5	8	7	2	6
230	Tunstead	216	178	48	4	3	-	1	56	4	6	15	5	9	11	12	27
231	Erpingham	322	222	64	9	4	6	1	84	6	2	13	4	9	12	16	28
232	Aylsham	325	222	72	11	5	-	2	90	3	4	16	14	7	9	17	29
233	St. Faiths	195	108	32	6	5	1	3	47	4	1	5	7	2	9	10	9
234	Norwich	1123	934	280	86	47	33	16	412	30	10	43	61	50	63	82	165
235	Forehoe	182	114	37	12	3	3	4	59	8	4	3	6	4	7	8	13
236	Henstead	174	105	28	7	4	-	-	39	4	-	8	6	5	4	11	5
237	Blofield	184	94	21	8	-	3	3	38	4	-	10	7	8	7	3	8
238	Loddon	213	138	31	3	4	2	-	45	8	2	9	6	3	10	9	18
239	Depwade	427	281	74	10	6	3	4	97	8	6	25	25	10	15	11	28
240	Guiltcross	186	112	38	8	6	2	1	55	4	2	9	3	9	6	10	16
241	Wayland	184	122	34	8	2	2	2	48	4	4	5	7	2	7	10	11
242	Mitford	424	265	76	17	5	6	6	110	10	10	19	11	15	12	33	23
243	Walsingham	332	242	72	10	2	1	1	86	7	3	16	9	12	12	20	13
244	Docking	239	181	48	8	3	4	5	68	5	4	11	9	5	8	16	13
245	Freebridge Lynn	221	141	41	7	3	4	2	57	5	2	10	9	6	8	14	12
246	Kings Lynn	329	205	57	14	8	5	1	81	10	4	5	11	14	14	19	18
247	Downham	331	209	72	14	3	-	3	92	6	7	10	14	12	10	17	22
248	Swaffham	221	142	37	5	2	3	-	47	5	1	11	9	6	10	4	18
249	Thetford	309	182	58	11	2	7	2	80	7	6	10	9	7	7	21	17

V.—SOUTH WESTERN COUNTIES.

No.	DISTRICTS.	Total Births.	Total Deaths.	Under 1 Year.	1	2	3	4	Under 5 Years.	5–	10–	15–	25–	35–	45–	55–	65–
	17. WILTSHIRE.																
250	Highworth	341	191	66	11	5	1	4	87	3	5	15	10	13	12	14	12
251	Cricklade	181	122	38	7	1	-	..	46	7	1	5	4	7	7	8	12
252	Malmsbury	217	140	24	5	7	2	2	40	6	1	10	10	3	2	16	18
253	Chippenham	354	258	55	14	9	9	5	92	8	10	22	17	15	17	15	23
254	Calne	122	88	15	5	1	1	1	23	3	3	5	5	4	4	11	9
255	Marlborough	167	99	20	11	-	3	-	34	3	1	4	7	5	5	9	24
256	Devizes	312	224	41	11	3	3	2	60	12	6	16	18	13	18	25	23
257	Melksham	275	232	54	21	5	8	6	94	9	7	11	10	7	18	25	27
258	Bradford	151	119	13	7	6	1	1	28	3	3	8	10	11	10	15	16
259	Westbury	186	115	40	7	4	3	1	55	5	1	10	4	7	11	12	19
260	Warminster	233	172	34	10	6	6	1	57	2	8	7	5	7	12	16	28
261	Pewsey	211	147	40	12	3	4	2	61	6	3	8	8	5	14	11	9
262	Amesbury	127	79	17	3	2	6	5	33	2	1	5	4	4	5	7	9
263	Alderbury	207	199	25	14	10	8	3	61	7	6	20	20	10	13	15	29
264	Salisbury	148	116	22	8	10	8	5	53	4	1	5	4	4	9	12	8
265	Wilton	170	144	30	9	9	3	3	54	6	1	9	11	8	4	11	17
266	Tisbury	150	138	23	10	6	4	3	46	9	4	10	4	5	9	8	21
267	Mere	108	76	10	4		2	1	17	2	1	7	7	2	5	3	11
	18. DORSETSHIRE.																
268	Shaftesbury	175	109	21	4	8	3	2	38	2	2	4	9	8	12	6	15
269	Sturminster	172	105	27	7	6	1	3	41	3	3	5	2	7	4	13	7
270	Blandford	215	130	27	5	2	7	-	41	8	2	8	7	11	6	5	18
271	Wimborne	281	161	45	5	9	2	3	64	5	2	14	8	6	8	18	27
272	Poole	291	143	28	11	7	3	2	54	3	3	11	12	5	9	12	13
273	Wareham	244	135	27	5	7	2	5	46	3	2	9	6	12	10	14	9
274	Weymouth	328	213	48	9	7	4	4	62	4	5	17	10	20	19	19	29
275	Dorchester	301	219	67	16	6	-	2	91	5	4	17	14	15	19	19	28
276	Sherborne	206	118	31	10	2	4	1	48	3	4	7	8	2	7	12	12
277	Beaminster	226	144	31	6	2	1	1	44	5	3	8	5	8	6	16	21
278	Bridport	303	218	58	8	8	7	1	80	6	6	6	11	11	12	15	34
	19. DEVONSHIRE.																
279	Axminster	250	175	25	7	3	-	1	57	10	7	6	9	11	7	20	35
280	Honiton	296	206	36	8	4	3	3	54	8	5	10	12	10	13	21	27
281	St. Thomas	693	501	87	10	16	13	13	139	23	10	28	33	33	39	43	74
282	Exeter	441	392	81	29	11	9	4	134	18	10	25	21	34	37	39	31
283	Newton Abbot	772	545	111	27	21	16	11	186	20	10	30	39	35	48	37	76
284	Totnes	477	305	57	23	8	6	4	98	16	9	17	12	17	10	33	39
285	Kingsbridge	321	218	35	20	8	7	7	77	10	10	6	8	7	14	14	30
286	Plympton St. Mary	291	213	37	7	10	8	3	65	8	7	11	14	15	13	23	24
287	Plymouth	850	693	178	76	31	26	12	323	17	20	25	41	55	86	60	58
288	East Stonehouse	206	200	32	16	12	4	6	70	6	2	26	25	18	9	21	16
289	Stoke Damerel	614	527	106	40	28	28	21	223	29	9	31	45	33	22	24	53
290	Tavistock	516	358	63	25	19	14	13	134	12	11	27	24	16	23	27	39
291	Okehampton	256	191	22	11	4	6	3	46	6	3	12	14	7	8	19	40
292	Crediton	315	194	38	11	8	5	2	64	6	5	8	10	9	11	21	35
293	Tiverton	456	350	66	18	11	10	6	111	11	7	18	19	15	19	36	43
294	South Molton	279	192	42	6	9	3	1	61	9	2	7	10	2	9	24	41
295	Barnstaple	561	379	74	11	9	6	6	106	11	8	19	17	21	29	40	58
296	Torrington	279	144	22	5	3	1	2	33	3	2	10	8	4	11	18	22
297	Bideford	291	155	30	5	2	1	2	40	3	2	8	4	8	10	11	34
298	Holsworthy	130	92	18	8	4	5	3	38	3	1	5	4	1	3	9	8
	20.– CORNWALL.																
299	Stratton	122	76	9	2	1	2	2	16	2	2	3	3	1	5	7	21
300	Camelford	146	65	15	3	-	1	1	20	4	3	7	2	3	3	5	7
301	Launceston	310	190	44	16	5	8	3	76	5	3	9	10	8	11	20	31
302	St. Germans	279	198	39	12	8	6	1	66	17	6	13	8	14	14	15	19
303	Liskeard	753	438	103	39	20	17	14	193	17	16	23	23	20	18	25	46
304	*Bodmin*	346	237	54	12	4	4	5	77	7	3	14	14	18	8	30	25
305	*St. Columb*	363	157	32	8	4	3	4	51	8	3	10	6	6	6	21	22

* Aged 100. † Aged 102. ‡ Aged 10[illegible].

7. EASTERN COUNTIES.—DEATHS at different Ages, 1855—DISTRICTS—*continued.*

DISTRICTS.	Total Births.	Total Deaths.	FEMALES. Ages at Death. Under 1 Year.	1	2	3	4	Under 5 Years.	5–	10–	15–	25–	35–	45–	55–	65–	75–	85–	95 & upwds.
16.—NORFOLK.																			
[illegible]	416	333	64	33	11	8	2	118	15	4	25	24	17	29	30	35	41	15	–
–	134	76	17	3	1	5	1	27	6	2	6	5	6	3	5	7	7	2	–
[illegible]	221	158	39	5	1	2	1	48	3	3	8	9	11	10	12	22	23	7	2
[illegible]	286	256	60	8	5	6	1	80	8	5	17	22	15	11	15	20	42	18	3
[illegible]	327	230	46	8	5	3	–	62	7	3	23	15	10	10	15	26	43	14	2*
[illegible]	162	96	25	5	1	2	3	36	2	4	8	5	6	6	2	13	13	1	–
[illegible]	1115	952	215	75	43	28	18	379	38	16	50	59	52	48	90	98	93	28	1
[illegible]	167	126	28	2	4	1	2	37	6	6	10	7	16	2	7	9	23	3	–
[illegible]	161	122	17	7	4	–	–	28	1	4	12	7	8	8	10	20	17	7	–
[illegible]	151	129	26	3	4	2	1	36	5	3	6	9	11	13	9	12	17	8	–
–	224	153	27	12	6	1	4	50	5	1	18	9	11	7	7	10	28	7	–
[illegible]	372	275	65	11	3	4	3	86	8	5	27	16	24	7	14	31	40	16	1†
[illegible]	173	149	30	10	3	1	–	44	4	6	7	8	17	5	10	16	18	14	–
[illegible]	162	128	26	4	2	5	–	37	5	1	8	7	8	5	5	18	21	11	2
[illegible]	426	278	61	11	8	3	4	87	11	8	23	13	16	15	23	22	43	17	2
[illegible]	295	214	40	15	3	1	3	71	3	3	17	24	8	11	18	21	29	8	1
[illegible]	268	187	37	8	5	5	2	57	9	6	9	15	16	5	5	21	37	7	–
[illegible] LYNN	211	116	29	5	4	3	4	45	5	3	7	6	9	5	7	8	9	10	2
[illegible]	255	201	40	15	5	5	1	66	9	7	8	13	10	13	15	26	25	9	–
[illegible]	369	228	66	7	11	2	2	88	8	6	18	17	19	12	12	21	14	11	2
[illegible]	192	139	36	5	5	1	–	41	8	5	8	6	9	11	7	15	19	10	–
[illegible]	296	196	47	8	2	2	2	61	10	5	22	15	9	11	12	14	24	11	2

V.—SOUTH WESTERN COUNTIES.

.—WILTSHIRE.																			
[illegible]	340	201	45	10	–	2	4	61	8	4	20	19	14	10	15	20	24	5	1
DE –	173	134	23	10	6	2	2	43	8	2	13	8	8	7	11	17	13	4	–
[illegible]EY	238	140	27	7	4	1	2	41	5	5	15	14	9	7	9	20	8	7	–
[illegible]HAM	322	239	48	19	10	4	2	83	19	5	16	13	24	15	21	27	22	13	1
–	123	99	17	2	5	–	2	26	7	1	4	9	7	5	12	16	5	6	1
[illegible]OUGH –	129	119	24	5	2	1	1	33	6	2	9	7	11	10	12	11	16	2	–
–	323	220	23	11	4	3	1	42	6	6	16	15	16	16	25	40	30	7	–
[illegible]M –	245	225	33	28	9	5	5	80	14	3	15	13	14	7	12	32	26	9	–
[illegible]D –	151	151	25	5	5	3	3	39	4	7	8	12	11	5	17	22	22	4	1
[illegible]Y –	168	130	24	7	7	4	2	44	3	1	13	7	7	4	11	17	18	4	1
[illegible]STER	244	189	25	7	1	4	1	38	6	6	10	11	15	12	18	31	32	10	1
–	179	127	14	4	3	5	–	26	5	2	10	13	7	9	9	22	16	7	–
[illegible]T –	111	84	14	9	2	1	1	27	2	1	8	5	9	2	6	9	10	5	–
[illegible]RY –	234	179	23	10	2	1	3	39	13	4	19	8	10	13	19	26	23	5	–
[illegible]AY –	141	123	16	11	6	6	3	42	4	2	3	6	6	12	15	16	11	5	1
–	149	128	10	6	5	4	5	30	5	3	12	10	6	11	9	27	12	3	1
–	163	123	19	11	6	1	3	40	7	3	10	7	8	5	10	16	14	2	1
–	128	75	14	3	1	–	1	19	4	2	7	5	2	7	9	8	8	4	–
DORSETSHIRE.																			
[illegible]BURY –	192	131	18	7	2	1	1	29	4	5	10	12	7	9	19	19	15	4	–
[illegible]STER	158	130	28	8	1	1	–	38	3	2	16	7	7	4	12	18	18	5	–
[illegible]RD	185	141	21	6	4	1	2	34	6	7	8	13	11	6	17	20	10	8	1†
[illegible]SE –	263	159	18	8	1	3	2	32	5	5	12	17	14	9	16	19	27	3	–
–	209	125	18	10	7	4	2	41	6	6	4	7	5	12	9	12	15	8	–
[illegible]M –	244	154	18	9	2	3	2	34	6	5	14	11	13	9	15	17	25	5	–
[illegible]TH –	333	238	46	9	4	5	2	66	9	4	13	14	12	14	23	37	33	11	2
[illegible]TER	305	205	59	16	7	3	6	91	13	3	23	22	21	17	23	38	37	15	–
[illegible]NE –	183	151	25	7	7	3	1	43	6	2	16	7	11	10	10	20	20	6	–
[illegible]TER	215	156	24	7	3	5	1	40	6	1	13	14	7	10	15	19	28	2	1
[illegible] –	229	170	27	12	8	5	3	55	4	3	10	8	7	10	12	38	20	3	–
DEVONSHIRE.																			
[illegible]ER –	237	198	27	5	6	2	–	40	6	4	10	11	11	14	21	28	33	14	1
–	396	239	58	13	8	3	1	63	7	7	19	10	14	12	17	30	38	12	1
[illegible]AS	634	423	59	21	17	14	5	116	19	14	38	35	27	41	44	65	64	29	1
–	585	421	66	11	13	8	9	107	20	3	31	32	36	33	46	50	48	18	3
ABBOT	745	566	85	31	15	14	8	153	22	10	47	30	52	31	50	72	64	24	2*
–	457	371	52	13	13	6	9	93	22	9	19	22	20	21	28	48	62	25	–
IDGE	284	243	29	13	11	8	9	70	18	9	11	13	10	18	25	24	27	18	–
N ST. MARY	299	195	30	4	7	5	8	54	9	5	19	13	9	9	21	25	21	8	–
H –	879	678	148	59	29	22	10	239	23	9	38	30	46	46	54	70	62	21	–
ONEHOUSE	182	157	22	10	12	2	3	49	9	4	13	14	18	10	7	16	16	1	–
AMBREL	618	550	85	60	31	19	10	205	21	9	30	30	34	31	42	80	49	17	–
E –	448	284	47	23	10	16	11	107	13	9	17	18	19	16	25	29	25	6	1
'TON	309	179	22	12	11	1	3	49	6	4	14	11	9	11	17	25	23	9	1
–	294	202	19	11	7	4	4	45	7	3	17	12	12	13	19	27	37	10	–
–	440	318	41	12	10	8	6	77	15	5	14	23	29	15	30	48	44	16	2
OLTON	314	161	24	5	2	3	3	40	10	5	8	8	3	9	14	21	28	11	4
PLE –	555	330	36	8	6	5	2	57	12	3	27	23	20	18	23	62	60	25	–
PON	237	160	22	9	3	2	3	39	5	4	5	6	6	5	19	28	33	13	1
D –	238	165	23	1	1	6	2	33	5	4	8	8	3	12	14	29	34	10	3
ITHY –	134	81	12	4	5	1	–	22	3	1	7	4	4	3	10	10	12	5	–
.—CORNWALL.																			
N –	123	77	9	2	2	1	–	14	2	2	4	6	1	4	6	18	14	6	–
RD –	134	68	10	4	4	–	1	19	5	1	5	2	1	3	5	7	7	3	–
TON	369	179	29	6	5	5	3	48	5	8	16	9	11	10	13	20	29	10	–
ANE	249	190	28	6	4	4	4	46	8	6	14	12	7	9	19	22	36	11	1
–	692	391	67	39	22	13	7	148	20	7	24	30	21	18	29	46	35	17	–
–	326	217	38	10	10	–	1	59	4	2	19	6	15	17	19	26	35	15	–
ER –	270	173	29	7	7	6	1	50	7	3	19	19	12	10	14	18	11	3	–

* One aged 100.

† Aged 100.

V. SOUTH WESTERN COUNTIES.—DEATHS at different Ages, 1855—DISTRICTS—co

No.	DISTRICTS.	TOTAL BIRTHS.	TOTAL DEATHS.	MALES. AGES AT DEATH. Under 1 Year.	1	2	3	4	Under 5 Years.	5—	10—	15—	25—	35—	45—	55—	65
	20.—CORNWALL—*continued.*																
306	St. Austell	611	393	69	26	9	4	4	112	11	8	19	12	13	15	37	2
307	Truro	699	428	99	22	12	8	8	149	15	9	26	29	21	28	51	6
308	Falmouth	340	219	51	12	3	6	4	76	6	3	27	10	12	15	15	2
309	Helston	504	330	70	20	13	7	13	123	26	12	23	20	19	26	40	3
310	Redruth	876	612	133	45	21	6	8	213	27	12	42	24	31	45	58	8
311	Penzance	861	497	119	27	20	12	16	196	25	21	26	33	24	25	49	4
312	Scilly Islands	33	21	2	1	1	1	–	5	2	1	1	3	1	2	2	–
	21.—SOMERSETSHIRE.																
313a	Williton	254	178	28	3	3	3	3	40	7	5	18	10	7	10	14	2
313b	Dulverton	67	47	3	2	1	–	1	7	2	4	–	1	4	4	7	2
314	Wellington	276	193	42	8	1	7	4	62	7	3	8	4	9	13	24	2
315	Taunton	800	580	75	22	18	11	6	132	10	13	18	11	29	27	36	4
316	Bridgwater	568	321	72	12	9	7	5	105	10	10	17	20	21	21	28	4
317	Langport	283	157	27	7	4	3	4	45	11	6	4	12	11	9	14	2
318	Chard	439	275	65	13	10	4	9	101	6	7	13	10	8	12	31	8
319	Yeovil	444	276	70	18	5	6	7	106	8	2	14	12	18	15	26	3
320	Wincanton	349	211	42	7	11	3	4	67	8	5	9	12	8	18	11	3
321	Frome	407	268	63	16	9	4	6	98	12	7	15	18	15	16	27	3
322	Shepton Mallet	272	188	41	6	10	2	3	62	5	6	13	5	6	9	17	2
323	Wells	284	239	53	7	7	3	3	73	5	5	13	20	23	24	30	3
324	Axbridge	476	301	56	19	13	7	5	100	12	6	14	17	18	18	21	4
325	Clutton	267	180	69	14	7	6	–	96	5	6	14	13	13	23	15	3
326	Bath	836	709	134	47	31	15	15	242	28	18	37	46	54	62	70	6
327	Keynsham	343	240	37	15	5	5	5	67	10	6	15	12	7	10	20	2
328	Bedminster	702	392	95	27	19	13	6	160	11	8	25	21	24	25	26	4

VI.—WEST MIDLAND COUNTIES.

	22. GLOUCESTERSHIRE.																
329	Bristol	1102	928	187	81	51	34	21	376	48	13	64	70	77	73	90	7
330	Clifton	1335	929	242	88	64	35	20	449	28	16	44	55	51	51	49	9
331	Chipping Sodbury	308	223	48	15	5	4	2	74	10	3	5	16	15	10	19	1
332	Thornbury	227	151	27	6	3	3	–	39	8	1	8	10	8	15	14	2
333	Dursley	211	149	31	4	8	3	2	43	6	1	12	8	4	12	13	2
334	Westbury-on-Severn	340	222	61	9	7	9	2	88	7	5	14	14	10	13	19	2
335	Newent	172	108	20	8	1	7	4	40	7	3	7	10	2	3	6	1
336	Gloucester	597	378	90	22	12	13	7	144	20	7	18	24	29	26	27	4
337	Wheatenhurst	152	89	13	6	1	1	1	22	2	3	7	5	3	5	6	2
338	Stroud	547	378	71	21	13	6	–	111	11	11	27	20	18	27	35	4
339	Tetbury	93	39	5	4	3	1	1	14	3	3	3	2	–	–	6	–
340	Cirencester	335	229	52	5	10	8	6	81	6	3	10	16	11	15	23	3
341	Northleach	189	89	21	3	–	–	–	28	2	–	3	2	6	4	4	2
342	Stow-on-the-Wold	101	88	22	6	–	1	1	30	1	–	4	6	6	6	9	1
343	Winchcomb	106	104	27	5	2	3	1	38	3	1	4	7	3	4	5	1
344	Cheltenham	607	418	110	11	11	7	3	148	10	8	20	18	24	33	43	5
345	Tewkesbury	247	163	37	10	5	4	3	59	3	3	11	5	11	8	6	2
	23. HEREFORDSHIRE.																
346	Ledbury	209	119	26	5	–	3	–	34	1	2	8	4	6	7	14	1
347	Ross	228	185	36	9	7	8	5	65	6	5	6	6	6	14	23	2
348	Hereford	489	484	90	22	13	14	5	144	27	11	26	27	25	43	44	6
349	Weobly	130	122	16	6	2	–	1	25	3	1	5	6	11	12	12	2
350	Bromyard	150	121	22	1	3	3	1	30	2	2	4	9	13	6	14	2
351	Leominster	208	103	38	4	2	3	4	51	4	5	3	9	10	9	15	2
	24. SHROPSHIRE.																
352	Ludlow	228	178	36	2	2	2	–	42	4	4	11	7	8	14	26	2
353	Clun	148	99	29	4	2	1	–	53	6	4	6	4	6	6	5	–
354	Church Stretton	84	49	8	1	–	–	3	11	1	–	2	1	4	3	6	1
355	Cleobury Mortimer	95	85	14	3	2	1	3	23	1	2	6	7	2	3	6	1
356	Bridgnorth	180	163	34	12	5	1	2	56	8	4	7	9	5	18	14	2
357	Shiffnal	157	124	28	6	3	4	2	43	4	3	3	11	7	12	7	1
358	Madeley	482	291	77	24	7	10	1	119	7	17	9	15	19	12	25	3
359	Atcham	251	183	34	8	2	2	3	50	9	1	10	8	9	9	19	2
360	Shrewsbury	329	346	61	22	14	7	6	110	15	8	19	20	35	36	49	3
361	Oswestry	360	232	42	18	9	4	7	80	12	6	13	9	6	19	24	3
362	Ellesmere	230	177	36	4	8	5	2	55	7	–	9	11	14	6	15	3
362a	Wem	180	120	22	5	4	2	1	34	5	1	5	3	2	5	11	2
362b	Whitchurch	137	119	19	7	2	1	1	30	5	3	7	8	9	7	9	1
364	Market Drayton	223	151	30	4	3	3	–	40	4	5	2	9	15	13	14	1
365	Wellington	391	252	63	14	7	9	2	95	13	8	15	12	16	23	30	2
366	Newport	241	157	32	11	7	5	–	55	12	5	11	6	10	6	10	2
	25. STAFFORDSHIRE.																
367	Stafford	523	292	61	13	12	5	9	100	14	9	24	27	26	25	20	2
368	Stone	331	208	57	11	5	1	–	74	1	4	12	14	10	21	17	2
369	Newcastle-under-Lyme	480	280	70	22	9	5	1	116	8	8	21	14	11	16	21	2
370	Wolstanton	1039	571	203	53	19	9	11	295	22	13	32	35	42	43	38	3
371	Stoke-upon-Trent	1353	902	308	80	32	18	16	452	32	16	48	59	64	77	59	4
372	Leek	457	251	79	11	5	1	4	100	7	10	16	15	16	19	17	2
373	Cheadle	333	212	58	6	3	6	4	77	7	4	11	14	15	10	10	1
374	Uttoxeter	193	129	30	6	3	1	2	42	2	4	8	9	6	6	6	–
375	Burton-upon-Trent	574	363	72	23	5	2	2	104	15	9	15	31	25	28	32	3
376	Tamworth	235	156	36	8	4	5	1	56	2	3	7	12	9	18	16	2
377	Lichfield	412	240	60	10	7	8	5	85	12	10	16	13	18	11	21	3
378	Penkridge	265	194	52	12	5	4	2	75	10	4	15	8	15	16	14	2
379	Wolverhampton	2535	1559	393	136	77	47	30	287	41	36	109	97	95	98	113	8
380	Walsall	1241	821	220	59	21	14	8	330	13	12	35	36	34	36	41	4
381	West Bromwich	1846	998	335	96	38	17	13	514	40	21	60	48	47	38	73	6
382	Dudley	2963	1687	481	132	64	31	40	918	62	34	93	94	93	95	95	6

* Aged 100. † Aged 101.

OUTH WESTERN COUNTIES.—DEATHS at different Ages, 1855—DISTRICTS—*continued.*

DISTRICTS.	TOTAL BIRTHS.	TOTAL DEATHS.	FEMALES. AGES AT DEATH. Under 1 Year.	1	2	3	4	Under 5 Years.	5–	10–	15–	25–	35–	45–	55–	65–	75–	85–	95 & upwards.
CORNWALL—*continued.*																			
…ELL	587	813	66	20	11	13	6	116	8	9	19	14	26	14	23	25	44	15	–
…	648	447	75	23	11	9	4	121	17	10	40	26	20	30	46	64	47	26	–
…	294	246	55	18	6	5	2	81	10	2	9	10	8	16	24	31	44	11	–
…	466	384	58	15	12	11	11	107	31	14	24	26	24	21	25	44	45	19	1
…	869	523	117	46	18	14	11	208	25	9	38	23	18	28	52	59	49	25	1
…	787	488	107	26	17	12	7	171	23	11	44	31	20	32	85	54	46	21	–
…LANDS	25	33	4	1	1	–	1	7	1	–	–	3	5	–	1	5	6	4	–
—SOMERSETSHIRE.																			
…	274	162	20	3	4	3	3	33	12	4	9	11	8	5	20	27	22	10	1
…TON	80	42	6	2	2	1	–	11	2	1	1	3	4	1	8	6	4	1	–
…STON	301	197	30	2	2	5	4	43	6	4	12	12	17	17	15	33	26	10	2
…	485	373	58	16	14	10	10	108	18	11	28	20	24	22	20	44	55	18	4
…WATER	536	355	59	26	12	6	6	109	13	11	19	22	21	25	28	44	42	20	1‖
…ST	276	217	43	4	5	3	1	56	13	6	19	11	15	10	9	38	32	8	–
…	858	257	39	10	11	5	3	68	13	10	17	21	11	14	32	27	29	14	1
…	482	319	59	9	10	3	5	86	14	6	25	19	24	15	31	41	52	6	–
…TON	322	251	33	8	7	8	5	60	11	10	15	16	19	18	16	48	22	15	1
…	377	319	36	17	11	5	13	82	11	9	28	17	15	20	26	60	42	9	–
…MALLET	247	229	41	10	4	4	2	61	6	4	12	15	11	5	23	37	33	11	1
…	274	230	38	6	8	4	3	59	10	7	13	18	15	14	24	35	18	17	–
…GE	461	330	58	25	9	6	6	104	13	11	25	20	19	21	15	46	45	14	3
…	348	259	44	11	6	2	5	68	8	8	16	20	8	16	27	87	38	11	2
…	878	912	140	49	32	23	12	256	36	19	64	54	50	72	96	117	112	29	7
…AM	331	217	29	17	7	5	2	60	8	6	22	14	14	10	17	25	23	16	2
…STER	649	417	76	38	18	10	3	145	25	8	20	28	31	25	23	37	58	14	2

VI.—WEST MIDLAND COUNTIES.

DISTRICTS.	TOTAL BIRTHS.	TOTAL DEATHS.	Under 1 Year.	1	2	3	4	Under 5 Years.	5–	10–	15–	25–	35–	45–	55–	65–	75–	85–	95 & upwards.
GLOUCESTERSHIRE.																			
…	1040	865	145	91	37	24	19	316	30	17	50	60	61	67	76	103	65	18	2
…	1322	994	183	91	62	35	23	394	39	17	58	47	63	47	82	109	96	44	3
…O SODBURY	259	218	39	13	7	9	2	70	13	4	28	14	9	8	17	26	25	9	–
…URY	212	143	17	8	1	3	2	31	5	7	10	13	7	6	14	14	30	6	–
…Y	178	132	16	4	2	2	3	27	2	1	9	9	9	10	20	24	32	9	–
…RY-ON-SEVERN	398	184	46	12	6	6	1	71	8	5	15	7	9	8	14	22	21	5	1
…P	186	118	23	4	5	2	1	35	3	–	9	2	7	6	11	20	15	10	–
…STER	553	381	62	27	17	13	6	125	12	7	24	31	23	26	37	40	41	14	1
…ENHURST	125	65	10	1	3	1	–	15	3	–	2	7	3	6	5	9	8	6	1
…	548	414	58	19	11	3	4	95	11	12	45	23	24	25	36	55	61	25	2
…Y	104	66	8	6	2	1	1	18	1	3	3	5	4	5	9	8	9	1	–
…STER	335	222	37	8	6	3	1	55	7	5	15	15	13	11	15	88	41	7	–
…EACH	165	83	16	5	–	–	–	21	3	2	8	4	5	4	10	14	10	2	–
…N-THE-WOLD	143	81	14	7	–	–	–	21	3	1	–	7	4	6	11	12	15	1	–
…COMB	152	71	15	4	–	–	–	19	–	2	9	5	5	1	7	6	15	2	–
…NHAM	575	487	78	14	16	12	4	124	17	9	28	31	40	32	41	78	61	25	1
…BURY	223	157	18	11	3	2	–	34	1	–	10	8	17	5	16	22	31	11	2
—HEREFORDSHIRE.																			
…Y	197	130	24	5	2	3	1	35	2	2	4	12	11	8	16	15	22	1	2
…	207	184	35	6	1	6	3	51	11	8	9	9	9	7	18	30	22	11	1
…RD	468	438	66	20	13	11	5	115	25	6	30	26	20	26	32	68	78	19	3
…Y	107	97	18	2	2	1	–	23	3	1	3	5	4	4	12	14	21	5	2
…ARD	188	108	18	2	2	1	3	26	3	3	14	8	10	4	5	9	16	8	2
…STER	205	152	21	4	3	3	–	31	3	3	11	7	14	8	11	32	23	9	–
—SHROPSHIRE.																			
…	212	158	25	6	4	–	3	38	3	–	11	12	13	10	13	22	21	13	2
…	164	98	19	3	–	1	–	23	4	6	3	10	10	4	3	13	18	4	–
…STRETTON	78	47	5	1	3	–	1	10	4	1	1	1	2	6	4	6	7	4	1
…RY MORTIMER	100	93	10	3	4	3	–	20	4	4	9	9	3	6	10	5	14	8	–
…WORTH	188	150	25	8	5	1	1	40	6	7	14	15	5	7	12	12	25	7	–
…AL	159	98	22	5	2	2	1	32	3	2	7	6	4	3	9	10	19	3	–
…EY	470	285	60	16	11	7	2	96	10	5	30	15	7	20	28	33	21	16	1
…	260	163	24	6	3	1	2	36	2	1	12	9	15	12	16	25	25	8	2
…BURY	325	299	46	15	12	10	5	88	12	4	24	26	19	25	27	31	35	8	–
…RY	348	245	44	12	9	4	3	72	14	6	14	18	13	11	14	23	30	11	–
…ERE	205	158	20	7	3	1	3	40	3	6	10	11	10	8	16	21	30	2	1
…	164	100	14	5	1	6	1	27	2	5	5	5	5	9	11	7	21	3	–
…HURCH	174	103	21	3	2	4	2	32	5	4	5	3	3	4	4	19	15	9	–
…T DRAYTON	185	137	20	10	6	1	2	39	6	1	10	6	8	12	11	12	23	9	–
…GTON	346	225	58	15	8	6	3	90	8	5	13	13	11	12	14	23	28	7	1
…RY	228	140	33	5	5	2	1	46	6	2	8	9	5	15	14	16	20	8	–
—STAFFORDSHIRE.																			
…RD	384	297	48	12	13	19	5	97	18	10	26	23	21	10	31	26	20	13	2
…	268	192	41	12	4	3	2	62	4	4	11	14	9	13	15	24	27	9	–
…STLE-UNDER-LYME	446	281	69	19	16	5	5	114	4	10	20	20	23	19	13	25	24	9	–
…ANTON	1037	557	190	53	16	19	7	285	21	6	36	40	31	27	36	41	28	6	–
…UPON-TRENT	1277	761	224	82	33	18	13	370	17	14	62	48	50	41	46	54	52	5	2
…	434	294	56	10	6	3	1	76	10	11	31	23	18	19	17	26	24	8	1
…LE	338	190	37	7	5	5	2	56	8	2	16	15	16	9	14	22	24	7	1
…STER	209	155	23	5	3	1	1	33	2	1	11	10	16	8	11	30	25	7	1
…N-UPON-TRENT	636	341	69	17	14	3	3	106	10	6	29	28	22	20	31	37	44	8	–
…ORTH	228	158	23	11	5	4	–	43	8	4	9	11	13	7	12	13	25	12	1
…ELD	307	239	47	14	6	6	2	75	11	1	15	17	17	21	18	23	26	8	2
…IDGE	268	188	26	13	10	8	–	57	14	7	11	22	16	14	11	16	15	2	1
…RHAMPTON	2539	1121	436	184	69	38	29	754	48	25	75	85	107	74	73	88	75	12	1
…LL	1174	537	166	51	16	11	8	252	21	7	42	31	47	24	37	36	32	7	1
…BROMWICH	1672	892	247	90	47	16	29	429	39	18	62	53	65	37	37	59	41	12	–
…Y	3960	1475	467	219	80	44	37	847	65	23	66	71	80	70	67	81	62	22	–

* Aged 102. † Aged 101. ‡ One aged 100. § One aged 104. ‖ Aged 103.

VI. WEST MIDLAND COUNTIES.—DEATHS at different Ages, 1855—DISTRICTS—*continue*

No.	DISTRICTS.	TOTAL BIRTHS.	TOTAL DEATHS.	MALES. AGES AT DEATH. Under 1 Year.	1	2	3	4	Under 5 Years.	5–	10–	15–	25–	35–	45–	55–	65–	75–
	26. WORCESTERSHIRE.																	
383	STOURBRIDGE	1388	766	263	88	31	21	14	417	85	15	39	42	43	43	38	49	37
384	KIDDERMINSTER	484	370	73	23	17	14	16	143	24	5	17	17	25	23	28	34	42
385	TENBURY	110	66	12	–	1	–	1	14	2	1	3			4	8	14	11
386	MARTLEY	160	116	17	4	6	4	2	53	2	3	4				13	8	32
387	WORCESTER	419	332	89	16	9	7	1	113	13	1	17	28	22	28	42	42	22
388	UPTON-ON-SEVERN	201	159	37	5	2	3	2	49	4	4	12	16		26	20	24	22
389	EVESHAM	254	182	37	4	3	1	3	48	4	2	6			10	12	13	23
390	PERSHORE	202	120	35	4	1	2	2	45	3	2	6			9	10	6	26
391	DROITWICH	275	170	55	12	1	1	2	71	10	4	5			10	17	26	29
392	BROMSGROVE	414	243	68	15	7	7	5	102	5	2	9	18	12	14	22	29	31
393	KINGS NORTON	635	313	81	19	10	4	3	117	10	9	18	17	29	16	25	40	25
	27. WARWICKSHIRE.																	
394	BIRMINGHAM	4070	2502	765	218	103	59	41	1186	79	43	135	172	178	211	209	193	85	1
395	ASTON	1719	850	306	63	28	21	10	428	31	17	49	42	53	62	75	52	22
396	MERIDEN	177	96	17	6	3	2	1	29	1	1	6	8	7	4	11	15	9
397	ATHERSTONE	187	113	24	7	1	3	1	36		1	5	6	7		16	11	16
398	NUNEATON	401	115	37	8	3	3	1	52		2	5	7	5		10	15	11
399	FOLESHILL	413	201	77	16	5	5	4	107	10	1	8	10	8		14	14	13
400	COVENTRY	732	503	181	37	29	15	6	268	12	7	25	27	24	20	39	41	33
401	RUGBY	399	284	61	11	20	5	4	101		10	15	11		13	22	40	32
402	SOLIHULL	200	110	19	6	4	2	–	31		4	7	8			9	14	17
403	WARWICK	598	495	112	30	17	15	13	185	13	10	24	43	36	35	46	55	35
404	STRATFORD-ON-AVON	291	187	44	13	4	2	1	64		6	11	10	6		14	20	22
405	ALCESTER	258	168	46	9	3	3	1	62		2	9	4	11		14	21	20
406	SHIPSTON-ON-STOUR	306	195	44	6	5	1	3	59		3	8	12		16	17	30	26
407	SOUTHAM	171	87	24	3	3	1	1	32		2	1	3		5	9	9	16

VII. NORTH MIDLAND COUNTIES.

	28. LEICESTERSHIRE.																	
408	LUTTERWORTH	173	145	24	9	5	2	1	41	3	4	7	8	6	5	13	23	24
409	MARKET HARBOROUGH	272	169	40	5	3	–	2	50	4	9	5	5	7	14	19	29	23
410	BILLESDON	80	75	19	1	1	1	1	23	3	3	4	1	1	4	5	17	11
411	BLABY	287	185	51	13	7	4	1	79	3	2	6	7	10	6	12	21	17
412	HINCKLEY	307	177	59	14	4	3	7	78	5	4	10	7	9	2	21	17	20
413	MARKET BOSWORTH	226	121	25	6	1	2	2	31	4	3	5	7	6	9	11	16	22
414	ASHBY-DE-LA-ZOUCH	321	236	69	19	5	6	4	103	6	5	18	16	12	14	15	25	28
415	LOUGHBOROUGH	398	272	77	21	7	5	5	115	5	3	14	14	17	13	22	35	26
416	BARROW-UPON-SOAR	246	205	53	9	7	2	1	72	7	4	14	18	6	15	17	19	27
417	LEICESTER	1148	730	217	59	19	14	5	314	18	12	42	45	44	59	55	71	64
418	MELTON MOWBRAY	319	157	44	6	2	1	2	55	3	5	11	7	4	11	16	24	13
	29. RUTLANDSHIRE.																	
419	OAKHAM	176	117	23	7	2	1	–	33	–	4	5	5	6	6	13	23	17
420	UPPINGHAM	194	116	28	5	6	4	1	42	4	6	6	5	5	6	7	16	13
	30. LINCOLNSHIRE.																	
421	STAMFORD	315	241	69	17	4	4	2	96	8	4	12	12	9	13	16	23	23
422	BOURN	332	232	78	7	12	7	3	107	16	10	12	4	13	17	17	39	18
423	SPALDING	396	220	56	27	11	5	8	107	6	8	7	10	9	13	18	15	20
424	HOLBEACH	350	237	64	16	6	10	5	101	18	5	20	10	10	19	13	21	14
425	BOSTON	379	304	97	24	7	5	5	138	10	5	22	13	23	27	43	37	35
426	SLEAFORD	375	230	79	15	8	7	5	114	10	4	18	5	13	10	17	20	29
427	GRANTHAM	455	243	58	18	8	3	3	92	5	6	16	12	16	12	26	23	28
428	LINCOLN	798	485	140	25	21	12	8	206	20	13	27	32	37	34	27	45	47
429	HORNCASTLE	438	267	62	16	9	7	5	99	12	7	6	16	7	18	18	38	33
430	SPILSBY	402	268	82	14	4	3	5	108	8	5	18	17	12	27	13	27	21
431	LOUTH	555	379	79	21	12	10	6	128	20	11	32	18	20	19	28	49	53
432	CASTOR	587	405	107	18	14	17	8	164	29	15	26	30	21	25	18	20	37
433	GLANFORD BRIGG	507	342	91	9	10	7	6	123	15	10	28	18	17	25	20	34	43
434	GAINSBOROUGH	427	293	86	9	18	9	5	127	20	9	12	11	13	13	21	28	34
	31. NOTTINGHAMSHIRE.																	
435	EAST RETFORD	372	226	53	6	5	3	4	73	7	4	12	11	7	17	19	35	27
436	WORKSOP	350	192	55	13	2	4	3	77	9	3	4	8	6	12	15	28	20
437	MANSFIELD	554	382	95	17	3	4	6	125	7	8	18	10	13	12	20	29	38
438	BASFORD	1338	717	254	49	26	9	12	350	22	18	50	32	53	27	38	69	67
439	RADFORD	515	302	95	23	10	7	5	140	13	5	23	19	9	26	20	17	16
440	NOTTINGHAM	1125	746	208	46	21	15	9	297	17	15	42	47	44	53	67	99	58
441	SOUTHWELL	371	231	51	11	8	4	5	79	6	5	18	9	10	13	15	40	28
442	NEWARK	493	293	81	17	6	7	3	114	7	5	20	9	17	15	32	53	33
443	BINGHAM	298	135	30	9	5	1	6	51	4	5	9	4	7	7	7	16	20
	32. DERBYSHIRE.																	
444	SHARDLOW	486	287	64	20	7	4	4	99	8	11	26	13	8	19	23	28	30
445	DERBY	917	580	166	50	21	15	10	262	18	10	38	41	32	37	51	54	39
446	BELPER	869	500	141	32	11	17	9	210	12	13	24	31	27	27	33	46	37
447	ASHBORNE	322	199	55	11	6	1	1	54	8	5	19	7	13	10	20	21	27
448	CHESTERFIELD	1043	668	168	48	13	10	4	243	27	25	40	31	20	23	44	41	32
449	BAKEWELL	460	289	71	15	9	5	3	99	12	10	18	16	14	21	20	23	34
450	CHAPEL-EN-LE-FRITH	208	102	18	2	–	4	–	24	4	4	11	4	6	6	14	12	13
451	HAYFIELD	507	376	102	40	7	6	11	166	11	11	35	30	12	27	22	29	28

* Aged 104. † Aged 100

s, June 30th, September 30th, and December 31st, 1855.

MALES.				FEMALES.					DIVISIONS AND REGISTRATION COUNTIES.
d in the Quarter the last day of			TOTAL.	TOTAL.	Registered in the Quarter ending the last day of				
me.	Sept.	Dec.			March.	June.	Sept.	Dec.	
409	78,957	75,723	323960	311,083	81,354	80,868	75,743	73,118	**ENGLAND AND WALES.**
									DIVISIONS.
021	10409	10565	43501	42031	11296	10447	9999	10289	LONDON.
509	6196	6234	25924	24764	6683	6233	5811	6037	SOUTH EASTERN.
369	5093	4672	20323	19237	5041	4832	4686	4678	SOUTH MIDLAND.
640	4237	4019	17730	16906	4673	4461	4060	3712	EASTERN.
210	6868	6372	27648	26667	7089	7095	6427	6086	SOUTH WESTERN.
970	9807	9443	41018	39595	10329	10381	9728	9157	WEST MIDLAND.
446	5273	5108	21269	20600	5285	5244	5139	4932	NORTH MIDLAND.
709	12174	11655	50766	48970	12607	13121	11991	11251	NORTH WESTERN.
155	8912	8274	35310	33819	8474	8876	8537	7932	YORK.
955	5098	4751	19887	18701	4674	4813	4672	4542	NORTHERN.
425	5190	4630	20584	19793	5233	5365	4693	4502	WELSH.
									I.—LONDON.
980	7525	7591	31473	30477	8207	7614	7247	7409	**MIDDLESEX** (*part of*).
328	2237	2306	9319	8884	2392	2181	2105	2206	**SURREY** (*part of*).
713	647	668	2709	2670	697	652	647	674	**KENT** (*part of*).
									II.—SOUTH EASTERN.
853	768	792	3221	3123	802	810	783	728	**SURREY** (*extra-metropolitan*).
931	2014	1933	8067	7728	2081	1950	1807	1890	**KENT** (*extra-metropolitan*).
333	1202	1219	5220	5073	1423	1269	1182	1199	**SUSSEX.**
589	1501	1590	6393	5997	1503	1495	1387	1522	**HAMPSHIRE.**
803	711	700	3023	2843	784	709	652	698	**BERKSHIRE.**
									III.—SOUTH MIDLAND.
617	559	596	2397	2350	576	617	573	584	**MIDDLESEX** (*extra-metropolitan*).
716	670	604	2657	2549	634	668	636	611	**HERTFORDSHIRE.**
627	589	539	2374	2222	604	548	508	562	**BUCKINGHAMSHIRE.**
720	665	564	2655	2417	651	608	606	552	**OXFORDSHIRE.**
024	971	903	3905	3706	1027	892	886	901	**NORTHAMPTONSHIRE.**
244	239	241	972	940	227	236	253	224	**HUNTINGDONSHIRE.**
616	580	512	2273	2195	582	541	536	536	**BEDFORDSHIRE.**
805	820	713	3090	2858	740	722	688	708	**CAMBRIDGESHIRE.**
									IV.—EASTERN.
505	1364	1329	5715	5495	1509	1415	1338	1233	**ESSEX.**
385	1289	1194	5339	5028	1415	1325	1217	1071	**SUFFOLK.**
730	1584	1496	6676	6383	1749	1721	1505	1408	**NORFOLK.**

ns with Poor Law Unions. Districts extending into more than one county are referred to the Registration tion was enumerated in 1851.

BIRTHS registered in England in the Four Quarter

No.	DIVISIONS AND REGISTRATION COUNTIES.	Area in Statute Acres.	Population, 1851.	MALES AND FEMA			
				Total.	Registered in the ending the last		
					March.	June.	Se
	V.—SOUTH WESTERN.						
17	WILTSHIRE	778,283	240,966	7236	1936	1875	17
18	DORSETSHIRE	615,783	177,095	5359	1405	1404	12
19	DEVONSHIRE	1,621,746	564,775	16263	4313	4189	39
20	CORNWALL	895,396	338,173	11971	3388	3139	27
21	SOMERSETSHIRE	1,083,282	462,282	13486	3515	3698	32
	VI.—WEST MIDLAND.						
22	GLOUCESTERSHIRE	716,045	419,514	13376	3550	3564	32
23	HEREFORDSHIRE	425,580	99,120	2790	764	714	6
24	SHROPSHIRE	924,676	249,504	7311	1930	1942	17
25	STAFFORDSHIRE	755,017	630,545	28945	7397	7768	70
26	WORCESTERSHIRE	434,076	258,733	9107	2351	2398	22
27	WARWICKSHIRE	609,938	479,157	19084	5135	4965	46
	VII.—NORTH MIDLAND.						
28	LEICESTERSHIRE	535,346	235,920	8079	2065	2054	20
29	RUTLANDSHIRE	107,728	24,272	711	210	161	1
30	LINCOLNSHIRE	1,739,312	400,236	12907	3240	3108	32
31	NOTTINGHAMSHIRE	599,791	294,380	10622	2805	2793	25
32	DERBYSHIRE	558,620	260,693	9550	2407	2574	23
	VIII.—NORTH WESTERN.						
33	CHESHIRE	680,836	421,137	15351	3991	4219	36
34	LANCASHIRE	1,319,391	2,067,301	84385	21844	22611	205
	IX.—YORK.						
35	WEST RIDING	1,705,912	1,344,082	53826	13638	14268	135
36	EAST RIDING (*with York*)	717,662	251,560	8744	2212	2113	21
37	NORTH RIDING	1,231,062	193,405	6559	1563	1650	17
	X.—NORTHERN.						
38	DURHAM	754,183	411,679	19539	4827	4914	50
39	NORTHUMBERLAND	1,249,229	303,568	10987	2796	2737	28
40	CUMBERLAND	1,001,273	195,492	6406	1683	1735	15
41	WESTMORLAND	487,567	58,387	1656	451	382	4
	XI.—WELSH.						
42	MONMOUTHSHIRE	432,906	177,130	6778	1750	1801	17
43	SOUTH WALES	2,816,559	607,456	21617	5784	5717	51
44	NORTH WALES	1,969,083	402,111	11982	3038	3272	29

ch 31st, June 30th, September 30th, and December 31st, 1855 — *continued.*

MALES.					FEMALES.					DIVISIONS AND REGISTRATION COUNTIES.
egistered in the Quarter ending the last day of				TOTAL.	TOTAL.	Registered in the Quarter ending the last day of				
rch.	June.	Sept.	Dec.			March.	June.	Sept.	Dec.	
										V.—SOUTH WESTERN.
898	924	909	848	3680	3556	937	951	862	806	WILTSHIRE.
735	680	671	668	2754	2605	670	724	603	608	DORSETSHIRE.
988	2094	1972	1966	8220	8043	2125	2095	1945	1878	DEVONSHIRE.
786	1638	1415	1343	6182	5789	1622	1481	1362	1324	CORNWALL.
810	1854	1601	1547	6812	6674	1705	1844	1655	1470	SOMERSETSHIRE.
										VI.—WEST MIDLAND.
837	1852	1604	1605	6878	6498	1733	1712	1604	1449	GLOUCESTERSHIRE.
389	383	337	314	1423	1367	375	331	310	351	HEREFORDSHIRE.
921	994	879	850	3745	3566	908	948	900	810	SHROPSHIRE.
846	3931	3530	3353	14080	14265	3551	3817	3525	3372	STAFFORDSHIRE.
140	1223	1110	1099	4612	4495	1171	1175	1123	1026	WORCESTERSHIRE.
944	2567	2347	2222	9080	9404	2591	2398	2266	2149	WARWICKSHIRE.
										VII.—NORTH MIDLAND.
1071	1022	1037	927	4077	4002	994	1032	995	981	LEICESTERSHIRE.
108	92	77	93	370	341	102	69	85	85	RUTLANDSHIRE.
1640	1602	1684	1719	6654	6253	1591	1506	1606	1550	LINCOLNSHIRE.
1413	1420	1293	1232	5358	5264	1392	1373	1266	1233	NOTTINGHAMSHIRE.
1221	1310	1162	1137	4810	4740	1206	1264	1187	1083	DERBYSHIRE.
										VIII.—NORTH WESTERN.
1910	2140	1825	1805	7870	7481	1851	2079	1819	1692	CHESHIRE.
11128	11569	10349	9850	42896	41489	10716	11042	10172	9559	LANCASHIRE.
										IX.—YORK.
7017	7265	6909	6311	27502	26324	6921	7003	6672	6028	WEST RIDING.
1129	1054	1116	1119	4418	4316	1103	1059	1051	1103	EAST RIDING (*with York*).
813	836	887	841	3380	3179	750	814	814	801	NORTH RIDING.
										X.—NORTHERN.
2506	2500	2608	2142	10036	9503	2341	2414	2402	2339	DURHAM.
1427	1395	1489	1353	5711	5273	1319	1342	1318	1294	NORTHUMBERLAND
806	873	785	733	3286	3120	783	862	755	715	CUMBERLAND.
225	187	216	223	851	805	226	195	190	194	WESTMORLAND.
										XI.—WELSH.
873	909	897	731	3415	3363	875	892	841	755	MONMOUTHSHIRE.
2956	2845	2711	2563	11069	10548	2334	2872	2473	2369	SOUTH WALES.
1314	1671	1582	1333	6100	5832	1524	1601	1379	1378	NORTH WALES.

IX. YORKSHIRE.—DEATHS at different Ages, 1855—Districts—*continued.*

No.	Districts.	Total Births.	Total Deaths.	Males. Ages at Death. Under 1 Year.	1	2	3	4	Under 5 Years.	5–	10–	15–	25–	35–	45–	55–	65–
	37. NORTH RIDING—*cont.*																
529	Helmsley	195	118	23	9	3	3	1	39	5	4	10	4	3	9	5	19
530	Pickering	151	103	23	4	7	4	–	43	3	2	5	3	5	9	4	11
531	Whitby	454	244	56	20	10	5	5	96	17	3	14	7	16	10	13	27
532	Guisborough	324	199	55	7	3	6	4	75	7	2	9	10	11	8	12	13
533	Stokesley	146	96	23	2	6	1	–	32	6	5	4	3	4	5	5	10
534	Northallerton	124	80	3	4	–	1	1	9	6	3	6	7	2	7	13	19
535	Bedale	130	87	19	4	2	1	1	27	1	–	3	7	2	7	4	10
536	Leyburn	148	84	20	7	1	2	2	32	2	2	3	3	3	4	9	3
537	Askrigg	88	56	12	2	1	–	2	17	2	–	3	2	1	2	4	8
538	Reeth	126	62	14	2	–	–	1	17	2	1	4	2	6	6	6	12
539	Richmond	196	154	33	6	5	8	1	48	6	1	8	16	5	8	12	26

X.—NORTHERN COUNTIES.

	38.—DURHAM.																
540	Darlington	417	232	59	16	3	3	2	83	13	9	20	13	11	13	19	24
541	Stockton	1465	775	270	63	42	23	14	422	31	19	52	34	31	36	37	43
542	Auckland	942	484	185	42	15	11	7	260	15	15	42	32	25	17	32	19
543	Teesdale	376	196	51	10	3	2	7	73	5	7	12	14	9	10	17	14
544	Weardale	319	176	40	14	7	3	2	66	4	3	14	9	15	19	22	17
545	Durham	1375	698	223	63	33	17	10	335	26	18	50	41	35	32	42	39
546	Easington	529	274	96	25	13	12	11	157	24	15	15	11	9	6	9	17
547	Houghton-le-Spring	354	240	77	27	12	8	8	132	9	8	18	9	5	8	16	15
548	Chester-le-Street	483	231	88	8	15	9	4	124	8	9	18	9	3	15	13	12
549	Sunderland	1703	950	293	86	42	29	23	473	42	19	46	50	58	65	63	73
550	South Shields	816	468	152	62	47	22	14	297	33	23	31	32	27	24	25	29
551	Gateshead	1168	650	192	63	31	17	16	319	38	12	36	35	46	38	41	47
	39.—NORTHUMBERLAND.																
552	Newcastle-upon-Tyne	1863	1317	392	145	67	35	31	670	63	39	82	80	105	75	100	87
553	Tynemouth	1424	761	238	57	32	24	12	363	27	18	49	49	44	47	47	36
554	Castle Ward	215	126	28	9	5	7	3	52	2	4	4	9	11	5	14	11
555	Hexham	532	267	57	14	9	5	2	87	13	6	15	17	10	26	18	22
556	Haltwhistle	110	64	11	2	4	3	1	21	1	3	3	6	5	1	6	4
557	Bellingham	95	47	6	1	1	–	2	10	1	–	4	5	3	4	7	3
558	Morpeth	353	214	38	19	11	11	5	84	14	5	16	18	9	17	10	16
559	Alnwick	345	190	40	11	3	–	1	55	9	10	9	9	14	7	18	31
560	Belford	89	64	19	2	1	1	1	24	5	1	5	1	5	1	2	12
561	Berwick	372	216	51	14	9	2	2	78	4	6	10	17	10	16	26	18
562	Glendale	196	108	16	5	2	2	2	27	6	3	5	2	6	9	9	12
563	Rothbury	112	42	7		–	–	1	8	1	–	4	2	–	3	5	5
	40. CUMBERLAND.																
564	Alston	113	84	17	5	2	2	4	30	5	1	4	6	9	10	8	7
565	Penrith	295	214	34	15	9	3	2	58	12	2	14	14	19	15	17	30
566	Brampton	154	85	19	5	1	2	1	28	4	4	8	7	4	1	2	7
567	Longtown	153	71	24	4	2	1	–	31	1	1	2	4	2	4	2	5
568	Carlisle	748	521	107	35	27	14	10	202	41	14	26	31	34	35	36	64
569	Wigton	347	229	55	16	9	12	3	95	18	3	9	10	7	10	14	23
570	Cockermouth	478	278	97	34	25	17	18	191	40	13	36	33	10	21	32	30
571	Whitehaven	688	396	120	44	46	23	15	248	30	15	25	28	28	30	29	35
572	Bootle	88	53	9	1	2	–	1	13	1	2	5	6	6	7	3	2
	41. WESTMORLAND.																
573	East Ward	191	149	23	7	2	–	3	37	4	7	6	17	6	7	16	21
574	West Ward	120	69	11	3	2	–	–	16	3	3	4	3	7	7	8	7
575	Kendal	540	317	67	18	10	6	6	107	8	5	19	20	17	23	31	46

XI.—MONMOUTHSHIRE AND WALES.

	42. MONMOUTHSHIRE.																
576	Chepstow	268	198	49	7	10	2	4	61	9	1	16	12	10	16	18	21
577	Monmouth	424	326	58	23	17	11	9	118	18	6	12	19	22	15	24	44
578	Abergavenny	1250	847	225	67	35	31	20	378	31	39	63	60	60	52	51	60
579	Pontypool	619	389	80	25	15	10	6	136	25	13	41	27	25	16	29	27
580	Newport	844	569	158	49	19	20	12	258	19	19	52	50	45	29	35	51
	43. SOUTH WALES.																
	GLAMORGANSHIRE.																
581	Cardiff	1156	672	196	45	25	15	9	290	34	16	62	44	62	44	38	39
582	Merthyr Tydfil	1864	1422	394	164	79	50	38	725	67	52	106	103	84	69	82	69
583	Bridgend	447	295	73	22	14	13	6	128	10	9	19	18	18	16	17	24
584	Neath	591	396	143	36	41	23	14	277	33	24	30	23	42	26	41	29
585	Swansea	961	604	117	55	35	29	17	253	27	20	47	40	38	32	42	45
	CARMARTHENSHIRE.																
586	Llanelly	443	270	49	12	11	9	7	88	16	10	28	20	17	17	20	23
587	Llandovery	261	163	28	4	3	7	4	44	6	7	6	9	10	6	14	25
588	Llandilofawr	172	124	29	5	2	3	–	39	12	9	17	11	5	11	10	
589	Carmarthen	562	389	63	14	12	5	5	101	18	11	35	24	26	22	25	

* One at 105. † Aged 100. ‡ One aged 103.

registered in England in the Four Quarters ending March 31st, June 30th, September 30th, *(Exclusive of Still-born.)*

MALES.					FEMALES.					DIVISIONS AND REGISTRATION COUNTIES.
Registered in the Quarter ending the last day of				TOTAL.	TOTAL.	Registered in the Quarter ending the last day of				
March.	June.	Sept.	Dec.			March.	June.	Sept.	Dec.	
1855	5,288	4,929	4,799	20,871	19,912	5,421	5,131	4,895	4,465	**ENGLAND AND WALES.**
										DIVISIONS.
488	417	406	429	1740	1715	510	429	418	358	LONDON.
420	379	315	347	1501	1425	386	373	327	339	SOUTH EASTERN.
312	374	304	289	1329	1225	347	295	293	290	SOUTH MIDLAND.
425	403	312	321	1511	1352	429	350	298	275	EASTERN.
463	453	415	338	1667	1613	461	438	386	328	SOUTH WESTERN.
731	655	563	592	2541	2592	689	680	643	580	WEST MIDLAND.
433	392	407	437	1689	1676	431	435	415	395	NORTH MIDLAND.
965	921	849	789	3524	3330	859	844	873	754	NORTH WESTERN.
685	590	630	574	2420	2329	577	618	596	538	YORK.
467	332	366	378	1483	1339	360	330	339	310	NORTHERN.
427	372	362	305	1466	1316	372	339	307	298	WELSH.
										I.—LONDON.
375	321	303	318	1317	1256	373	318	301	264	**MIDDLESEX** (*part of*).
95	79	96	90	360	391	112	91	102	86	**SURREY** (*part of*).
18	17	7	21	63	68	25	20	15	8	**KENT** (*part of*).
										II.—SOUTH EASTERN.
31	41	30	31	133	132	41	37	27	27	**SURREY** (*extra-metropolitan*).
113	102	94	98	407	419	108	109	101	101	**KENT** (*extra-metropolitan*).
111	93	70	79	353	335	85	88	81	81	**SUSSEX.**
128	91	82	94	395	326	97	85	77	67	**HAMPSHIRE.**
57	52	39	45	193	213	56	54	41	63	**BERKSHIRE.**
										III.—SOUTH MIDLAND.
29	33	23	28	113	101	32	23	23	23	**MIDDLESEX** (*extra-metropolitan*).
41	38	47	41	177	172	42	49	48	33	**HERTFORDSHIRE.**
47	45	32	37	161	129	45	24	35	25	**BUCKINGHAMSHIRE**
55	54	49	27	186	169	53	46	31	39	**OXFORDSHIRE.**
87	76	37	44	214	226	63	46	52	65	**NORTHAMPTONSHIRE.**
18	10	10	12	50	37	13	10	7	7	**HUNTINGDONSHIRE.**
40	55	45	38	178	169	43	39	44	43	**BEDFORDSHIRE.**
64	63	61	62	250	222	56	58	53	55	**CAMBRIDGESHIRE.**
										IV.—EASTERN.
115	104	68	74	361	309	98	72	64	75	**ESSEX.**
147	122	88	109	466	410	126	120	82	82	**SUFFOLK**
213	177	156	138	684	633	205	158	152	118	**NORFOLK.**

BIRTHS of CHILDREN BORN OUT OF WEDLOCK registered in England in the Four

No.	DIVISIONS AND REGISTRATION COUNTIES.	Area in Statute Acres.	Population, 1851.	MALES AND FEMALES. Total.	Registered in the Quarter ending the last day of March.	June.	Sept.	Dec.
	V.—SOUTH WESTERN.							
17	WILTSHIRE	778,283	240,966	544	154	136	149	105
18	DORSETSHIRE	615,783	177,095	346	102	90	88	66
19	DEVONSHIRE	1,621,746	564,775	929	259	259	218	193
20	CORNWALL	895,396	358,173	610	172	162	147	129
21	SOMERSETSHIRE	1,083,282	462,282	851	235	244	199	173
	VI.—WEST MIDLAND.							
22	GLOUCESTERSHIRE	716,045	419,514	742	198	202	164	178
23	HEREFORDSHIRE	425,580	99,120	277	88	59	79	51
24	SHROPSHIRE	924,676	249,504	714	197	176	173	168
25	STAFFORDSHIRE	755,017	630,545	1781	473	454	441	413
26	WORCESTERSHIRE	434,076	258,733	579	152	173	122	132
27	WARWICKSHIRE	609,938	479,157	1040	312	271	227	230
	VII.—NORTH MIDLAND.							
28	LEICESTERSHIRE	535,346	235,920	647	179	161	168	139
29	RUTLANDSHIRE	107,728	24,272	54	21	10	8	15
30	LINCOLNSHIRE	1,739,312	400,236	1012	258	219	258	277
31	NOTTINGHAMSHIRE	599,791	294,380	930	240	230	237	223
32	DERBYSHIRE	558,620	260,693	722	186	207	151	178
	VIII.—NORTH WESTERN.							
33	CHESHIRE	680,836	421,137	1298	326	333	328	311
34	LANCASHIRE	1,319,391	2,067,301	5556	1498	1432	1304	1322
	IX.—YORK.							
35	WEST RIDING	1,705,912	1,344,082	3543	867	927	902	847
36	EAST RIDING (*with York*)	717,662	251,560	641	184	155	167	135
37	NORTH RIDING	1,231,062	193,405	565	152	126	157	130
	X.—NORTHERN.							
38	DURHAM	754,183	411,679	1003	255	260	293	285
39	NORTHUMBERLAND	1,249,299	303,568	884	242	209	223	210
40	CUMBERLAND	1,001,273	195,492	680	211	159	151	159
41	WESTMORLAND	487,567	58,387	165	59	34	38	34
	XI.—WELSH.							
42	MONMOUTHSHIRE	432,906	177,130	314	91	78	83	62
43	SOUTH WALES	2,816,599	607,456	1534	457	407	358	312
44	NORTH WALES	1,969,083	402,111	934	251	225	228	229

arters ending March 31st, June 30th, September 30th, and December 31st, 1855—*continued.*

MALES.					FEMALES.					DIVISIONS AND REGISTRATION COUNTIES.
Registered in the Quarter ending the last day of				Total	Total.	Registered in the Quarter ending the last day of				
rch.	June.	Sept.	Dec.			March.	June.	Sept.	Dec.	
										V.—SOUTH WESTERN.
74	72	81	48	275	269	80	64	68	57	WILSTHIRE
6	47	52	31	179	167	53	43	36	35	DORSETSHIRE.
123	127	110	103	473	456	126	132	108	90	DEVONSHIRE.
3	81	77	65	316	294	79	81	70	64	CORNWALL.
119	126	95	91	424	427	123	118	104	82	SOMERSETSHIRE.
										VI.—WEST MIDLAND.
96	98	73	93	362	380	100	104	91	85	GLOUCESTERSHIRE.
3	29	42	24	140	137	43	30	37	27	HEREFORDSHIRE.
2	86	74	84	346	368	95	90	99	84	SHROPSHIRE.
14	232	215	210	911	870	219	222	226	203	STAFFORDSHIRE.
71	87	57	73	288	291	81	86	65	59	WORCESTERSHIRE.
31	123	102	108	494	546	151	148	125	122	WARWICKSHIRE.
										VII.—NORTH MIDLAND.
1	71	78	65	305	342	88	90	90	74	LEICESTERSHIRE.
8	3	3	8	22	32	13	7	5	7	RUTLANDSHIRE.
8	105	138	152	533	479	120	114	120	125	LINCOLNSHIRE.
1	110	110	120	461	469	119	120	127	103	NOTTINGHAMSHIRE.
5	103	78	92	368	354	91	104	73	86	DERBYSHIRE.
										VIII.—NORTH WESTERN.
7	182	156	162	677	621	149	151	172	149	CHESHIRE.
8	739	693	627	2847	2709	710	693	701	605	LANCASHIRE.
										IX.—YORK.
9	455	470	430	1804	1739	418	472	432	417	WEST RIDING.
1	71	85	75	322	319	93	84	82	60	EAST RIDING (*with York*).
6	64	75	69	294	271	66	62	82	61	NORTH RIDING.
										X.—NORTHERN.
9	129	146	153	558	535	125	131	147	132	DURHAM.
1	105	122	122	480	404	111	104	101	88	NORTHUMBERLAND.
4	80	78	84	356	324	97	79	73	75	CUMBERLAND.
2	18	20	19	89	76	27	16	18	15	WESTMORLAND.
										XI.—WELSH.
3	47	43	31	164	150	48	31	40	31	MONMOUTHSHIRE.
15	212	194	160	812	722	211	195	164	152	SOUTH WALES.
8	113	125	114	490	444	113	113	103	115	NORTH WALES.

DEATHS registered in England in the Four Quarters en

No.	DIVISIONS AND REGISTRATION COUNTIES.	Area in Statute Acres.	Population, 1851.	MALES AND FEMALES. Total.	Registered in the Quarte ending the last day of March.	June.	Sept.	De
	ENGLAND	37,324,915	17,927,609	425,703	134,542	106,493	87,646	97,0
	DIVISIONS.							
I.	LONDON	78,029	2,362,236	61942	19621	15001	13069	14
II.	SOUTH EASTERN	4,065,105	1,628,386	36129	11256	9087	7482	8
III.	SOUTH MIDLAND	3,201,290	1,234,332	27097	8692	6878	5758	6
IV.	EASTERN	3,214,099	1,113,982	24143	7654	6187	5012	5
V.	SOUTH WESTERN	4,994,490	1,803,291	38199	13180	9652	7025	8
VI.	WEST MIDLAND	3,865,332	2,136,573	50530	16961	12708	9692	11
VII.	NORTH MIDLAND	3,540,797	1,215,501	25847	8253	6630	5286	5
VIII.	NORTH WESTERN	2,000,227	2,488,438	69624	20825	16968	14905	16
IX.	YORK	3,654,636	1,789,047	41145	12184	10423	9177	9
X.	NORTHERN	3,492,322	969,126	22908	6818	5593	4998	5
XI.	WELSH	5,218,588	1,186,697	27539	9098	7366	5242	5
	I.—LONDON.							
	MIDDLESEX (*part of*)	32,487	1,745,601	45268	14367	10857	9537	10
	SURREY (*part of*)	22,951	482,435	12697	4059	3186	2635	2
	KENT (*part of*)	22,591	134,200	3977	1195	958	897	9
	II.—SOUTH EASTERN.							
1	**SURREY** (*extra-metropolitan*)	476,191	202,521	4471	1403	1164	935	9
2	**KENT** (*extra-metropolitan*)	1,013,838	485,021	10576	3232	2517	2357	2
3	**SUSSEX**	949,581	339,604	6950	2110	1746	1435	1
4	**HAMPSHIRE**	1,060,778	402,016	9736	3050	2524	1971	2
5	**BERKSHIRE**	564,717	199,224	4396	1461	1136	784	1
	III.—SOUTH MIDLAND.							
6	**MIDDLESEX** (*extra-metropolitan*)	176,555	150,606	3324	1066	797	756	7
7	**HERTFORDSHIRE**	428,143	173,962	3466	1074	833	694	8
8	**BUCKINGHAMSHIRE**	402,616	143,655	3263	1038	850	676	6
9	**OXFORDSHIRE**	479,267	170,247	3602	1185	888	717	8
10	**NORTHAMPTONSHIRE**	632,219	213,844	4943	1524	1260	1004	11
11	**HUNTINGDONSHIRE**	205,366	60,319	1219	408	320	212	2
12	**BEDFORDSHIRE**	305,366	129,805	3521	1051	811	787	8
13	**CAMBRIDGESHIRE**	571,758	191,894	4359	1346	1119	912	9
	IV.—EASTERN.							
14	**ESSEX**	983,443	344,130	7577	2347	1853	1666	17
15	**SUFFOLK**	930,345	336,136	7045	2311	1794	1410	15
16	**NORFOLK**	1,300,311	433,716	9521	2996	2540	1936	20

t, June 30th, September 30th, and December 31st, 1855.

MALES.				FEMALES.					DIVISIONS AND REGISTRATION COUNTIES.
d in the Quarter the last day of			TOTAL.	TOTAL.	Registered in the Quarter ending the last day of				
ge.	Sept.	Dec.			March.	June.	Sept.	Dec.	
577	44,942	49,011	216,587	209,116	66,585	51,816	42,704	48,011	**ENGLAND AND WALES.**
									DIVISIONS.
40	6722	7169	31354	30588	9898	7261	6347	7082	LONDON.
09	3984	4353	18942	17187	5460	4278	3498	3951	SOUTH EASTERN.
12	3007	3162	14181	13516	4192	3366	2751	3207	SOUTH MIDLAND.
09	2487	2593	12030	12113	3813	3078	2525	2697	EASTERN.
12	3461	4051	18822	19377	6682	4840	3564	4291	SOUTH WESTERN.
55	4959	5738	26076	24454	8237	6053	4733	5431	WEST MIDLAND.
41	2670	2809	12978	12869	4095	3289	2616	2869	NORTH MIDLAND.
59	7609	8626	33424	34200	10305	8299	7296	8300	NORTH WESTERN.
46	4729	4786	21059	20086	5986	5077	4448	4575	YORK.
00	2625	2770	11657	11251	3456	2693	2373	2729	NORTHERN.
84	2689	2904	14064	13475	4461	3582	2553	2879	WELSH.
									I.—LONDON.
00	4855	5244	22779	22489	7287	5257	4682	5263	**MIDDLESEX** (*part of*).
95	1357	1420	6354	6343	2077	1591	1278	1397	**SURREY** (*part of*).
45	510	505	2221	1756	534	413	387	422	**KENT** (*part of*).
									II.—SOUTH EASTERN.
99	500	486	2276	2195	712	565	435	483	**SURREY** (*extra-metropolitan*).
73	1296	1318	5667	4909	1552	1144	1061	1152	**KENT** (*extra-metropolitan*).
58	730	844	3511	3439	1041	878	705	815	**SUSSEX.**
80	1062	1178	5253	4483	1417	1144	909	1013	**HAMPSHIRE.**
89	396	527	2235	2161	738	547	388	488	**BERKSHIRE.**
									III.—SOUTH MIDLAND.
27	396	332	1730	1594	491	370	360	373	**MIDDLESEX** (*extra-metropolitan*).
13	350	443	1755	1711	525	420	344	422	**HERTFORDSHIRE.**
31	358	338	1641	1622	524	419	318	361	**BUCKINGHAMSHIRE.**
74	402	424	1918	1684	567	414	315	388	**OXFORDSHIRE.**
06	509	565	2467	2476	767	624	495	590	**NORTHAMPTONSHIRE.**
36	125	143	649	570	183	164	87	136	**HUNTINGDONSHIRE.**
90	381	426	1739	1782	509	421	406	446	**BEDFORDSHIRE.**
85	496	491	2282	2077	626	534	426	491	**CAMBRIDGESHIRE.**
									IV.—EASTERN.
62	831	865	3852	3725	1153	891	835	846	**ESSEX.**
18	682	722	3419	3626	1144	946	728	808	**SUFFOLK.**
29	974	1006	4759	4762	1516	1241	962	1043	**NORFOLK.**

DEATHS registered in England in the Four Quarters ending

No.	DIVISIONS AND REGISTRATION COUNTIES.	Area in Statute Acres.	Population, 1851.	MALES AND FEMALES.				
				Total.	Registered in the Quarter ending the last day of			
					March.	June.	Sept.	Dec.
	V.—SOUTH WESTERN.							
17	WILTSHIRE	778,283	240,966	5394	1732	1413	1060	1189
18	DORSETSHIRE	615,783	177,095	3605	1333	855	639	778
19	DEVONSHIRE	1,621,746	564,775	12008	4216	3017	2127	2648
20	CORNWALL	895,396	358,173	7444	2504	1880	1358	1702
21	SOMERSETSHIRE	1,083,282	462,262	9748	3375	2487	1841	2045
	VI.—WEST MIDLAND.							
22	GLOUCESTERSHIRE	716,045	419,514	9395	3326	2361	1761	1947
23	HEREFORDSHIRE	425,580	99,120	2318	814	584	442	478
24	SHROPSHIRE	924,676	249,504	5253	1823	1363	981	1086
25	STAFFORDSHIRE	755,017	630,545	16606	5465	4067	3247	3827
26	WORCESTERSHIRE	434,076	258,733	6642	1813	1468	1108	1253
27	WARWICKSHIRE	609,938	479,157	11316	3720	2865	2153	2578
	VII.—NORTH MIDLAND.							
28	LEICESTERSHIRE	535,346	235,920	4969	1582	1207	1058	1122
29	RUTLANDSHIRE	107,728	24,272	481	144	117	99	121
30	LINCOLNSHIRE	1,739,312	400,236	8326	2727	2256	1596	1747
31	NOTTINGHAMSHIRE	599,791	294,380	6279	2005	1558	1287	1429
32	DERBYSHIRE	558,620	260,093	5792	1795	1492	1246	1259
	VIII.—NORTH WESTERN.							
33	CHESHIRE	680,836	421,137	9736	2915	2490	2033	2298
34	LANCASHIRE	1,319,391	2,067,301	59888	17910	14478	12872	14628
	IX.—YORK.							
35	WEST RIDING	1,705,912	1,344,082	31579	9242	8022	7088	7227
36	EAST RIDING (*with York*)	717,662	251,560	5445	1642	1350	1223	1230
37	NORTH RIDING	1,231,062	193,405	4121	1300	1051	866	904
	X.—NORTHERN.							
38	DURHAM	754,183	411,679	10618	3054	2534	2431	2599
39	NORTHUMBERLAND	1,249,299	303,568	6773	1965	1683	1506	1619
40	CUMBERLAND	1,001,273	195,492	4445	1433	1094	838	1080
41	WESTMORLAND	487,567	58,387	1072	366	282	223	201
	XI.—WELSH.							
42	MONMOUTHSHIRE	432,906	177,130	4394	1477	1138	833	946
43	SOUTH WALES	2,816,599	607,456	14382	4672	3867	2800	3043
44	NORTH WALES	1,969,083	402,111	8763	2949	2361	1609	1844

:h 31st, June 30th, September 30th, and December 31st, 1855—*continued.*

MALES.				FEMALES.					DIVISIONS AND REGISTRATION COUNTIES.
istered in the Quarter ding the last day of			TOTAL.	TOTAL.	Registered in the Quarter ending the last day of				
	June.	Sept.	Dec.		March.	June.	Sept.	Dec.	
									V.—SOUTH WESTERN.
713	545	587	2688	2706	909	700	515	582	WILTSHIRE.
494	322	369	1747	1858	681	451	317	409	DORSETSHIRE.
1552	1057	1320	6013	5995	2132	1465	1070	1328	DEVONSHIRE.
936	677	815	3721	3723	1211	944	681	887	CORNWALL.
1287	869	960	4653	5095	1749	1280	981	1085	SOMERSETSHIRE.
									VI.—WEST MIDLAND.
1176	888	993	4692	4703	1691	1185	873	954	GLOUCESTERSHIRE.
320	228	237	1207	1111	392	264	214	241	HEREFORDSHIRE.
710	484	571	2746	2507	842	633	497	515	SHROPSHIRE.
2170	1674	1980	8698	7908	2591	1897	1573	1847	STAFFORDSHIRE.
732	552	627	2827	2815	897	736	566	626	WORCESTERSHIRE.
1547	1133	1330	5906	5410	1824	1318	1020	1248	WARWICKSHIRE.
									VII.—NORTH MIDLAND.
603	537	542	2481	2488	783	604	521	580	LEICESTERSHIRE.
60	46	58	233	248	75	57	53	63	RUTLANDSHIRE.
1123	819	891	4246	4080	1314	1133	777	856	LINCOLNSHIRE.
792	650	697	3126	3153	1018	766	637	732	NOTTINGHAMSHIRE.
763	618	621	2802	2900	905	729	628	638	DERBYSHIRE.
									VIII.—NORTH WESTERN.
1220	1071	1175	4899	4837	1482	1270	962	1123	CHESHIRE.
7449	6538	7451	30525	29363	8823	7029	6334	7177	LANCASHIRE.
									IX.—YORK.
4114	3683	3713	16246	15333	4506	3908	3405	3514	WEST RIDING.
712	607	594	2727	2718	828	638	616	636	EAST RIDING (*with York*).
329	439	479	2086	2035	652	531	427	425	NORTH RIDING.
									X.—NORTHERN.
1232	1288	1294	5464	5154	1504	1202	1143	1305	DURHAM.
849	788	828	3420	3353	1010	831	718	791	NORTHUMBERLAND.
565	443	539	2238	2207	742	529	395	541	CUMBERLAND.
154	106	109	535	537	200	128	117	92	WESTMORLAND.
									XI.—WELSH.
623	447	494	2329	2065	712	515	386	452	MONMOUTHSHIRE.
1987	1435	1569	7393	6989	2270	1850	1365	1474	SOUTH WALES.
1174	807	891	4342	4421	1479	1187	802	953	NORTH WALES.

ENGLAND. DEATHS at different Ages Registered in the Year 1855—in the DIVISIONS and REGISTRATION COUNTIES.

No.	DIVISIONS AND REGISTRATION COUNTIES.	MALES. TOTAL BIRTHS.	TOTAL DEATHS.	AGES AT DEATH. Under 1 Year.	1	2	3	4	Under 5 Years	5–	10–	15–	20–	35–	45–	55–	65–	75–
	ENGLAND -	323,960	216,587	54,798	16,282	8495	5760	4192	89,527	9040	5054	12,491	13,278	13,657	14,933	16,958	19,957	16,41
	DIVISIONS.																	
I.	LONDON† - - - -	43501	31354	7124	2313	1530	1038	695	13200	1299	566	1737	2211	2636	2722	2702	2575	1411
II.	SOUTH EASTERN -	25924	18942	3810	1106	629	439	314	6338	816	409	1485	1515	1268	1270	1443	2012	1829
III.	SOUTH MIDLAND -	20323	14181	3586	877	540	367	331	5701	759	366	772	752	846	860	1090	1321	1311
IV.	EASTERN - - - -	17730	12030	3056	686	350	271	207	4570	500	278	755	668	571	683	987	1270	1318
V.	SOUTH WESTERN -	27648	18822	3940	1002	656	461	361	6510	710	463	1106	1062	1047	1216	1717	2368	2132
VI.	WEST MIDLAND - -	41018	26076	7203	1871	939	616	408	11037	929	554	1387	1562	1606	1754	2092	2492	2108
VII.	NORTH MIDLAND -	21269	12978	3558	817	373	265	201	5214	452	337	832	675	639	793	1020	1393	1284
VIII.	NORTH WESTERN -	50766	33424	10155	3512	1652	1105	775	17200	1538	831	2203	2099	2390	2429	2477	2453	1523
IX.	YORK - - - - -	33310	21059	6193	1612	776	434	338	9353	778	498	1375	1157	1206	1323	1591	1901	1514
X.	NORTHERN - - -	19887	11657	3184	943	537	336	262	5262	561	308	731	691	680	680	798	935	1[illegible]
XI.	WELSH - - - -	20584	14064	2989	953	513	397	270	5122	698	444	1108	886	858	860	1091	1337	1211
	I.—LONDON.																	
	MIDDLESEX (*part of*)	31473	22779	5198	2104	1151	786	501	9740	930	408	1176	1589	1946	2018	1997	1813	982
	SURREY (*part of*) - -	9319	6354	1507	547	296	187	151	2688	287	102	329	425	529	577	564	503	286
	KENT (*part of*) - - -	2709	2221	419	162	83	65	43	772	82	56	232	197	161	127	141	259	162
	II.—SOUTH EASTERN.																	
1	SURREY (*extra-metrop.*)	3221	2276	470	142	84	44	48	788	110	44	155	152	137	162	208	245	211
2	KENT (*extra-metropolitan*)	8067	5667	1211	313	173	136	93	1928	214	115	447	497	402	367	407	599	532
3	SUSSEX - - - -	5220	3511	736	200	117	87	53	1193	140	90	236	235	195	250	278	387	388
4	HAMPSHIRE - - -	6303	5253	942	335	177	163	111	1728	242	110	518	459	387	343	390	507	427
5	BERKSHIRE - - -	3023	2235	451	116	76	39	39	721	110	50	127	172	147	148	160	274	243
	III.—SOUTH MIDLAND.																	
6	MIDDLESEX (*ex.-met.*)	2397	1759	361	81	62	37	42	583	78	41	103	115	160	147	148	173	138
7	HERTFORDSHIRE -	2657	1755	396	113	58	50	28	647	75	43	95	100	120	122	151	173	169
8	BUCKINGHAMSHIR.	2374	1641	395	107	65	36	35	638	98	51	83	82	95	91	119	166	172
9	OXFORDSHIRE - -	2655	1918	476	97	60	27	32	692	78	41	99	122	101	138	168	190	211
10	NORTHAMPTONSH.	3905	2467	686	170	80	52	46	1034	99	55	132	139	138	134	180	237	242
11	HUNTINGDONSHIR.	972	649	209	30	15	14	9	277	26	16	29	32	30	39	54	64	53
12	BEDFORDSHIRE -	2273	1739	463	130	100	71	62	826	129	54	100	63	82	82	118	125	124
13	CAMBRIDGESHIRE	3090	2282	598	149	100	80	77	1004	176	65	131	99	114	107	152	184	194
	IV.—EASTERN.																	
14	ESSEX - - - - -	5715	3852	866	213	134	116	94	1423	224	113	280	221	208	225	313	397	335
15	SUFFOLK - - - -	3339	3419	866	178	88	60	51	1243	117	82	201	191	145	189	258	410	435
16	NORFOLK - - - -	6676	4730	1324	295	128	95	62	1904	159	83	274	256	218	269	366	463	545

* This column includes the deaths of 33 males aged 100 years and upwards; namely, 15 aged 100, 6 aged 101, 2 aged 102, 3 aged 1
4 aged 104, 1 aged 105, 1 aged 106, and 1 aged 108 years.

† *The Causes of Death in London, in combination with the Ages at Death, are given at pp. 124-127; and the Causes of Death in Engl*
the Divisions and Registration Counties are also given at pp. 120-123 and pp. 128-143.

ENGLAND. DEATHS at different Ages Registered in the Year 1855 — in the DIVISIONS and REGISTRATION COUNTIES.

	DIVISIONS AND REGISTRATION COUNTIES.	FEMALES.																
		TOTAL BIRTHS.	TOTAL DEATHS.	AGES AT DEATH.														
				Under 1 Year.	1	2	3	4	Under 5 Years	5–	10–	15–	25–	35–	45–	55–	65–	75–	85·
	ENGLAND -	311,083	209,116	42,705	15,725	8345	5610	3831	76,216	8792	4898	14,909	14,783	14,107	12,751	16,238	20,801	19,088	60
	DIVISIONS.																		
I.	LONDON - - - -	42031	30588	5835	2795	1528	1041	628	11825	1210	522	1726	2225	2363	2238	2738	2877	2232	5
II.	SOUTH EASTERN -	24764	17187	2901	1014	554	444	316	5229	828	483	1363	1237	1201	1022	1347	1995	1855	5
III.	SOUTH MIDLAND -	19237	13516	2624	822	489	384	246	4565	672	405	1002	886	879	784	1050	1447	1365	4
IV.	EASTERN - - - -	16906	12113	2356	635	361	249	169	3770	541	345	967	847	788	629	880	1262	1401	5
V.	SOUTH WESTERN -	26667	19377	3113	1002	624	426	311	5536	834	442	1360	1236	1176	1153	1684	2571	2451	8
VI.	WEST MIDLAND -	39095	24454	5437	1933	934	590	407	9501	838	501	1640	1570	1649	1412	1830	2465	2442	7
VII.	NORTH MIDLAND -	20600	12869	2905	697	417	260	184	4463	455	345	1028	922	819	737	1032	1381	1280	3
VIII.	NORTH WESTERN -	48970	34200	6099	3464	1672	1079	707	13021	1510	733	2401	2576	2375	2227	2497	2557	1807	4
IX.	YORK - - - - -	33819	20086	4653	1470	686	464	345	7618	748	490	1687	1524	1320	1211	1467	1853	1640	5
X.	NORTHERN - - -	18701	11251	2394	942	550	314	251	4451	516	267	691	758	692	639	749	1076	1014	3
XI.	WELSH - - - -	19795	13475	2588	893	530	359	267	4437	642	365	1044	1002	845	699	964	1317	1511	5
	I.—LONDON.																		
	MIDDLESEX (*part of*)	30477	22489	4261	2071	1164	787	468	8751	880	378	1273	1647	1749	1671	1982	2108	1611	4
	SURREY (*part of*) - -	8884	6343	1209	573	283	183	122	2370	239	111	358	466	488	455	588	620	485	1
	KENT (*part of*) - -	2670	1756	365	149	81	71	38	704	71	33	95	112	126	112	168	144	136	
	II.—SOUTH EASTERN.																		
1	**SURREY** (*extra-metrop.*)	3123	2195	361	138	63	59	44	665	105	47	150	142	161	147	166	294	252	
2	**KENT** (*extra-metropolitan*)	7728	4909	894	302	146	118	74	1534	216	128	358	322	350	299	387	573	557	
3	**SUSSEX** - - - -	5073	3439	566	173	103	76	64	982	168	118	345	267	247	216	254	384	335	
4	**HAMPSHIRE** - - -	5997	4483	721	283	179	140	99	1422	230	132	350	351	301	232	356	479	438	
5	**BERKSHIRE** - - -	2843	2161	359	118	63	51	35	626	89	58	160	155	142	123	184	265	275	
	III.—SOUTH MIDLAND.																		
6	**MIDDLESEX** (*ex.-met.*)	2350	1594	252	81	70	29	30	462	55	36	102	118	121	119	142	196	179	
7	**HERTFORDSHIRE** -	2549	1711	339	108	56	48	32	583	64	50	129	103	102	93	137	202	173	
8	**BUCKINGHAMSHIR.**	2222	1622	268	87	72	52	28	507	78	60	140	97	90	103	151	188	161	
9	**OXFORDSHIRE** - -	2417	1684	304	76	40	27	22	469	62	48	113	121	126	119	138	204	214	
10	**NORTHAMPTONSH.**	3706	2476	542	160	75	63	32	881	110	66	173	179	176	132	172	270	254	
11	**HUNTINGDONSHIR.**	940	570	112	29	18	11	7	177	35	17	49	29	36	39	39	72	60	
12	**BEDFORDSHIRE** -	2195	1782	358	125	73	75	38	669	122	61	145	114	110	98	124	159	139	
13	**CAMBRIDGESHIRE**	2858	2077	449	147	85	79	57	817	146	67	151	122	118	88	147	156	205	
	IV.—EASTERN.																		
14	**ESSEX** - - - - -	5495	3725	632	290	140	111	80	1163	216	122	319	279	241	199	280	375	387	1
15	**SUFFOLK** - - - -	5028	3626	680	175	85	48	35	1023	149	117	311	237	239	185	270	402	478	1
16	**NORFOLK** - - - -	6383	4762	1044	230	136	90	51	1584	176	106	337	311	308	245	330	485	626	1

* This column includes the deaths of 60 females aged 100 years and upwards; namely, 25 aged 100, 15 aged 101, 4 aged 102, 3 aged 103, 4 aged 104, and 3 aged 105 years.

ENGLAND. Deaths at different Ages Registered in the Year 1855—in the Divisions and Registra Counties—*continued.*

No.	Divisions and Registration Counties.	Males. Total Births.	Total Deaths.	Ages at Death. Under 1 Year	1	2	3	4	Under 5 Years	5–	10–	15–	25–	35–	45–	55–	65–	75–
	V.—SOUTH WESTERN.																	
17	WILTSHIRE	3680	2038	507	172	87	72	45	943	97	63	175	158	130	175	234	314	319
18	DORSETSHIRE	2754	1747	401	89	64	34	24	612	47	36	106	92	100	112	152	211	219
19	DEVONSHIRE	8220	6013	1161	343	221	171	123	2019	220	140	330	372	349	391	546	746	709
20	CORNWALL	6182	3721	839	245	121	85	83	1373	174	107	248	196	191	222	368	407	342
21	SOMERSETSHIRE	6812	4053	972	243	163	99	86	1563	166	117	247	244	277	316	417	590	553
	VI.—WEST MIDLAND.																	
22	GLOUCESTERSHIRE	6878	4022	1072	306	195	130	74	1786	181	81	261	290	278	303	385	537	498
23	HEREFORDSHIRE	1423	1207	228	47	27	31	16	349	43	26	52	61	71	91	124	187	156
24	SHROPSHIRE	3745	2746	569	145	77	58	32	881	115	71	135	149	167	197	251	331	353
25	STAFFORDSHIRE	14680	8098	2834	750	324	189	148	4245	288	219	494	528	541	557	594	626	497
26	WORCESTERSHIRE	4612	2827	739	190	88	64	51	1132	112	48	136	169	176	191	235	285	284
27	WARWICKSHIRE	9080	5906	1761	453	228	125	87	2544	192	109	309	365	373	413	507	528	368
	VII.—NORTH MIDLAND.																	
28	LEICESTERSHIRE	4077	2481	672	162	61	40	31	966	61	54	138	135	122	132	206	303	276
29	RUTLANDSHIRE	370	233	49	12	8	5	1	75	4	10	11	10	11	12	20	30	20
30	LINCOLNSHIRE	6654	4246	1148	230	144	103	74	1719	195	112	256	218	218	269	295	425	411
31	NOTTINGHAMSHIRE	5353	3121	924	191	86	52	53	1306	92	63	196	140	146	180	243	356	297
32	DERBYSHIRE	4810	2892	765	216	74	60	42	1157	100	93	231	163	142	180	250	228	246
	VIII.—NORTH WESTERN.																	
33	CHESHIRE	7870	4899	1414	371	174	104	88	2151	106	131	311	263	301	340	374	441	321
34	LANCASHIRE	42896	30525	8741	3141	1478	1002	687	15049	1372	700	1802	1833	1999	2089	2103	2012	1912
	IX.—YORK.																	
35	WEST RIDING	27502	16246	4898	1344	626	350	274	7492	507	409	1096	890	923	1047	1188	1335	1060
36	EAST RIDING (*with York*)	4428	2727	774	163	79	43	35	1094	89	49	172	155	197	167	250	265	226
37	NORTH RIDING	3380	2083	521	105	71	41	29	767	92	40	107	112	86	112	153	231	285
	X.—NORTHERN.																	
38	DURHAM	10035	5464	1735	479	263	166	127	2761	248	152	354	290	294	293	338	339	292
39	NORTHUMBERLAND	5714	3420	873	277	144	90	63	1447	146	86	219	224	228	213	262	303	212
40	CUMBERLAND	3286	2238	482	139	116	74	63	894	132	55	129	137	128	135	143	205	193
41	WESTMORLAND	851	535	103	28	14	6	9	160	15	15	29	40	30	39	53	74	37
	XI.—WELSH.																	
42	MONMOUTHSHIRE	3415	2329	541	171	96	74	51	933	102	78	184	168	162	128	157	216	154
43	SOUTH WALES	11069	7393	1010	534	299	225	147	2815	371	248	592	469	438	496	567	618	602
44	NORTH WALES	6100	4342	838	248	118	93	72	1374	225	118	332	240	258	266	367	503	485

LAND. Deaths at different Ages Registered in the Year 1855—in the Divisions and Registration Counties—*continued.*

DIVISIONS AND TRATION COUNTIES.	FEMALES.																	
	Total Births.	Total Deaths.	Ages at Death.															
			Under 1 Year.	1	2	3	4	Under 5 Years	5—	10—	15—	25—	35—	45—	55—	65—	75—	85—	95 & upwards.
—SOUTH WESTERN.																		
ILTSHIRE	5556	2706	422	163	78	47	41	753	126	50	208	182	184	157	241	377	310	102	7
)RSETSHIRE	2605	1858	302	90	46	34	22	503	68	43	139	132	115	110	171	257	246	70	4
IVONSHIRE	8043	5095	889	326	208	149	106	1678	252	121	392	384	382	368	526	796	785	289	22
RNWALL	5789	3723	692	219	130	93	59	1193	169	84	270	217	189	207	311	439	454	186	4
MERSETSHIRE	6674	5095	808	253	162	103	83	1409	219	135	351	321	306	311	435	702	656	223	27
I.—WEST MIDLAND.																		
OUCESTERSHIRE	6498	4703	785	325	178	116	67	1471	158	92	313	288	303	273	421	600	576	195	15
REFORDSHIRE	1367	1111	182	30	23	25	12	281	47	23	71	67	68	57	94	158	182	53	10
ROPSHIRE	3566	2507	452	120	78	49	30	729	92	59	176	168	133	164	206	288	364	120	8
AFFORDSHIRE	14265	7908	2171	799	343	205	144	3660	300	149	522	511	551	413	489	608	544	147	14
ORCESTERSHIRE	4495	2815	606	173	96	57	61	995	80	70	196	196	187	161	216	296	303	103	12
ARWICKSHIRE	9404	5410	1239	477	216	140	93	2165	161	108	362	340	407	344	404	515	473	126	5
I.—NORTH MIDLAND.																		
ICESTERSHIRE	4002	2488	569	121	82	30	26	828	68	52	187	189	166	155	195	290	279	74	5
TTLANDSHIRE	341	248	39	10	6	8	2	65	10	6	18	14	14	12	27	26	42	14	—
NCOLNSHIRE	6253	4080	925	213	134	105	77	1454	102	117	330	281	230	217	299	384	407	156	13
OTTINGHAMSHIRE	5261	3135	770	175	95	49	28	1117	96	70	256	207	178	171	276	368	320	90	4
ERBYSHIRE	4740	2990	602	178	109	68	51	999	87	100	237	231	231	182	235	313	232	† 51	2
II.—NORTH WESTERN.																		
ESHIRE	7481	4857	1106	369	147	110	76	1799	183	133	333	370	317	311	411	474	354	122	8
NCASHIRE	41489	29303	6993	3104	1727	969	611	13222	1327	598	2048	2206	2058	1916	2686	2983	1453	346	20
IX.—YORK.																		
EST RIDING	26324	15338	3647	1207	551	375	266	6046	574	371	1344	1175	1019	927	1118	1349	1104	290	16
AST RIDING (*with York*)	4816	2718	651	167	82	51	45	996	83	64	209	202	173	186	184	251	278	90	2
ORTH RIDING	3179	2035	555	96	53	38	34	776	91	55	134	147	128	98	165	233	258	122	8
X.—NORTHERN.																		
RHAM	9503	5154	1262	509	279	141	132	2323	247	134	305	352	324	295	379	383	353	146	13
ORTHUMBERLAND	5273	3353	660	263	148	103	60	1234	132	64	202	230	205	195	262	363	338	112	16
MBERLAND	3120	2207	399	140	112	64	55	768	129	58	141	131	121	118	169	238	240	80	3
ESTMORLAND	895	557	73	30	11	6	6	126	17	11	43	45	42	31	39	72	83	27	1
XI.—WELSH.																		
ONMOUTHSHIRE	3363	2065	444	176	85	66	44	815	104	60	168	155	139	96	136	157	156	64	15
UTH WALES	10548	6989	1261	499	308	193	141	2402	327	188	526	525	448	352	483	655	736	292	35
ORTH WALES	5882	4421	683	218	137	100	82	1220	211	117	350	322	258	251	345	505	599	229	14

DEATHS of Males and Females from different Causes, Registe

CAUSES OF DEATH.	ENGLAND.		I. LONDON.		II. SOUTH EASTERN.		III. SOUTH MIDLAND.		IV. EASTE	
	Males.	Females.	Males.	Females.	Males.	Females.	Males.	Females.	Males.	F
ALL CAUSES	216587	209116	31354	30588	18942	17187	14181	13516	12039	
SPECIFIED CAUSES	213545	206253	31284	30512	18764	16995	13990	13296	11793	
1 ZYMOTIC DISEASES	42212	42384	6818	6855	3886	3578	3156	3114	2187	
CONSTITUTIONAL DISEASES:										
2 Diseases of uncertain or variable Seat	8360	11907	1028	1589	943	1248	654	899	498	
3 Tubercular Diseases	33068	34512	5653	4960	3024	2884	1890	2111	1764	
LOCAL DISEASES:										
4 Diseases of the Nervous System	28542	24339	3518	3096	2285	2027	1658	1411	1229	
5 Diseases of the Organs of Circulation	7067	7485	1195	1200	778	769	469	525	400	
6 Diseases of the Respiratory Organs	34095	29647	5814	5433	2625	2155	1929	1533	1816	
7 Diseases of the Digestive Organs	11421	11670	1582	1770	1051	986	757	781	621	
8 Diseases of the Urinary Organs	3208	988	511	186	372	115	102	51	245	
9 Childbirth and Diseases of the Organs of Generation	36	2907	6	466	7	242	3	165	2	
10 Diseases of the Organs of Locomotion	1312	1240	211	183	106	91	57	74	65	
11 Diseases of the Integumentary System	485	290	80	60	45	21	43	18	13	
DISEASES OF GROWTH, NUTRITION, AND DECAY:										
12 Malformations	498	418	123	78	51	37	30	41	25	
13 Premature Birth and Debility	9014	7904	861	722	783	587	741	586	723	
14 Atrophy	7371	7553	1038	1057	501	440	585	534	579	
15 Age	13670	17044	840	1633	1277	1415	972	1110	1051	
16 Sudden (Causes unascertained)	2395	1744	353	308	173	105	232	145	159	
17 VIOLENT CAUSES	10951	4341	1647	856	857	295	561	247	406	
1 1 Small-pox	1428	1097	574	465	279	165	169	110	62	
2 Measles	3702	3652	447	431	255	225	150	171	167	
3 Scarlatina	8916	8398	1302	1219	806	862	901	841	339	
4 Hooping Cough	4568	5617	1093	1345	289	348	284	367	276	
5 Croup	2371	2048	283	265	158	123	104	92	84	
6 Thrush	595	554	70	78	45	54	59	39	85	
7 Diarrhœa	6559	6211	1036	1013	496	457	402	388	332	
8 Dysentery	849	588	84	57	178	46	24	24	28	
9 Cholera	465	372	72	77	72	30	31	16	14	
10 Influenza	1676	1892	82	79	175	192	186	177	100	
11 Purpura and Scurvy	197	127	30	15	22	13	12	6	15	
12 Ague	74	75	12	12	14	7	3	8	9	
13 Remittent Fever	276	209	43	59	48	30	9	8	17	
14 Infantile Fever	221	217	24	21	13	15	17	11	6	
15 Typhus	7960	8072	1169	1173	753	755	642	640	500	
16 Metria (or Puerperal Fever)	-	1079	-	211	-	65	-	71	-	
17 Rheumatic Fever	579	467	62	58	62	50	36	31	46	
18 Erysipelas	1219	1037	224	183	133	111	94	86	85	
19 Syphilis	479	468	101	78	50	47	27	22	16	
20 Noma (or Canker)	68	110	10	15	4	5	6	6	5	
21 Hydrophobia	10	4	1	1	4	1	-	-	1	
2 22 Hæmorrhage	670	752	105	103	76	71	38	41	37	
23 Dropsy	3902	5469	351	481	472	590	296	449	210	
24 Abscess	831	694	68	58	90	92	61	55	58	
25 Ulcer	116	162	20	40	5	14	4	8	6	
26 Fistula	63	23	10	4	7	3	4	-	3	
27 Mortification	709	573	102	110	81	67	74	54	68	
28 Cancer	1825	4191	258	784	207	421	152	286	109	
29 Gout	225	52	28	9	45	8	15	5	14	
3 30 Scrofula	1666	1310	260	212	169	115	86	61	128	
31 Tabes Mesenterica	2465	2207	466	448	214	192	169	132	168	
32 Phthisis (or Consumption)	24402	27488	4670	5586	2235	2342	1424	1751	1392	
33 Hydrocephalus	4275	3208	857	714	546	245	209	147	176	
4 34 Cephalitis	1893	1573	310	285	118	106	86	88	74	
35 Apoplexy	4294	4351	679	720	512	513	309	340	240	
36 Paralysis	4367	4536	594	598	433	450	277	350	294	
37 Delirium Tremens	485	53	144	20	44	5	27	1	19	
38 Chorea	22	47	5	7	2	3	1	3	1	
39 Epilepsy	1119	1017	227	210	102	100	92	93	87	
40 Tetanus	98	53	14	4	14	9	6	5	6	
41 Insanity	223	271	50	61	18	24	29	21	14	
42 Convulsions	14053	13882	1 982	882	808	630	600	428	402	
43 Disease of Brain, &c.	2008	1577	413	300	294	181	141	89	111	

England, and in each of the Eleven Divisions, in the Year 1855.

V. South Western.		VI. West Midland.		VII. North Midland.		VIII. North Western.		IX. Yorkshire.		X. Northern.		XI. Monmouthshire and Wales.	
Males.	Females.	Males.	Females.	Males.	Females.	Males.	Females.	Males.	Females.	Males.	Females.	Males.	Females.
18822	19377	20076	21454	12978	12869	35424	31200	21039	20086	11657	11251	14064	13475
18335	19093	25646	24081	12813	12719	35003	33905	20793	19828	11410	11019	13505	12907
3135	3382	4383	4295	2170	2364	7815	7871	3657	3761	2442	2537	2503	2395
973	1434	1030	1408	502	762	970	1421	770	1030	451	640	512	693
2714	3012	3519	3300	1739	2158	5521	5966	3257	3571	1673	1748	2254	2242
2126	2004	3358	2673	2091	1783	4827	4086	3742	2959	1463	1159	2243	1975
682	742	914	975	441	498	922	1009	643	654	356	407	267	286
2363	2385	4721	4013	1812	1538	5954	5028	3000	2551	1478	1207	1843	1464
946	1021	1538	1412	784	742	1856	1904	1288	1275	655	724	543	504
207	80	396	125	233	54	358	155	298	80	147	52	150	25
2	208	6	340	4	186	2	412	1	302	1	143	2	276
89	93	137	162	76	83	244	186	156	149	66	62	85	90
53	30	74	27	30	21	67	47	35	26	19	17	20	10
47	46	62	55	23	15	56	58	44	36	26	16	11	10
825	829	1371	1122	590	444	1592	1233	960	736	867	585	452	421
690	731	876	888	440	493	1317	1245	680	697	307	347	378	396
1638	2308	1541	2158	1118	1247	1283	1680	1164	1480	644	1044	1142	1668
220	131	324	208	100	66	441	226	168	125	60	59	159	116
883	399	1547	554	651	265	1868	715	910	356	749	212	872	261
77	62	19	12	4	4	70	67	46	50	131	106	17	10
321	319	493	461	106	101	809	831	354	342	333	331	247	288
699	589	830	536	468	481	1706	1612	695	653	678	651	636	626
265	312	510	621	204	275	885	1115	349	452	200	275	213	232
211	163	264	230	144	104	586	488	188	176	105	95	234	220
58	46	70	71	39	47	52	50	80	76	14	8	13	7
307	285	857	775	343	355	1558	1483	736	662	284	316	198	150
42	28	75	51	38	39	186	152	113	112	45	37	30	22
16	13	50	27	26	17	72	57	60	37	67	86	5	4
226	202	224	215	168	220	134	158	115	161	66	92	102	86
19	12	21	22	8	7	34	20	13	9	10	6	4	6
6	4	6	4	7	9	8	8	2	4	7	8	–	6
14	19	7	7	15	16	48	70	28	20	30	28	22	18
12	18	21	31	11	7	70	56	16	20	13	23	18	16
656	841	901	864	480	500	1200	1152	686	702	347	292	646	574
–	73	–	114	–	67	–	176	–	100	–	74	–	67
57	60	75	56	33	35	87	69	54	39	30	20	37	19
94	88	157	116	64	78	161	151	103	100	75	46	47	21
42	45	61	73	17	11	120	109	24	30	15	33	6	6
2	10	9	8	–	5	26	37	2	7	2	11	2	5
–	–	3	1	–	–	1	–	–	–	–	–	–	1
83	89	68	77	24	38	94	100	77	92	45	43	52	43
804	747	938	694	254	366	455	646	360	504	229	310	273	405
108	80	117	95	61	46	122	93	83	78	36	35	27	20
15	26	16	18	7	14	11	14	9	4	4	7	9	8
4	3	12	2	4	2	6	3	1	–	3	3	1	–
57	61	87	70	38	29	69	61	67	39	27	21	29	13
174	413	305	446	110	261	196	501	167	368	105	217	111	202
36	5	28	6	4	6	17	3	6	5	2	1	10	2
130	122	201	158	68	73	226	177	106	112	52	61	138	106
175	151	302	264	99	102	350	365	191	194	216	177	110	83
2134	2450	2614	2915	1359	1817	4037	4801	2203	2869	1122	1278	1862	2069
255	219	402	363	193	166	908	623	502	490	285	229	144	84
163	190	229	163	92	89	359	272	230	222	116	81	87	64
466	505	506	462	204	229	518	497	437	466	214	161	157	183
496	532	579	507	264	257	562	598	353	345	228	253	247	283
21	1	51	3	15	1	76	18	35	2	25	4	16	–
4	3	2	0	1	2	2	7	1	8	2	3	1	3
113	98	146	121	55	53	132	119	94	99	45	25	44	45
14	11	9	5	3	4	16	7	6	5	3	2	7	4
36	28	24	40	12	11	29	27	11	12	5	3	5	9
697	826	1373	1187	1275	1023	2885	2327	2280	1686	723	558	1690	1234
236	187	267	179	90	114	248	219	166	114	92	74	70	50

DEATHS of Males and Females from different Causes, Registere

	CAUSES OF DEATH.	ENGLAND.		I. LONDON.		II. SOUTH EASTERN.		III. SOUTH MIDLAND.		IV. EASTERN	
		Males.	Females.	Males.	Females.	Males.	Females.	Males.	Females.	Males.	Fem
5	44 Pericarditis	294	294	65	57	23	24	27	12	13	
	45 Aneurism	222	99	60	19	20	9	10	5	8	
	46 Disease of Heart, &c.	6551	7101	1061	1184	735	736	432	509	380	
6	47 Laryngitis	640	515	163	129	58	39	27	23	24	
	48 Bronchitis	13783	13329	2774	2789	1117	955	741	636	689	
	49 Pleurisy	637	516	118	85	63	51	40	42	32	
	50 Pneumonia	14490	11362	2172	1865	1072	823	863	561	777	
	51 Asthma	3043	2111	569	383	137	131	143	115	159	
	52 Disease of Lungs, &c.	1502	1244	218	182	178	156	115	99	153	
7	53 Teething	2219	1838	405	277	166	140	118	88	79	
	54 Quinsey	214	160	62	35	20	19	8	12	18	
	55 Gastritis	384	426	41	69	23	30	19	20	15	
	56 Enteritis	1635	1599	731	170	145	106	108	81	84	
	57 Peritonitis	842	846	99	161	47	76	32	66	33	
	58 Ascites	300	336	71	101	33	56	18	37	14	
	59 Ulceration of Intestines	407	469	57	72	40	47	38	21	18	
	60 Hernia	421	448	64	106	46	29	27	29	26	
	61 Ileus	595	593	70	80	66	63	49	36	53	
	62 Intussusception	113	130	25	31	8	13	7	12	9	
	63 Stricture of the Intestinal Canal	91	142	14	21	7	21	8	7	9	
	64 Disease of Stomach, &c.	1071	1291	122	169	83	97	71	77	64	
	65 Disease of Pancreas	4	1	-	-	1	1	-	-	-	
	66 Hepatitis	719	727	75	112	66	52	38	46	29	
	67 Jaundice	653	647	90	100	74	63	49	43	54	
	68 Disease of Liver	2926	1794	251	255	219	172	164	154	120	
	69 Disease of Spleen	22	32	5	11	5	1	3	2	1	
8	70 Nephritis	163	81	16	8	13	8	11	8	12	
	71 Nephria (or Bright's Disease)	503	220	135	71	41	36	16	9	24	
	72 Ischuria	91	29	10	5	12	6	7	2	3	
	73 Diabetes	305	143	32	14	37	12	17	8	29	
	74 Stone	214	20	31	4	16	2	20	2	22	
	75 Cystitis	230	48	36	5	23	4	14	1	9	
	76 Stricture of the Urethra	218	-	53	-	32	-	10	-	8	
	77 Disease of Kidneys, &c.	1484	377	198	79	136	47	91	21	138	
9	78 Paramenia	-	61	-	8	-	2	-	1	-	
	79 Ovarian Dropsy	-	208	-	50	-	22	-	10	-	
	80 Childbirth	-	1900	-	264	-	130	-	107	-	
	81 Disease of Uterus and Organs of Generation	36	798	8	144	7	88	3	47	2	
10	82 Arthritis	46	54	8	8	6	1	1	-	3	
	83 Rheumatism	546	578	122	91	41	46	19	32	30	
	84 Disease of Joints, &c.	720	628	81	79	59	44	37	42	32	
11	85 Carbuncle	177	78	34	22	23	3	15	3	3	
	86 Phlegmon	161	94	34	16	9	5	13	8	6	
	87 Disease of Skin, &c.	147	118	18	20	13	13	15	7	4	
12	88 Cyanosis	177	123	42	32	18	14	18	7	6	
	89 Spina Bifida	113	134	31	18	6	8	6	16	8	
	90 Other Malformations	208	161	50	28	27	15	6	18	11	
	13–16—*See Classes, p.* 128-129.										
17	95 Intemperance	105	91	42	41	15	1	3	2	4	
	96 Privation of Food	58	33	25	13	6	2	4	4	-	
	97 Want of Breast-milk	459	391	213	180	39	27	18	24	16	
	98 Neglect	17	19	7	6	-	2	1	1	-	
	99 Cold	149	46	70	17	16	8	11	1	5	
	100 Poison	211	109	43	48	20	10	15	10	10	
	101 Burns and Scalds	1301	1676	163	195	98	117	79	90	44	
	102 Hanging and Suffocation	1030	384	163	87	105	37	52	30	37	
	103 Drowning	1960	512	282	72	170	32	108	31	91	
	104 Fractures and Contusions	4697	801	529	154	303	49	222	46	163	
	105 Wounds	517	100	89	20	69	8	23	5	29	
	106 Other Violence	287	119	52	23	18	12	15	3	7	
	Causes not specified	5042	2863	70	76	178	192	272	220	237	

ngland, and in each of the Eleven Divisions, in the Year 1855—*continued*.

V. South Western.		VI. West Midland.		VII. North Midland.		VIII. North Western.		IX. Yorkshire.		X. Northern.		XI. Monmouthsh. and Wales.	
Males.	Females.	Males.	Females.	Males.	Females.	Males.	Females.	Males.	Females.	Males.	Females.	Males.	Females.
22	29	40	40	8	17	47	45	20	28	17	22	13	8
18	9	20	7	6	8	42	12	13	10	9	9	7	5
642	704	854	938	427	478	833	982	610	596	330	376	247	273
54	46	72	61	29	21	84	72	59	52	44	29	20	16
1139	1085	1740	1671	594	585	2771	2849	1182	1116	469	491	587	575
66	47	82	57	26	33	81	64	40	42	24	27	66	43
1445	1081	2238	1811	848	681	3330	2002	1228	987	731	566	804	539
291	207	419	273	183	117	576	522	341	229	147	117	287	220
139	119	180	140	132	101	122	111	150	125	63	37	71	71
111	95	203	159	142	118	509	455	297	251	123	132	66	59
18	14	20	18	13	10	27	14	13	14	7	10	13	5
49	31	41	47	27	24	81	96	47	43	28	16	20	38
195	136	227	201	124	93	285	270	186	183	130	126	80	91
49	67	73	113	23	52	86	140	80	67	21	34	29	39
23	42	33	65	11	24	48	74	26	44	13	37	10	23
37	33	39	55	24	39	57	67	58	60	17	38	20	18
49	47	56	48	22	26	60	72	39	32	17	25	22	16
62	62	56	80	45	43	56	67	64	70	21	24	53	35
14	11	13	13	2	11	11	16	6	6	9	8	9	4
11	21	13	17	7	5	7	12	9	11	4	9	2	6
139	164	119	169	105	100	152	171	97	131	65	74	64	65
1	-	-	-	-	-	1	-	-	-	-	-	1	-
42	60	94	77	41	31	152	137	95	111	53	44	32	29
57	67	87	75	43	41	74	75	70	71	32	35	23	28
163	160	264	221	154	124	250	235	230	178	113	110	98	57
5	2	-	1	1	1	-	3	1	6	-	2	1	-
17	8	28	7	10	4	30	16	11	12	9	9	6	-
41	28	56	40	31	9	74	56	34	8	27	9	24	11
11	3	14	2	6	2	5	2	14	2	3	2	6	-
13	10	32	22	29	16	50	25	45	15	12	7	9	2
18	-	22	3	17	-	15	2	17	4	13	3	25	-
33	8	20	6	16	2	20	11	23	8	13	4	12	2
20	-	40	-	4	-	20	-	8	-	7	-	7	-
162	26	184	45	120	21	126	41	134	31	63	18	70	10
-	7	-	8	-	3	-	8	-	10	-	5	-	2
-	22	-	29	-	11	-	21	-	19	-	5	-	12
-	165	-	207	-	120	-	235	-	199	-	105	-	215
2	72	6	103	4	52	2	100	1	74	1	28	2	26
3	3	3	1	1	1	10	6	7	2	2	6	2	4
38	37	73	62	26	38	87	76	43	62	25	18	39	37
47	53	81	79	49	44	147	104	104	65	39	38	44	29
14	8	27	7	14	2	28	15	7	7	6	3	6	3
17	12	22	8	10	11	22	16	14	6	7	3	7	3
22	10	25	13	6	8	17	16	14	13	6	11	7	4
18	16	19	15	7	1	18	19	14	6	12	4	5	2
3	9	12	23	4	8	18	17	14	21	7	6	4	3
21	21	31	17	13	6	25	22	16	9	7	6	2	5
7	5	9	1	13	5	69	24	9	4	14	7	10	-
4	1	6	4	5	2	3	1	1	4	3	1	1	-
14	17	39	34	13	21	44	33	21	14	19	5	23	22
4	1	3	2	1	2	-	1	1	2	-	2	-	-
18	4	20	3	9	1	9	4	10	2	7	4	7	1
22	9	22	17	20	20	30	14	20	20	6	7	3	1
84	120	257	268	57	114	324	304	146	147	91	83	130	133
25	28	112	42	30	19	152	61	75	37	40	20	29	12
128	101	260	67	94	29	336	77	159	36	135	20	133	30
289	64	736	92	284	42	780	152	413	78	399	51	449	44
49	11	63	13	33	6	67	16	38	8	18	6	29	3
17	9	20	11	12	4	64	28	17	4	17	6	58	15
397	384	430	373	165	150	331	295	266	258	247	232	559	568

III. SOUTH MIDLAND COUNTIES.—DEATHS at different Ages, 1855—DISTRICTS—*continued.*

No.	DISTRICTS.	MALES. Total Births.	Total Deaths.	Ages at Death. Under 1 Year.	1	2	3	4	Under 5 Years.	5–	10–	15–	25–	35–	45–	55–	65–	75–	85–
	9.—OXFORDSHIRE.																		
153	Henley	259	182	39	12	3	2	6	62	5	2	13	9	9	12	16	21	25	4
156	Thame	262	175	52	2	2	3	3	62	9	9	10	9	5	9	16	16	22	5
157	Headington	263	217	54	9	6	3	1	73	11	5	15	16	12	18	23	21	13	1
158	Oxford	295	231	58	14	10	1	7	90	10	4	9	18	19	28	24	15	13	1
159	Bicester	267	187	47	12	7	3	–	69	9	2	9	18	10	10	18	17	12	3
160	Woodstock	200	145	35	7	3	3	–	48	4	4	10	8	5	8	15	18	21	3
161	Witney	352	256	54	15	12	3	3	87	10	5	9	17	16	16	21	36	25	13
162	Chipping Norton	275	176	49	11	6	3	3	72	5	3	8	6	5	14	12	21	29	4
163	Banbury	482	349	88	15	11	6	9	129	15	7	16	21	20	23	23	34	44	17
	10.—NORTHAMPTONSHIRE.																		
164	Brackley	221	132	25	10	–	3	–	38	5	6	5	5	7	10	12	17	13	4
165	Towcester	222	141	43	6	3	2	2	56	6	4	7	8	7	4	10	18	12	2
166	Potterspury	207	92	20	7	1	1	1	30	4	–	6	9	6	3	9	11	12	2
167	Hardingstone	145	100	25	7	4	1	1	38	6	2	7	7	6	4	7	11	9	5
168	Northampton	657	478	151	51	22	9	4	238	13	7	24	28	34	35	29	33	28	7
169	Daventry	330	229	49	10	7	2	–	68	10	4	15	25	11	15	18	32	21	7
170	Brixworth	244	172	51	7	5	5	3	71	4	3	8	10	7	6	10	20	25	7
171	Wellingborough	437	263	84	19	7	5	7	122	9	6	16	13	11	8	20	25	28	5
172	Kettering	336	177	48	10	9	7	6	80	7	3	8	3	9	9	17	16	19	3
173	Thrapston	241	147	51	8	2	2	2	65	2	3	8	3	10	6	10	17	17	6
174	Oundle	262	176	37	9	7	5	5	63	11	7	10	8	11	16	12	16	16	6
175	Peterborough	603	340	102	26	12	10	15	165	22	10	18	20	17	18	26	21	33	10
	11.—HUNTINGDONSHIRE.																		
176	Huntingdon	333	209	60	7	6	7	–	80	8	6	12	11	13	21	20	14	18	6
177	St. Ives	306	216	83	7	3	2	4	99	8	4	12	10	13	7	12	25	19	7
178	St. Neots	273	224	66	16	6	5	5	98	10	6	5	11	10	11	22	25	18	8
	12.—BEDFORDSHIRE.																		
179	Bedford	568	482	85	84	29	17	22	187	44	13	39	18	33	29	29	42	36	12
180	Biggleswade	420	309	93	19	18	3	6	142	20	12	13	12	17	13	27	22	22	8
181	Ampthill	294	208	81	10	12	4	2	109	14	5	13	7	8	5	12	11	20	4
182	Woburn	191	151	43	17	8	9	6	83	3	2	5	4	2	6	11	18	11	5
183	Leighton Buzzard	393	244	69	22	12	17	3	123	20	8	13	8	12	12	11	15	17	5
184	Luton	491	345	89	28	21	21	23	182	28	14	17	14	10	17	28	17	18	7
	13.—CAMBRIDGESHIRE.																		
185	Caxton	198	114	32	10	4	6	3	55	6	5	6	–	6	2	8	9	15	2
186	Chesterton	399	294	91	19	12	14	9	145	23	11	12	12	10	10	18	17	26	10
187	Cambridge	383	331	51	23	16	5	17	112	27	8	29	22	22	29	31	29	16	6
188	Linton	202	181	28	5	9	11	13	66	22	5	11	7	8	11	9	19	22	1
189	Newmarket	441	417	91	29	23	13	12	168	42	14	26	24	21	14	25	38	32	13
190	Ely	424	264	89	22	4	7	5	127	9	1	13	9	11	12	21	25	28	7
191	North Witchford	259	175	54	8	7	9	7	85	17	5	12	8	7	6	12	12	6	3
192	Whittlesey	158	106	40	7	8	2	1	58	5	1	5	8	6	2	5	6	10	–
193	Wisbeach	626	400	122	26	17	13	10	188	25	15	17	9	23	21	23	28	39	11

IV.—EASTERN COUNTIES.

	14.—ESSEX.																		
194	West Ham	793	492	121	36	15	15	10	197	43	22	31	33	33	27	26	40	31	9
195	Epping	218	162	24	6	3	3	2	38	6	7	10	5	7	16	20	30	15	7
196	Ongar	192	127	26	6	3	2	4	41	2	4	3	9	10	8	13	13	19	4
197	Romford	407	260	64	20	7	10	4	105	11	7	16	18	22	16	22	23	15	4
198	Orsett	206	166	35	9	11	6	8	69	16	8	7	13	14	7	11	10	7	4
199	Billericay	181	144	31	3	6	3	4	47	7	3	18	13	6	8	13	13	12	4
200	Chelmsford	458	355	70	18	10	18	6	122	21	9	21	19	16	24	33	39	39	11
201	Rochford	283	178	43	7	8	4	7	69	15	4	8	8	7	11	16	20	17	2
202	Maldon	333	272	58	22	9	4	10	103	12	9	17	19	12	18	20	34	23	5
203	Tendring	425	281	57	17	13	11	4	102	16	8	17	10	16	19	24	25	38	9
204	Colchester	514	224	42	13	10	6	5	76	9	7	24	13	10	12	27	29	10	7
205	Lexden	424	193	40	11	4	6	5	66	10	5	19	10	9	8	14	18	24	9
206	Witham	261	153	38	5	6	9	4	62	10	1	13	10	5	10	7	18	14	3
207	Halstead	300	209	57	11	7	3	8	86	7	6	20	13	9	12	12	20	15	8
208	Braintree	261	184	60	8	7	4	2	71	7	5	12	11	9	10	13	19	20	7
209	Dunmow	328	221	59	10	4	5	3	81	8	2	19	7	12	12	24	27	22	1
210	Saffron Walden	331	231	51	11	11	7	8	88	24	6	25	10	11	7	18	19	19	4
	15.—SUFFOLK.																		
211	Risbridge	299	201	43	15	9	3	8	78	16	6	8	15	10	10	8	24	18	5
212	Sudbury	523	343	90	22	21	15	3	151	11	10	14	13	11	17	19	44	39	15
213	Cosford	273	155	34	9	3	1	1	48	2	8	7	8	5	7	16	21	28	5
214	Thingoe	292	162	40	11	2	2	1	56	4	6	8	9	11	9	13	18	21	3
215	Bury St. Edmunds	230	174	45	6	6	5	6	68	9	10	9	6	9	8	13	18	17	7
216	Mildenhall	163	86	19	7	2	2	2	32	5	3	7	3	5	5	6	8	8	4
217	Stow	345	202	43	12	5	3	2	65	4	3	13	19	4	12	20	31	24	6
218	Hartismere	278	194	49	7	6	1	1	64	7	4	14	18	12	13	5	29	30	7
219	Hoxne	254	145	44	3	1	2	–	50	3	6	11	10	4	6	13	17	14	10
220	Bosmere	261	140	30	6	2	1	2	41	5	7	8	8	7	9	12	17	20	10
221	Samford	184	131	26	7	4	2	2	41	7	4	23	5	8	11	16	12	20	4
222	Ipswich	561	376	111	27	8	9	8	163	12	5	33	30	11	25	31	41	20	8
223	Woodbridge	345	251	55	8	7	3	3	76	2	4	24	16	15	13	29	31	28	11
224	Plomesgate	323	184	41	10	3	2	2	58	8	5	14	8	6	11	8	21	30	14
	Blything	448	273	82	11	4	2	3	102	9	3	11	9	10	15	25	37	28	14
	Wangford	211	157	40	8	1	2	2	53	3	2	8	4	4	9	15	23	20	10
	Lyford	331	245	74	9	4	5	5	97	10	1	22	10	15	9	15	27	23	8

* *Aged 101.* † Aged 100. ‡ One aged 100.

DEATHS of FEMALES from different Causes registered in each of the REGISTRATION COUNTIES in the Year 855

CAUSES OF DEATH.	FEMALES.															
	DIVISION I. LONDON.			DIVISION II. SOUTH EASTERN COUNTIES.					DIVISION III. SOUTH MIDLAND COUNTIES.							
	Middlesex (*part of*).	Surrey (*part of*).	Kent (*part of*).	1. Surrey (*extra-metropolitan*).	2. Kent (*extra-metropolitan*).	3. Sussex.	4. Hampshire.	5. Berkshire.	6. Middlesex (*extra-metropolitan*).	7. Hertfordshire.	8. Buckinghamshire.	9. Oxfordshire.	10. Northamptonshire.	11. Huntingdonshire.	12. Bedfordshire.	13. Cambridgeshire.
ALL CAUSES	22489	6343	1756	2195	4909	3439	4483	2161	1594	1711	1622	1684	2476	570	1782	2077
SPECIFIED CAUSES	21428	6335	1749	2170	4833	3410	4447	2135	1582	1680	1609	1600	2436	546	1772	2020
1 ZYMOTIC DISEASES	5017	1456	382	442	1024	678	1023	411	320	372	384	263	545	126	555	549
CONSTITUTIONAL DISEASES:																
2 Diseases of uncertain or variable Seat	1172	327	92	171	357	256	290	174	118	121	107	123	176	45	99	110
3 Tubercular Diseases	3643	1019	298	310	742	703	771	356	250	269	269	287	319	115	270	332
LOCAL DISEASES:																
4 Diseases of the Nervous System	2222	686	188	270	501	394	528	244	225	206	156	167	281	40	188	154
5 Diseases of the Organs of Circulation	927	256	77	110	225	150	170	114	95	75	54	75	89	17	60	61
6 Diseases of the Respiratory Organs	4143	1019	271	306	628	351	539	331	179	191	201	217	360	61	180	239
7 Diseases of the Digestive Organs	1309	377	84	135	273	217	247	114	94	97	97	89	124	25	101	104
8 Diseases of the Urinary Organs	144	54	8	21	37	25	23	9	7	6	8	9	8	3	5	5
9 Childbirth and Diseases of the Organs of Generation	327	109	30	27	79	51	49	36	16	26	11	19	41	8	17	27
10 Diseases of the Organs of Locomotion	137	41	5	4	22	26	33	6	12	6	8	15	9	5	9	10
11 Diseases of the Integumentary System	46	10	4	6	7	2	5	3	3	3	4	1	5	–	1	1
DISEASES OF GROWTH, NUTRITION, AND DECAY:																
12 Malformations	58	17	3	10	8	11	5	3	5	2	5	6	7	2	6	8
13 Premature Birth, and Debility	320	151	51	71	169	128	155	64	46	68	63	81	123	30	89	86
14 Atrophy	750	245	62	50	116	83	139	50	44	60	69	51	139	15	49	107
15 Age	1183	342	108	173	431	268	376	155	121	136	113	190	223	47	105	170
16 Sudden (Causes unascertained)	222	36	50	9	40	12	25	19	9	9	35	31	34	–	9	18
17 VIOLENT CAUSES	608	212	36	53	84	51	71	36	33	28	22	26	53	7	29	39
1 Small-pox	347	83	35	21	56	10	39	39	18	23	13	32	5	1	11	7
2 Measles	334	55	42	41	61	43	45	34	9	11	12	4	71	–	35	31
3 Scarlatina	907	235	77	65	189	174	270	73	84	67	125	54	94	26	101	248
4 Hooping Cough	1021	288	96	45	83	77	69	44	29	69	76	22	75	16	51	69
5 Croup	190	69	15	19	41	32	19	15	15	17	10	7	14	6	16	7
6 Thrush	50	22	6	7	22	10	7	8	3	7	3	2	13	3	4	4
7 Diarrhœa	737	211	65	61	169	75	109	41	64	43	47	45	59	26	64	40
8 Dysentery	42	14	1	6	20	5	9	3	1	2	3	4	2	1	7	4
9 Cholera	60	12	5	3	17	5	4	1	1	3	–	2	1	1	7	1
10 Influenza	76	21	2	21	67	54	35	15	13	19	28	13	33	9	40	22
11 Purpura and Scurvy	11	2	2	1	7	1	1	3	–	1	–	2	–	1	–	2
12 Ague	9	1	2	–	3	2	1	1	–	–	–	–	3	5	–	–
13 Remittent Fever	31	22	6	1	17	5	14	2	–	–	3	–	2	1	1	1
14 Infantile Fever	14	7	–	4	2	4	3	2	4	1	1	2	2	–	–	1
15 Typhus	820	294	59	107	190	136	233	89	57	74	60	71	138	25	134	81
16 Metria (or Puerperal Fever)	147	31	13	11	18	5	21	8	4	11	7	9	20	–	11	9
17 Rheumatic Fever	43	11	4	9	8	11	11	11	1	6	5	3	8	2	1	5
18 Erysipelas	122	31	10	11	34	18	34	14	14	13	9	5	16	2	12	15
19 Syphilis	61	15	2	4	15	11	11	6	2	4	2	5	5	–	2	2
20 Noma (or Canker)	14	1	–	2	2	–	1	–	1	1	–	1	2	1	–	–
21 Hydrophobia	1	–	–	1	–	–	–	–	–	–	–	–	–	–	–	–
22 Hæmorrhage	75	22	6	15	18	6	20	4	10	7	2	4	8	3	5	2
23 Dropsy	361	92	28	60	119	135	128	88	52	55	37	49	100	20	47	50
24 Abscess	41	15	2	10	25	17	23	8	9	10	8	5	4	2	10	7
25 Ulcer	26	11	3	3	6	4	1	–	1	1	1	3	1	1	–	–
26 Fistula	3	1	–	2	2	–	1	–	–	–	–	–	–	–	–	–
27 Mortification	74	29	7	6	17	11	16	17	9	7	6	9	6	2	8	7
28 Cancer	586	153	45	65	138	81	91	56	55	41	50	43	57	17	29	44
29 Gout	6	2	1	3	2	2	–	1	2	–	3	–	–	–	–	–
30 Scrofula	137	43	12	11	39	26	22	17	10	8	11	15	14	4	5	14
31 Tabes Mesenterica	342	88	18	17	49	45	53	18	20	12	25	21	24	2	14	14
32 Phthisis (or Consumption)	2344	730	212	250	598	565	632	297	190	237	218	238	247	99	281	281
33 Hydrocephalus	500	158	56	32	56	69	64	24	30	12	15	13	24	10	20	23

(*continued at p. 139.*)

IV. EASTERN COUNTIES.—DEATHS at different Ages, 1855—DISTRICTS—*continued*

No.	DISTRICTS.	Total Births.	Total Deaths.	MALES. Ages at Death. Under 1 Year.	1	2	3	4	Under 5 Years.	5—	10—	15—	25—	35—	45—	55—	65—
	16.—NORFOLK.																
228	Yarmouth	431	309	92	31	8	9	3	143	14	2	17	13	13	17	21	31
229	Flegg	147	93	28	6	3	1	2	40	3	3	4	5	8	7	2	6
230	Tunstead	216	178	48	4	3	-	1	56	4	6	15	5	9	11	12	27
231	Erpingham	322	222	64	9	4	6	1	84	6	2	13	4	9	12	16	28
232	Aylsham	325	222	72	11	5	-	2	90	3	4	16	14	7	9	17	20
233	St. Faiths	195	108	32	6	5	1	3	47	4	1	5	7	2	9	10	9
234	Norwich	1123	994	260	86	47	33	16	442	30	10	43	64	50	66	82	105
235	Forehoe	182	143	37	12	3	3	4	59	8	4	3	6	4	7	8	13
236	Henstead	174	103	28	7	4	-	-	39	4	-	8	6	5	4	11	5
237	Blofield	184	96	24	8	-	3	3	38	4	-	10	7	8	7	3	8
238	Loddon	213	138	31	3	4	2	-	45	8	2	9	6	3	10	9	18
239	Depwade	427	281	74	10	6	3	4	97	8	6	23	25	10	16	11	28
240	Guiltcross	183	142	38	8	6	2	1	55	4	2	9	3	9	6	10	16
241	Wayland	184	122	34	8	2	2	2	48	4	4	5	7	2	7	10	11
242	Mitford	424	295	76	17	5	6	6	110	10	10	19	11	15	12	31	28
243	Walsingham	332	232	72	10	2	1	1	86	7	3	16	9	12	12	20	13
244	Docking	269	181	48	8	3	4	5	68	5	4	11	9	5	8	16	15
245	Freebridge Lynn	221	141	41	7	3	4	2	57	5	2	10	9	6	8	14	12
246	Kings Lynn	269	205	53	14	8	5	1	81	10	4	5	14	14	14	19	18
247	Downham	331	230	72	14	3	-	3	92	6	7	10	14	12	10	17	22
248	Swaffham	221	142	37	5	2	3	-	47	5	1	11	9	6	10	4	18
249	Thetford	300	182	58	11	2	7	2	80	7	6	10	9	7	7	21	17

V.—SOUTH WESTERN COUNTIES.

	17.—WILTSHIRE.																
250	Highworth	341	191	66	11	5	1	4	87	3	5	13	10	13	12	14	12
251	Cricklade	181	122	38	7	1	-	-	46	7	1	5	4	7	7	8	12
252	Malmsbury	217	140	24	5	7	2	2	40	6	1	10	10	3	2	16	18
253	Chippenham	354	258	53	14	9	9	5	92	8	10	22	17	15	17	15	23
254	Calne	122	88	15	5	1	1	1	23	3	3	5	5	4	4	11	9
255	Marlborough	167	99	20	11	-	3	-	34	3	1	4	7	5	5	9	24
256	Devizes	312	223	41	11	3	3	2	60	12	6	16	18	18	18	25	24
257	Melksham	275	232	53	24	5	8	6	96	9	7	11	10	7	18	23	21
258	Bradford	151	110	13	7	6	1	1	28	3	3	8	10	11	10	13	16
259	Westbury	186	145	40	7	4	3	1	55	5	1	10	4	7	11	12	19
260	Warminster	253	172	34	10	6	6	1	57	2	8	7	5	7	12	16	28
261	Pewsey	211	147	40	12	3	4	2	61	6	3	8	8	5	14	11	9
262	Amesbury	127	79	17	3	2	6	5	33	2	1	5	4	4	5	7	9
263	Alderbury	202	199	26	14	10	8	3	61	7	6	20	20	10	13	15	29
264	Salisbury	148	116	22	8	10	8	5	53	4	1	5	4	4	9	12	8
265	Wilton	170	144	30	9	9	3	3	54	6	1	9	11	8	4	11	17
266	Tisbury	150	138	23	10	6	4	3	46	9	4	10	4	3	9	8	21
267	Mere	108	76	10	4	-	2	1	17	2	1	7	7	2	5	5	14
	18.—DORSETSHIRE.																
268	Shaftesbury	175	109	21	4	8	3	2	38	2	2	4	9	8	12	6	15
269	Sturminster	172	105	27	7	6	1	3	44	3	3	5	2	7	4	13	7
270	Blandford	215	130	27	5	2	7	-	41	8	2	8	7	11	6	5	18
271	Wimborne	283	183	45	5	9	2	3	64	5	2	14	8	6	8	18	27
272	Poole	201	143	28	14	7	3	2	54	3	3	11	12	5	9	12	13
273	Wareham	244	135	27	5	7	2	5	46	3	2	9	6	12	10	14	9
274	Weymouth	328	213	38	9	7	4	4	62	4	5	17	10	20	19	19	29
275	Dorchester	391	249	67	16	6	-	2	91	5	4	17	14	15	19	19	26
276	Sherborne	206	118	31	10	2	4	1	48	3	4	7	8	2	7	12	12
277	Beaminster	228	144	34	6	2	1	1	44	5	3	8	5	8	6	16	21
278	Bridport	303	218	56	8	8	7	1	80	6	6	6	11	11	12	18	34
	19.—DEVONSHIRE.																
279	Axminster	240	175	28	7	3	-	1	37	10	7	6	9	11	7	20	36
280	Honiton	296	206	36	8	4	3	3	54	8	5	10	12	10	13	25	27
281	St. Thomas	603	501	87	10	16	13	13	139	23	10	28	33	33	39	43	74
282	Exeter	441	392	81	29	11	9	4	134	18	10	26	24	34	37	39	31
283	Newton Abbot	772	545	111	27	21	16	11	186	20	10	30	39	33	48	37	76
284	Totnes	477	305	57	23	8	6	4	98	16	9	17	12	17	10	33	39
285	Kingsbridge	321	218	35	20	8	7	7	77	10	10	6	8	7	14	16	30
286	Plympton St. Mary	291	213	37	7	10	8	3	65	8	7	11	14	15	13	23	24
287	Plymouth	850	693	178	56	31	26	12	303	17	20	25	41	55	56	60	58
288	East Stonehouse	206	200	32	16	12	4	6	70	6	2	26	25	18	9	21	16
289	Stoke Damerel	614	527	106	40	28	28	21	223	28	9	31	45	33	22	24	53
290	Tavistock	516	338	63	25	19	14	13	134	12	11	27	24	16	23	27	30
291	Okehampton	256	194	22	11	4	6	3	46	6	3	12	14	7	8	19	40
292	Crediton	315	194	38	11	8	5	2	64	6	5	8	10	9	11	21	28
293	Tiverton	456	350	66	18	11	10	6	111	11	7	18	19	15	19	36	43
294	South Molton	279	192	42	6	9	3	1	61	9	2	7	10	2	9	24	41
295	Barnstaple	561	379	74	11	9	6	6	106	11	8	19	17	21	29	40	56
296	Torrington	279	144	22	5	3	1	2	33	3	2	10	8	4	11	18	22
297	Bideford	291	155	30	5	2	1	2	40	3	2	8	4	8	10	11	24
298	Holsworthy	136	92	18	8	4	5	3	38	3	1	5	4	1	3	9	8
	20.—CORNWALL.																
299	Stratton	122	76	9	2	1	2	2	16	2	2	3	3	1	5	7	11
300	Camelford	146	66	15	3	-	1	1	20	4	3	7	2	3	3	5	7
301	Launceston	310	199	44	16	5	6	3	76	5	3	9	10	8	11	29	31
302	St. Germans	279	196	39	12	8	6	1	66	17	6	13	8	14	14	15	19
303	Liskeard	753	438	103	39	20	17	14	193	17	16	28	23	20	18	23	44
304	Bodmin	346	237	54	12	4	4	3	77	7	3	14	14	18	8	19	36
305	St. Columb	302	157	33	8	4	3	4	51	5	3	10	6	6	5	21	22

* Aged 100. † Aged 102. ‡ Aged 103.

V. EASTERN COUNTIES.—DEATHS at different Ages, 1855—DISTRICTS—*continued.*

DISTRICTS.	FEMALES.																		
	Total Births.	Total Deaths.	Ages at Death.																
			Under 1 Year.	1	2	3	4	Under 5 Years.	5–	10–	15–	25–	35–	45–	55–	65–	75–	85–	95 & upwds.
16.—NORFOLK.																			
[illegible]	416	353	64	33	11	8	2	118	15	4	25	24	17	29	30	35	41	15	–
– – – – – – –	134	76	17	3	1	5	1	27	6	2	6	5	6	3	5	7	7	2	–
AD – – – – – –	221	158	39	5	1	2	1	48	3	3	8	9	11	10	12	22	23	7	2
HAM – – – – – –	286	256	60	8	5	6	1	80	8	5	17	22	15	11	15	20	42	18	3
M – – – – – –	327	230	46	8	5	3	–	62	7	3	23	15	10	10	15	26	43	14	2*
THS – – – – – –	102	96	23	5	1	2	3	36	2	4	8	5	6	6	2	13	13	1	–
M – – – – – –	1115	952	215	75	43	28	18	379	38	16	50	59	52	48	90	98	93	28	1
E – – – – – –	107	126	28	2	4	1	2	37	6	6	10	7	16	2	7	9	23	3	–
AD – – – – – –	161	122	17	7	4	–	–	28	1	4	12	7	8	8	10	20	17	7	–
LD – – – – – –	151	129	26	3	4	2	1	36	5	3	6	9	11	13	9	12	17	8	–
I – – – – – –	224	153	27	12	6	1	4	50	5	1	16	9	11	7	7	10	28	7	–
DE – – – – – –	372	275	65	11	3	4	3	86	8	5	27	16	24	7	14	31	40	16	1†
ROSS – – – – – –	173	149	30	10	3	1	–	44	4	6	7	8	17	5	10	16	18	14	–
ND – – – – – –	162	128	26	4	2	5	–	37	5	1	8	7	8	5	5	18	21	11	2
D – – – – – –	426	278	61	11	8	3	4	87	11	8	23	13	16	13	23	22	43	17	2
GHAM – – – – – –	295	214	40	15	3	1	3	71	3	3	17	24	8	11	18	21	29	8	1
G – – – – – –	268	187	37	8	5	5	2	57	9	6	9	15	16	5	5	21	37	7	
IDGE LYNN – – – –	211	156	29	5	4	3	4	45	5	3	7	6	9	5	7	8	9	10	2
LYNN – – – – – –	255	201	40	15	5	5	1	66	9	7	8	15	10	13	15	26	25	9	–
AM – – – – – –	369	228	66	7	11	2	2	88	8	6	18	17	19	12	12	21	14	11	2
AM – – – – – –	102	139	30	5	5	1	–	41	8	5	8	6	9	11	7	15	19	10	–
SD – – – – – –	295	196	47	8	2	2	2	61	10	5	22	15	9	11	12	14	24	11	2

V.—SOUTH WESTERN COUNTIES.

7. WILTSHIRE.																			
RTH – – – – – –	340	201	45	10	–	2	4	61	8	4	20	19	14	10	15	20	24	5	1
ADE – – – – – –	173	134	23	10	6	2	2	43	8	2	13	8	8	7	11	17	13	4	–
BURY – – – – – –	238	140	27	7	4	1	2	41	5	5	15	14	9	7	9	20	8	7	–
HAM – – – – – –	322	239	48	19	10	4	2	83	19	5	16	13	24	15	21	27	22	13	1
– – – – – – –	126	90	17	2	5	–	2	26	7	1	4	9	7	5	12	16	5	6	1
DBOUGH – – – – –	129	119	24	5	2	1	1	33	6	2	9	7	11	10	12	11	16	2	–
S – – – – – –	323	220	23	11	4	3	1	42	6	6	16	15	16	16	26	40	30	7	–
LAW – – – – – –	235	225	33	28	9	5	5	80	14	3	15	13	14	7	12	32	26	9	–
RD – – – – – –	151	151	23	5	5	3	3	39	4	7	8	12	11	5	17	22	23	4	–
RY – – – – – –	168	130	24	7	7	4	2	44	3	1	13	7	7	4	11	17	18	4	1
STER – – – – – –	214	189	25	7	1	4	1	38	6	6	10	11	15	12	18	31	32	10	1
– – – – – – –	172	127	14	4	3	5	–	26	5	2	10	13	7	9	9	22	16	7	1
AT – – – – – –	111	84	14	9	2	1	1	27	2	1	8	5	9	2	6	9	10	5	–
URY – – – – – –	234	179	23	10	2	1	3	39	13	4	19	8	10	13	10	26	23	5	–
RY – – – – – –	141	123	16	11	6	6	3	42	4	2	3	6	6	12	15	16	11	5	1
– – – – – – –	149	128	10	6	5	4	5	30	5	3	12	10	6	11	9	27	13	3	–
Y – – – – – –	163	123	19	11	6	1	3	40	7	3	10	7	8	5	10	16	14	2	1
– – – – – – –	128	75	14	3	1	–	1	19	4	2	7	5	2	7	9	8	8	4	–
DORSETSHIRE.																			
BURY – – – – – –	192	131	18	7	2	1	1	29	4	5	10	12	7	9	19	19	13	4	–
STER – – – – – –	158	130	28	8	1	1	–	38	3	2	16	7	7	4	12	18	18	5	–
ORD – – – – – –	186	141	21	6	4	1	2	34	6	7	8	13	11	6	17	20	10	8	1†
SE – – – – – –	263	150	18	8	1	3	2	32	5	5	12	17	14	9	16	19	27	8	–
– – – – – – –	209	125	18	10	7	4	2	41	6	6	4	7	5	12	9	12	15	8	–
AM – – – – – –	244	154	18	9	2	3	2	34	6	5	14	11	13	9	15	17	25	5	2
UTH – – – – – –	333	238	46	9	4	5	2	66	9	4	13	14	12	14	23	37	33	11	2
STER – – – – – –	393	393	59	16	7	3	6	91	13	3	23	22	21	17	23	38	37	15	–
NGE – – – – – –	183	151	25	7	7	3	1	43	6	2	16	7	11	10	10	20	20	6	–
STER – – – – – –	215	156	24	7	3	5	1	40	6	1	13	14	7	10	15	19	28	2	1
RT – – – – – –	229	170	27	12	8	5	3	55	4	3	10	8	7	10	12	38	20	3	–
. DEVONSHIRE.																			
THER – – – – – –	257	198	27	5	6	2	–	40	6	4	10	11	11	14	21	28	38	14	1
N – – – – – –	336	230	36	18	8	3	1	66	7	7	19	10	14	12	17	39	38	12	1
MAS – – – – – –	474	493	89	21	17	14	5	146	19	14	38	35	27	41	44	65	64	29	2
– – – – – – –	383	421	60	11	13	8	9	107	20	3	31	32	36	33	46	50	48	18	2
N ABBOT – – – – –	745	560	85	31	15	14	8	153	22	10	47	39	52	31	50	72	64	24	2
– – – – – – –	457	371	52	13	13	6	9	93	22	9	19	22	20	21	28	48	62	25	2*
RIDGE – – – – – –	294	243	29	13	11	8	9	70	18	9	11	13	10	18	25	24	27	18	–
ON ST. MARY – – – –	299	195	30	4	7	5	8	54	9	5	19	15	9	9	21	25	21	8	–
TH – – – – – –	870	678	148	50	20	22	10	239	23	9	38	50	46	46	54	70	62	21	–
TONHOUSE – – – –	182	157	22	10	12	2	3	49	9	4	13	14	18	10	7	16	16	1	–
DAMEREL – – – – –	618	530	85	60	31	19	10	205	21	9	30	30	34	31	42	80	49	17	2
OCK – – – – – –	448	294	47	23	10	16	11	107	13	9	17	18	19	16	25	29	25	6	1
EPTON – – – – – –	308	179	22	12	11	1	3	49	6	4	14	11	9	11	17	25	23	9	1
ON – – – – – –	294	202	19	11	7	4	4	45	7	3	17	12	12	13	19	27	37	10	2
OT – – – – – –	440	318	41	12	10	8	6	77	15	5	14	23	29	15	30	48	44	16	2
MOLTON – – – – –	314	161	26	6	2	3	3	40	10	5	8	8	3	9	14	21	28	11	4
APLE – – – – – –	555	330	34	8	6	5	2	57	12	3	27	23	20	18	23	62	60	25	1
OTON – – – – – –	237	163	22	9	3	2	3	39	5	4	5	6	6	5	19	28	33	15	1
RD – – – – – –	238	163	23	1	1	6	2	33	5	4	8	8	3	12	14	29	34	10	3
ORTHY – – – – – –	134	81	12	4	5	1	–	22	3	1	7	4	4	3	10	10	12	5	–
ID.—CORNWALL.																			
TON – – – – – –	123	77	9	2	2	1	–	14	2	2	4	6	1	4	6	18	14	6	–
FORD – – – – – –	134	58	10	4	4	–	1	19	5	1	5	2	1	3	5	7	7	3	–
STON – – – – – –	309	179	29	6	5	5	3	48	5	8	16	9	11	9	13	20	29	10	–
HAMS – – – – – –	249	190	28	6	4	4	4	46	8	6	14	12	7	9	19	23	36	11	–
RD – – – – – –	692	534	67	39	22	13	7	148	20	7	24	30	21	18	29	46	36	17	1
N – – – – – –	328	217	38	10	10	–	1	59	4	2	19	6	15	17	19	26			
LAND – – – – – –	270	173	29	7	7	6	1	50	7	3	19	19	13	10	14	19			

* One aged 100.

† Aged 100.

V. SOUTH WESTERN COUNTIES.—DEATHS at different Ages, 1855—DISTRICTS—co

No.	DISTRICTS.	Total Births.	Total Deaths.	MALES. Ages at Death. Under 1 Year.	1	2	3	4	Under 5 Years.	5—	10—	15—	25—	35—	45—	55—	65-
	20.—CORNWALL—*continued.*																
306	St. Austell	611	293	69	25	9	4	4	112	11	8	19	12	13	15	37	2
307	Truro	699	428	99	22	12	8	8	149	15	9	26	29	21	28	51	6
308	Falmouth	340	219	51	12	3	6	4	76	8	8	27	10	12	15	15	2
309	Helston	504	380	70	20	13	7	13	123	28	12	23	20	19	25	40	3
310	Redruth	876	512	133	45	21	6	8	213	27	12	42	24	31	45	53	3
311	Penzance	861	497	119	27	20	12	18	196	23	21	26	32	24	25	49	4
312	Scilly Islands	33	21	2	1	1	1	–	5	2	1	1	3	1	2	2	-
	21.—SOMERSETSHIRE.																
313*a*	Williton	254	178	28	3	3	3	3	40	7	5	18	10	7	10	14	2
313*b*	Dulverton	67	47	3	2	1	–	1	7	2	4	–	1	4	4	7	1
314	Wellington	274	193	42	8	1	7	4	62	7	3	8	4	9	13	24	2
315	Taunton	506	396	75	22	18	11	6	132	19	13	18	11	29	27	36	3
316	Bridgwater	568	321	72	12	9	7	5	105	10	10	17	20	21	21	28	4
317	Langport	283	157	27	7	4	3	4	45	11	6	4	12	11	9	14	2
318	Chard	420	273	65	13	10	4	9	101	6	7	13	10	8	12	31	3
319	Yeovil	444	276	70	18	5	6	7	106	8	2	14	12	18	15	26	3
320	Wincanton	309	211	42	7	11	3	4	67	8	5	9	12	8	18	11	3
321	Frome	407	288	63	16	9	4	6	98	12	7	15	18	15	16	27	3
322	Shepton Mallet	272	188	41	6	10	2	3	62	5	6	13	5	6	9	17	2
323	Wells	284	239	53	7	7	3	3	73	5	5	13	20	23	24	30	3
324	Axbridge	476	304	56	19	13	7	5	100	12	6	14	17	18	18	21	4
325	Clutton	367	260	69	14	7	6	–	96	5	6	14	13	13	23	15	3
326	Bath	836	700	134	47	31	15	15	242	28	18	37	46	56	62	70	6
327	Keynsham	343	260	37	15	5	5	5	67	10	6	15	12	7	10	20	2
328	Bedminster	702	392	95	27	19	13	6	160	11	8	25	21	24	25	26	4

VI.—WEST MIDLAND COUNTIES.

	22.—GLOUCESTERSHIRE.																
329	Bristol	1102	928	187	83	51	34	21	376	43	13	64	70	77	73	80	7
330	Clifton	1335	929	242	88	64	35	20	449	28	16	44	55	51	51	69	9
331	Chipping Sodbury	308	223	48	15	5	4	2	74	10	3	5	16	15	10	19	2
332	Thornbury	227	151	25	6	5	3	–	39	8	1	8	10	8	15	14	2
333	Dursley	231	149	31	4	3	3	2	43	6	1	12	8	4	12	12	2
334	Westbury-on-Severn	349	222	61	9	7	9	2	88	7	5	14	14	10	13	19	2
335	Newent	172	108	20	8	1	7	4	40	7	3	7	10	2	3	6	1
336	Gloucester	597	376	90	22	12	13	7	141	20	7	18	25	29	26	27	4
337	Wheatenhurst	132	89	13	6	1	1	1	22	2	3	7	5	3	5	6	2
338	Stroud	567	378	71	21	13	6	–	111	11	11	27	20	18	27	35	4
339	Tetbury	93	39	5	4	5	1	1	16	3	3	3	2	–	–	6	2
340	Cirencester	355	238	52	5	10	8	6	81	6	3	10	16	11	15	23	3
341	Northleach	189	89	23	3	–	–	–	28	2	–	3	2	6	4	4	2
342	Stow-on-the-Wold	161	88	22	6	–	1	1	30	1	–	4	6	6	6	9	8
343	Winchcomb	166	104	27	5	2	3	1	38	5	1	4	7	3	4	5	1
344	Cheltenham	607	418	116	11	11	7	3	148	19	8	20	18	24	33	43	5
345	Tewkesbury	247	163	37	10	5	4	3	59	3	3	11	5	11	8	6	2
	23.—HEREFORDSHIRE.																
346	Ledbury	209	119	26	5	–	3	–	34	1	2	8	4	6	7	14	1
347	Ross	228	195	36	9	7	8	5	65	6	5	6	6	6	14	25	2
348	Hereford	489	484	90	22	13	14	5	144	27	11	26	27	25	43	44	6
349	Weobly	130	122	16	6	2	–	1	25	3	1	5	6	11	12	12	2
350	Bromyard	159	124	22	1	3	3	1	30	2	2	4	9	13	6	14	2
351	Leominster	208	163	38	4	2	3	4	51	4	5	3	9	10	9	15	2
	24.—SHROPSHIRE.																
352	Ludlow	228	178	36	2	2	2	–	42	4	4	11	7	8	14	26	2
353	Clun	148	99	29	4	2	1	–	35	6	4	6	4	6	6	5	
354	Church Stretton	84	49	8	1	–	–	2	11	1	–	2	1	4	3	6	1
355	Cleobury Mortimer	95	85	14	3	2	1	3	23	1	2	6	7	2	8	6	
356	Bridgnorth	189	183	38	12	5	1	2	58	8	4	7	9	5	18	14	2
357	Shiffnal	157	124	28	6	3	4	2	43	4	3	3	11	9	12	7	1
358	Madeley	482	291	77	24	7	10	1	119	7	17	9	15	19	12	25	3
359	Atcham	251	183	34	8	2	3	3	50	9	1	10	8	9	9	19	3
360	Shrewsbury	329	346	61	22	14	7	6	110	15	8	19	29	35	36	40	3
361	Oswestry	360	232	42	18	9	4	7	80	12	6	13	9	6	19	24	3
362	Ellesmere	230	177	36	4	8	5	2	55	7	–	9	11	14	6	15	2
363*a*	Wem	180	120	22	5	4	2	1	34	5	1	5	3	2	5	11	2
363*b*	Whitchurch	157	119	19	7	2	1	1	30	5	3	7	8	9	7	9	1
364	Market Drayton	223	151	30	4	3	3	–	40	4	5	2	9	15	13	14	1
365	Wellington	391	252	63	14	7	9	2	95	13	8	15	12	16	23	20	2
366	Newport	241	157	32	11	7	5	–	55	12	5	11	6	10	6	10	2
	25.—STAFFORDSHIRE.																
367	Stafford	323	292	61	13	12	5	9	100	14	9	24	27	26	25	20	2
368	Stone	331	208	57	11	5	1	–	74	1	4	12	14	10	21	17	2
369	Newcastle-under-Lyme	460	260	79	22	9	5	1	116	8	8	21	14	11	16	21	2
370	Wolstanton	1039	574	203	53	19	9	11	295	22	13	32	35	42	43	36	3
371	Stoke-upon-Trent	1353	902	306	80	32	18	16	452	32	16	48	59	64	77	59	5
372	Leek	457	251	79	11	5	1	4	100	7	10	16	15	16	19	17	2
373	Cheadle	333	212	58	6	3	6	4	77	7	4	11	14	15	10	22	1
374	Uttoxeter	193	129	30	6	3	1	2	42	2	4	8	9	9	6	6	2
375	Burton-upon-Trent	574	363	72	23	5	2	2	104	15	9	15	31	25	26	25	3
376	Tamworth	253	145	38	8	4	5	1	56	2	2	7	12	9	13	16	1
377	Lichfield	412	259	60	10	7	3	5	85	12	10	16	13	18	11	21	3
378	Penkridge	265	194	52	12	5	4	2	75	10	4	15	8	15	10	15	1
379	Wolverhampton	2635	1659	595	158	77	47	30	907	41	36	109	97	95	93	113	9
380	Walsall	1241	821	228	59	21	14	8	330	13	12	35	38	34	36	41	4
381	West Bromwich	1846	985	335	96	33	17	13	514	40	28	60	48	67	56	72	5
382	Kidderminster	2963	1637	581	182	64	51	40	918	62	50	65	94	86	93	93	6

* Aged 100.

† Aged 101.

SOUTH WESTERN COUNTIES.—DEATHS at different Ages, 1855—DISTRICTS—*continued*.

DISTRICTS.	FEMALES.																	
	Total Births.	Total Deaths.	Ages at Death.															
			Under 1 Year.		2	3	4	Under 5 Years.	5–	10–	15–	25–	35–	45–	55–	65–	75–	85–	95 & upwards
CORNWALL—*continued*.																		
STELL	587	313	66	20	11	13	6	116	8	9	19	14	26	14	23	25	44	15	-
	648	447	75	22	11	9	4	121	17	10	40	26	20	30	46	64	47	26	-
UTH	294	246	55	13	6	5	2	81	10	2	9	10	8	16	24	31	44	11	-
ON	466	384	58	15	12	11	11	107	34	14	24	26	24	21	25	44	45	19	1
TH	869	523	117	46	18	14	11	206	25	9	33	23	18	23	52	59	49	25	1
SCE	787	488	107	28	17	12	7	171	23	11	44	31	20	32	35	54	46	21	-
Islands	35	32	4	1	1	–	1	7	1	–	–	3	5	–	1	5	6	4	-
—SOMERSETSHIRE.																			
TON	274	162	20	3	4	3	3	33	12	4	9	11	8	5	20	27	22	10	1
RTON	80	42	6	2	2	1	-	11	2	1	1	3	4	1	3	6	4	1	-
NGTON	301	197	30	2	2	5	4	43	6	4	12	12	17	17	15	33	26	10	2
ON	485	373	58	16	14	10	10	108	18	11	28	20	24	23	20	44	55	18	4
WATER	536	355	59	23	12	6	6	109	13	11	19	22	21	25	28	44	42	20	1
ORT	276	217	43	4	5	3	1	56	13	6	19	11	15	10	9	38	32	8	-
)	353	257	39	10	11	5	3	68	13	10	17	21	11	14	32	27	29	14	1
L	482	319	59	9	10	3	5	86	14	6	25	19	24	15	31	41	52	6	-
NTON	322	251	32	8	7	8	5	60	11	10	15	16	19	18	16	48	22	15	1
E	377	319	36	17	11	5	13	82	11	9	28	17	15	20	26	60	42	9	-
ON MALLET	247	229	41	10	4	4	2	61	6	4	12	15	11	5	28	37	38	11	1
	274	230	38	6	8	4	3	59	10	7	13	18	15	14	24	35	18	17	-
DGE	461	339	55	25	9	6	6	104	13	11	25	20	19	21	15	46	46	14	3
ON	348	259	44	11	6	2	5	68	8	8	16	20	8	16	27	57	38	11	-
	878	912	140	49	32	23	12	256	36	19	64	54	50	72	96	117	112	29	7
HAM	351	217	29	17	7	5	2	60	8	6	22	14	14	10	17	25	23	16	2
NSTER	649	417	76	38	18	10	3	145	25	8	26	28	31	25	23	37	53	14	2

VI.—WEST MIDLAND COUNTIES.

GLOUCESTERSHIRE.																			
DL	1040	865	145	91	37	24	19	316	30	17	50	60	61	67	76	103	65	18	2
N	1322	994	183	91	62	35	23	394	39	17	53	47	63	47	82	109	96	44	3
NG SODBURY	299	218	39	13	7	9	2	70	13	4	23	14	9	8	17	26	25	9	-
BURY	212	143	17	8	1	3	2	31	5	7	10	13	7	6	14	14	30	6	-
ST	178	132	16	4	2	2	3	27	2	1	9	9	9	10	20	24	32	9	-
URY-ON-SEVERN	338	186	46	12	6	6	1	71	8	5	15	7	9	8	14	22	21	5	1
ST	186	118	23	4	5	2	1	35	3	-	9	2	7	6	11	20	15	10	-
STER	553	381	62	27	17	13	6	125	12	7	24	31	23	26	37	40	41	14	1
FENHURST	125	65	10	1	3	1	-	15	3	-	2	7	3	6	5	9	8	6	1
D	548	414	58	19	11	3	4	95	11	12	45	23	24	25	36	55	61	25	2
RY	104	66	8	6	2	1	1	18	1	3	3	5	4	5	9	8	9	1	-
CESTER	335	222	37	8	6	3	1	55	7	5	15	15	13	11	15	38	41	7	-
LEACH	165	83	16	5	–	–	–	21	3	2	8	4	5	4	10	14	10	2	-
ON-THE-WOLD	143	81	14	7	–	–	–	21	3	1	–	7	4	6	11	12	15	1	-
COMB	152	71	15	4	–	–	–	19	–	2	9	5	5	1	7	6	15	2	-
ENHAM	575	487	78	14	16	12	4	124	17	9	28	31	40	32	41	78	61	25	1
SBURY	223	157	18	11	3	2	-	34	1	–	10	8	17	5	16	22	31	11	2
—HEREFORDSHIRE.																			
RY	197	130	24	5	2	3	1	35	2	2	4	12	11	8	16	15	22	1	2
	207	184	35	6	1	6	3	51	11	8	9	9	9	7	18	30	22	11	1
ORD	468	438	66	20	13	11	5	115	25	6	30	26	20	26	32	58	78	19	3
LY	107	97	18	2	2	1	-	23	3	1	3	5	4	4	12	14	21	5	2
FARD	188	108	18	2	2	1	3	26	3	3	14	8	10	4	5	9	16	8	2
NSTER	205	152	21	4	3	3	-	31	3	3	11	7	14	8	11	32	23	9	-
4.—SHROPSHIRE.																			
W	212	158	25	6	4	–	3	38	3	–	11	12	13	10	13	22	21	13	2
	164	98	19	3	–	1	-	23	4	6	3	10	10	4	3	13	18	4	-
H STRETTON	78	47	5	1	3	–	1	10	4	1	1	1	2	6	4	6	7	4	1
URY MORTIMER	100	92	10	3	4	3	-	20	4	4	9	9	3	6	10	5	14	8	-
NORTH	188	150	25	8	5	1	1	40	6	7	14	15	5	7	12	12	25	7	-
NAL	159	98	22	5	2	2	1	32	3	2	7	6	4	3	9	10	19	3	-
LEY	470	285	60	16	11	7	2	96	10	5	30	15	7	20	28	33	21	16	1
AM	280	163	24	6	3	1	2	36	2	1	12	9	15	12	16	25	25	8	-
SBURY	325	299	46	15	12	10	5	88	12	4	24	26	19	25	27	51	35	8	-
TRY	308	245	44	12	9	4	3	72	14	6	14	18	13	11	14	33	39	11	2
MERE	205	158	26	7	3	1	3	40	3	6	10	11	10	8	16	21	30	2	1
	164	100	14	5	1	6	1	27	2	5	5	5	5	9	11	7	21	3	-
CHURCH	174	103	21	3	2	4	2	32	5	4	5	3	3	4	4	19	15	9	-
ET DRAYTON	185	137	20	10	6	1	2	39	6	1	10	6	8	12	11	12	24	9	2
INGTON	346	225	58	15	8	6	3	90	8	5	13	13	11	12	14	23	28	7	1
ORT	228	149	33	5	5	2	1	46	6	2	8	9	5	15	14	16	20	8	-
—STAFFORDSHIRE.																			
FORD	384	297	48	12	13	19	5	97	18	10	26	23	21	10	31	26	20	13	2
E	288	192	41	12	4	3	2	62	4	4	11	14	9	15	15	24	27	9	-
ASTLE-UNDER-LYME	446	281	69	19	16	5	5	114	4	10	20	20	23	19	13	25	24	9	-
TANTON	1037	557	190	53	16	19	7	285	21	6	36	40	31	27	36	41	28	6	-
E-UPON-TRENT	1277	761	224	82	33	18	13	370	17	14	62	48	50	41	46	54	52	5	1
	424	264	56	10	6	3	1	76	10	11	31	23	18	19	17	26	24	8	-
DLE	338	190	37	7	5	5	2	56	8	2	16	15	16	9	14	22	24	7	1
XETER	209	155	23	5	3	1	1	31	2	1	11	10	16	8	11	30	25	7	-
ON-UPON-TRENT	628	241	69	17	14	3	3	106	10	6	29	28	22	20	31	37	44	8	-
FORTH	223	158	23	11	5	4	-	43	8	4	9	11	13	7	12	13	25	12	1
FIELD	397	239	47	14	6	6	2	75	11	1	13	17	17	21	18	28	26	8	2
RIDGE	288	188	26	13	10	8	-	57	14	7	11	22	16	14	11	18	15	2	1
VERHAMPTON	2520	1421	438	184	69	38	29	758	48	25	78	85	107	74	73	88	75	13	2
ALL	1174	537	166	51	16	11	8	252	21	7	42	31	47	24	37	36	32	7	1
BROMWICH	1672	832	247	90	47	16	29	429	39	18	62	53	65	37	35	59	33	5	1
LEY	2960	1475	467	219	80	44	37	847	65	23	95	71	89	70	87	84	61	8	1

* Aged 102. † Aged 101. ‡ One aged 100. § One aged 104. ‖ Aged 103.

VI. WEST MIDLAND COUNTIES.—DEATHS at different Ages, 1855—DISTRICTS—*continued.*

No.	DISTRICTS.	MALES. Total Births.	Total Deaths.	Ages at Death. Under 1 Year.	1	2	3	4	Under 5 Years.	5–	10–	15–	25–	35–	45–	55–	65–	75–	85–
	26.—WORCESTERSHIRE.																		
383	Stourbridge	1988	766	263	88	31	21	14	417	35	15	39	42	43	43	38	49	37	8
384	Kidderminster	484	370	73	23	17	14	16	143	24	5	17	17	25	23	28	34	42	12
385	Tenbury	110	66	12	–	1	–	1	14	2	1	3	4	1	4	8	14	11	4
386	Martley	100	116	17	4	6	4	2	33	2	3	4	7	7	11	13	8	22	6
387	Worcester	419	332	81	16	9	7	1	113	13	1	17	28	22	23	42	42	22	7
388	Upton-on-Severn	201	199	37	5	2	3	2	49	4	4	12	16	21	20	20	22	23	8
389	Evesham	234	132	37	4	3	1	3	48	4	2	6	7	4	10	12	13	23	3
390	Pershore	202	120	36	4	1	2	2	45	3	2	6	6	4	9	10	6	26	3
391	Droitwich	275	170	35	12	1	1	2	51	10	4	5	7	8	10	17	28	29	3
392	Bromsgrove	414	243	68	15	7	7	5	102	5	2	9	18	12	14	22	29	25	4
393	Kings Norton	635	315	81	19	10	4	3	117	10	9	18	17	29	16	25	40	25	7
	27.—WARWICKSHIRE.																		
394	Birmingham	4070	2502	765	218	103	59	41	1186	79	43	135	172	178	211	209	183	85	21
395	Aston	1719	859	306	63	28	21	10	428	31	17	40	42	53	62	73	52	32	7
396	Meriden	177	96	17	6	3	2	1	29	4	1	6	8	7	4	11	13	9	4
397	Atherstone	187	113	24	7	1	3	1	36	6	1	5	6	7	5	16	11	18	5
398	Nuneaton	401	115	37	8	3	3	1	52	6	2	5	7	3	2	10	18	11	2
399	Foleshill	413	201	77	16	5	5	4	107	10	1	8	10	8	8	14	14	13	4
400	Coventry	732	503	181	37	29	15	6	268	12	7	26	27	24	20	30	41	32	7
401	Rugby	599	284	61	11	20	5	4	101	8	10	15	11	21	13	22	40	32	10
402	Solihull	200	110	19	6	4	2	–	31	3	4	7	8	6	6	9	14	17	5
403	Warwick	596	493	112	30	17	13	13	185	13	10	24	45	33	35	46	55	35	11
404	Stratford-on-Avon	291	187	48	13	4	2	1	68	4	6	11	10	6	9	14	30	22	4
405	Alcester	238	168	46	9	3	3	1	62	3	2	9	4	11	17	14	21	20	5
406	Shipston-on-Stour	206	195	44	6	5	1	3	59	8	3	8	12	11	16	17	30	26	5
407	Southam	171	87	24	3	3	1	1	32	5	2	1	3	2	5	9	9	16	3

VII. NORTH MIDLAND COUNTIES.

	28.—LEICESTERSHIRE.																		
408	Lutterworth	173	145	24	9	5	2	1	41	3	4	7	8	6	5	13	28	24	6
409	Market Harborough	272	169	40	5	3	–	2	50	4	9	5	5	7	14	19	29	23	5
410	Billesdon	80	75	19	1	1	1	1	23	3	3	4	1	1	4	5	17	11	2
411	Blaby	287	165	54	13	7	4	1	79	3	2	6	7	10	6	12	21	17	2
412	Hinckley	307	177	50	14	4	3	7	78	5	4	10	7	9	2	21	17	20	4
413	Market Bosworth	225	121	25	6	1	2	2	31	4	3	5	7	6	9	11	16	22	7
414	Ashby-de-la-Zouch	521	256	69	19	5	6	4	103	6	5	18	16	12	14	15	24	28	10
415	Loughborough	398	272	77	21	7	5	5	115	5	3	14	14	17	13	22	35	26	3
416	Barrow-upon-Soar	346	205	53	9	7	2	1	72	7	4	16	18	6	15	17	19	24	6
417	Leicester	1148	739	217	59	19	14	5	314	18	12	42	45	44	59	55	71	64	11
418	Melton Mowbray	319	157	44	6	2	1	2	55	3	5	11	7	4	11	16	24	13	8
	29.—RUTLANDSHIRE.																		
419	Oakham	176	117	23	7	2	1	–	33	–	4	5	5	6	6	13	23	17	5
420	Uppingham	194	116	28	5	6	4	1	42	4	6	6	5	5	6	7	16	13	6
	30.—LINCOLNSHIRE.																		
421	Stamford	315	241	69	17	4	4	2	96	8	4	12	22	9	13	16	21	25	10
422	Bourn	332	232	78	7	12	7	3	107	16	10	12	4	13	17	17	30	18	6
423	Spalding	336	220	56	27	11	5	8	107	6	8	7	10	9	13	18	15	20	7
424	Holbeach	350	237	64	16	6	10	5	101	18	5	20	10	10	19	13	21	14	4
425	Boston	579	364	97	24	7	5	5	138	10	5	22	13	23	27	43	37	33	13
426	Sleaford	375	250	79	15	8	7	5	114	10	4	18	5	13	10	17	20	30	6
427	Grantham	455	243	58	18	8	5	3	92	5	6	16	12	16	12	26	23	28	5
428	Lincoln	798	485	140	25	21	12	8	206	20	13	27	32	35	34	27	45	37	9
429	Horncastle	438	267	62	16	9	7	5	99	12	7	6	16	7	18	18	38	33	15
430	Spilsby	492	268	82	14	4	3	5	108	8	5	18	17	12	27	13	27	21	11
431	Louth	553	379	79	21	12	10	6	128	20	11	32	18	20	19	28	49	38	15
432	Caistor	387	405	107	18	14	17	8	164	29	15	26	30	21	23	18	30	37	10
433	Glanford Brigg	507	342	91	9	10	7	6	123	13	10	28	18	17	25	20	34	43	11
434	Gainsborough	427	293	86	9	18	9	5	127	20	9	12	11	15	12	21	28	34	6
	31.—NOTTINGHAMSHIRE.																		
435	East Retford	372	226	55	6	5	3	4	73	7	4	12	11	7	17	19	35	27	14
436	Worksop	350	192	55	13	2	4	3	77	9	3	4	8	6	12	15	28	24	4
437	Mansfield	554	282	95	17	3	4	6	125	7	8	18	10	13	12	20	29	28	11
438	Basford	1338	717	254	49	26	9	12	350	22	18	30	32	33	27	38	69	67	11
439	Radford	515	302	95	23	10	7	5	140	13	5	27	19	9	26	30	17	14	6
440	Nottingham	1125	746	208	46	21	13	9	297	17	15	42	47	44	53	67	99	54	11
441	Southwell	371	231	51	11	8	4	3	79	6	5	18	9	10	15	15	40	28	6
442	Newark	495	293	81	17	6	7	3	114	7	5	20	9	17	18	32	31	33	12
443	Bingham	258	155	30	9	5	1	6	51	4	5	9	4	7	7	7	16	20	5
	32. DERBYSHIRE.																		
444	Shardlow	486	287	64	20	7	4	4	99	8	11	26	13	8	19	25	28	38	12
445	Derby	917	580	166	30	21	15	10	252	18	10	38	41	32	37	51	34	28	9
446	Belper	869	700	141	32	11	17	9	210	12	13	24	31	27	27	50	46	47	10
447	Ashborne	322	190	35	11	6	1	1	54	8	3	19	7	13	10	20	21	27	8
448	Chesterfield	1043	568	168	48	13	10	4	243	27	24	40	31	30	33	44	41	42	10
449	Bakewell	460	289	71	13	9	3	3	99	12	16	18	16	14	21	30	31	24	6
450	Chapel-en-le-Frith	206	102	18	2	–	4	–	24	4	4	11	4	6	6	14	12	12	5
451	Hatfield	507	376	102	40	7	6	11	166	11	11	35	20	12	27	22	39	28	5

* Aged 104. † Aged 103

England, and in each of the Eleven Divisions, in the Year 1855—*continued*.

V. South Western.		VI. West Midland.		VII. North Midland.		VIII. North Western.		IX. Yorkshire.		X. Northern.		XI. Monmouthsh. and Wales.	
Males.	Females	Males.	Females.	Males.	Females.	Males.	Females.	Males.	Females.	Males.	Females.	Males.	Females
22	29	40	40	8	17	47	45	20	28	17	22	13	8
18	9	20	7	6	3	42	12	13	10	9	9	7	5
642	704	854	928	427	478	833	952	610	596	330	376	247	273
54	46	73	61	29	21	84	72	59	52	44	29	26	16
1128	1085	1740	1671	594	585	2771	2849	1182	1116	469	491	587	575
65	47	82	57	26	33	81	66	40	42	24	27	05	43
1445	1081	2228	1811	848	681	2330	2002	1228	987	731	561	806	538
291	247	419	273	163	117	576	523	341	229	147	117	287	220
120	119	180	140	132	101	122	111	150	125	63	37	71	71
111	95	203	182	142	118	509	455	297	251	123	132	66	58
13	14	20	18	13	10	27	14	13	14	7	10	13	5
40	31	41	47	27	24	81	90	47	43	28	16	20	32
135	136	227	261	124	93	285	270	186	183	130	126	80	91
40	67	73	113	23	52	86	140	50	67	21	34	29	36
23	42	53	65	11	24	48	74	28	44	13	37	10	22
37	33	39	55	24	39	57	67	58	60	17	38	20	16
40	47	56	48	22	26	60	72	39	32	17	25	22	16
62	62	56	80	45	48	56	67	64	70	21	24	53	32
14	11	13	13	2	11	11	16	6	6	9	8	9	4
11	21	13	17	7	5	7	12	9	11	4	9	2	4
139	164	119	169	105	100	152	171	97	131	65	74	64	63
1	-	-	-	-	-	1	-	-	-	-	-	1	-
42	60	94	77	41	31	152	137	95	111	55	44	32	21
57	67	87	75	43	41	74	75	70	71	32	35	23	21
163	169	264	221	154	124	250	235	230	175	113	110	98	54
5	2	-	1	1	1	-	3	1	6	-	2	1	-
17	8	28	7	10	4	30	16	11	12	9	9	6	-
41	28	56	40	31	9	74	56	34	8	27	9	24	1
11	3	14	2	6	2	5	2	14	2	3	2	6	-
13	10	32	23	29	16	50	25	45	15	12	7	9	-
19	-	22	3	17	-	15	2	17	4	13	3	23	-
33	8	20	6	16	2	20	11	23	8	13	4	12	-
20	-	40	-	4	-	29	-	8	-	7	-	7	-
163	28	184	45	120	21	136	41	134	31	63	18	70	1
-	7	-	8	-	3	-	8	-	10	-	5	-	-
-	22	-	28	-	11	-	21	-	19	-	5	-	1
-	165	-	207	-	120	-	283	-	199	-	105	-	21
2	72	6	103	4	52	2	100	1	74	1	28	2	2
3	3	3	1	1	1	10	6	7	2	2	6	2	
30	37	73	82	26	38	87	76	45	62	25	18	39	5
47	53	81	79	49	44	147	104	104	65	39	38	44	2
14	8	37	7	14	2	28	15	7	7	6	3	6	
17	12	22	8	10	11	22	16	14	6	7	3	7	
22	10	25	13	6	8	17	16	14	13	6	11	7	
13	16	19	15	7	1	18	19	14	6	12	4	5	
3	9	13	23	4	8	13	17	14	21	7	6	4	
21	21	31	17	13	6	25	22	16	9	7	6	2	
7	5	9	1	13	5	69	24	9	4	14	7	10	-
4	1	6	4	5	2	3	1	1	4	3	1	1	-
14	17	39	34	13	21	44	33	21	14	19	5	23	2
4	1	3	2	1	2	-	1	1	2	-	2	-	-
16	4	20	3	9	1	9	4	10	2	7	4	7	
22	9	22	17	20	20	30	14	20	20	6	7	3	
84	139	237	268	87	114	324	304	146	147	91	83	130	13
65	38	112	42	80	19	132	61	75	37	40	20	29	1
188	161	260	67	94	29	336	77	159	36	135	20	133	3
389	64	736	92	284	42	780	152	413	78	399	51	449	4
49	11	63	18	33	6	67	16	38	8	18	6	29	3
17	9	20	11	12	4	54	26	17	4	17	6	58	1
227	264	430	373	165	150	331	295	266	258	247	232	559	268

DEATHS of MALES from different Causes registered in each of the REGISTRATION in the Year 1855.

CAUSES OF DEATH.	MALES.													
	DIVISION I. LONDON.			DIVISION II. SOUTH EASTERN COUNTIES.					DIVISION III. SOUTH MIDLAND COU					
	Middlesex (*part of*).	Surrey (*part of*).	Kent (*part of*).	1. Surrey (*extra-metropolitan*).	2. Kent (*extra-metropolitan*).	3. Sussex.	4. Hampshire.	5. Berkshire.	6. Middlesex (*extra-metropolitan*).	7. Hertfordshire.	8. Buckinghamshire.	9. Oxfordshire.	10. Northamptonshire	11. Huntingdonshire
ALL CAUSES	22779	6354	2221	2276	5607	3511	5233	2235	1730	1755	1641	1918	2457	64
SPECIFIED CAUSES	22723	6349	2212	2249	5590	3494	5214	2217	1722	1727	1603	1896	2417	61
1 ZYMOTIC DISEASES	4986	1335	497	481	1162	654	1204	385	350	367	349	328	452	11
CONSTITUTIONAL DISEASES:														
2 Diseases of uncertain or variable Seat	734	191	83	116	245	180	239	143	85	83	63	113	129	3
3 Tubercular Diseases	4135	1128	395	315	836	621	878	374	253	254	228	290	278	7
LOCAL DISEASES:														
4 Diseases of the Nervous System	2483	778	257	294	685	433	600	264	304	226	165	184	322	8
5 Diseases of the Organs of Circulation	847	253	95	101	222	140	200	100	83	69	54	63	87	1
6 Diseases of the Respiratory Organs	4297	1162	355	317	795	442	717	354	220	261	251	281	257	9
7 Diseases of the Digestive Organs	1137	327	118	139	335	215	243	119	112	93	82	102	135	8
8 Diseases of the Urinary Organs	353	126	32	38	111	86	86	47	16	25	23	35	27	1
9 Diseases of the Organs of Generation	4	2	-	-	-	2	2	3	1	-	-	-	1	-
10 Diseases of the Organs of Locomotion	145	47	10	10	33	18	28	17	8	4	10	4	14	1
11 Diseases of the Integumentary System	55	18	13	9	14	11	7	4	6	7	7	4	9	1
DISEASES OF GROWTH, NUTRITION, AND DECAY:														
12 Malformations	87	25	11	11	15	10	11	4	2	2	3	8	7	2
13 Premature Birth, and Debility	630	177	48	81	238	164	203	94	65	78	73	114	157	5
14 Atrophy	749	224	65	70	130	88	155	40	30	50	55	65	145	3
15 Age	634	153	53	145	367	280	350	135	93	128	122	160	200	3
16 Sudden (Causes unascertained)	284	31	38	12	63	25	47	24	8	18	42	53	52	4
17 VIOLENT CAUSES	1137	377	133	110	308	180	224	93	67	60	70	81	107	2
1 1 Small-pox	407	102	65	52	92	23	60	32	29	31	12	60	1	-
2 Measles	338	78	31	49	70	46	56	35	14	14	21	1	47	-
3 Scarlatina	1023	253	112	72	215	163	308	78	30	78	119	24	102	3
4 Hooping-cough	834	220	89	50	69	70	63	37	23	48	38	23	37	1
5 Croup	208	64	11	21	59	30	20	19	11	12	22	9	14	1
6 Thrush	46	18	4	8	13	9	12	3	5	8	7	3	11	1
7 Diarrhœa	757	213	66	84	173	71	149	45	67	49	33	50	62	2
8 Dysentery	51	14	19	6	61	15	91	5	6	1	4	1	2	-
9 Cholera	58	13	1	4	50	7	8	3	4	2	3	2	3	1
10 Influenza	80	17	6	15	55	48	43	14	16	17	24	28	38	9
11 Purpura and Scurvy	22	2	15	1	10	3	5	3	-	2	1	1	1	-
12 Ague	10	2	-	-	7	1	5	1	-	-	-	-	3	-
13 Remittent Fever	22	14	7	4	23	6	14	1	1	1	1	1	-	-
14 Infantile Fever	11	11	2	1	1	-	8	3	6	1	-	1	3	-
15 Typhus	840	238	91	112	205	116	224	76	60	82	50	96	123	21
16 Metria (or Puerperal Fever)	-	-	-	-	-	-	-	-	-	-	-	-	-	-
17 Rheumatic Fever	46	11	5	4	21	10	19	8	8	6	5	4	3	2
18 Erysipelas	168	41	15	20	43	19	35	16	15	11	16	10	20	4
19 Syphilis	75	18	8	4	13	7	22	4	2	3	2	9	6	-
20 Noma (or Canker)	6	4	-	-	1	1	1	1	3	1	1	-	-	-
21 Hydrophobia	1	-	-	-	1	1	1	1	-	-	-	-	-	-
2 22 Hæmorrhage	79	22	4	8	22	11	24	11	8	7	3	5	6	1
23 Dropsy	270	45	36	41	116	79	118	83	29	44	36	58	61	2
24 Abscess	42	15	11	16	31	18	13	12	8	6	7	8	6	4
25 Ulcer	20	5	5	2	2	1	-	-	1	1	-	-	1	-
26 Fistula	10	6	-	2	2	-	2	1	1	-	1	1	1	-
27 Mortification	78	21	6	11	25	17	17	11	12	7	3	9	15	4
28 Cancer	230	63	15	32	56	40	58	17	19	16	8	26	29	3
29 Gout	40	12	6	4	11	5	17	3	7	2	-	6	-	-
3 30 Scrofula	120	46	13	13	54	27	30	26	3	9	11	16	17	3
31 Tabes Mesenterica	241	103	17	28	68	44	49	30	21	15	25	23	23	3
32 Phthisis (or Consumption)	2900	798	262	240	630	430	630	262	176	206	125	207	264	6
33 Hydrocephalus	615	169	73	39	85	65	88	36	39	24	20	27	21	2

(*continued at p.* 133.)

DEATHS of FEMALES from different Causes registered in each of the REGISTRATION COUNTIES in the Year 1855.

CAUSES OF DEATH.	FEMALES.															
	DIVISION I. LONDON.			DIVISION II. SOUTH EASTERN COUNTIES.					DIVISION III. SOUTH MIDLAND COUNTIES.							
	Middlesex (*part of*).	Surrey (*part of*).	Kent (*part of*).	1. Surrey (*extra-metropolitan*).	2. Kent (*extra-metropolitan*).	3. Sussex.	4. Hampshire.	5. Berkshire.	6. Middlesex (*extra-metropolitan*).	7. Hertfordshire.	8. Buckinghamshire.	9. Oxfordshire.	10. Northamptonshire.	11. Huntingdonshire.	12. Bedfordshire.	13. Cambridgeshire.
ALL CAUSES	29489	6543	1756	2195	4909	3439	4483	2161	1594	1711	1622	1684	2476	570	1782	2077
SPECIFIED CAUSES	29428	6535	1749	2170	4893	3410	4447	2135	1582	1680	1600	1680	2438	546	1772	2060
1 ZYMOTIC DISEASES	5017	1456	382	442	1024	678	1023	411	320	372	384	263	545	126	555	549
CONSTITUTIONAL DISEASES:																
2 Diseases of uncertain or variable Seat	1172	325	92	171	337	256	290	174	118	121	107	123	176	45	99	110
3 Tubercular Diseases	3643	1019	298	310	742	705	771	356	250	239	239	287	319	115	270	332
LOCAL DISEASES:																
4 Diseases of the Nervous System	2222	686	188	270	591	394	528	244	225	206	150	167	281	40	188	154
5 Diseases of the Organs of Circulation	927	256	77	110	225	150	170	114	95	75	54	75	89	17	60	61
6 Diseases of the Respiratory Organs	4143	1019	271	306	628	351	539	331	179	193	201	217	260	61	180	239
7 Diseases of the Digestive Organs	1309	377	84	135	273	217	247	114	94	97	97	89	124	25	101	104
8 Diseases of the Urinary Organs	144	34	8	21	37	25	23	9	7	6	8	9	8	3	5	5
9 Childbirth and Diseases of the Organs of Generation	337	109	30	27	79	51	49	36	16	26	11	19	41	8	17	27
10 Diseases of the Organs of Locomotion	137	41	5	4	22	26	33	6	12	6	8	15	9	5	9	10
11 Diseases of the Integumentary System	46	10	4	6	7	2	3	3	3	3	4	1	5	–	1	1
DISEASES OF GROWTH, NUTRITION, AND DECAY:																
12 Malformations	58	17	3	10	8	11	5	3	5	2	5	6	7	2	6	8
13 Premature Birth, and Debility	520	151	51	71	169	128	155	64	46	68	63	81	123	30	89	86
14 Atrophy	750	245	62	50	116	85	139	50	44	60	69	51	139	15	49	107
15 Age	1183	342	108	175	431	268	376	165	126	136	113	190	223	47	105	170
16 Sudden (Causes unascertained)	222	36	50	9	40	12	25	10	9	9	35	31	34	–	9	18
17 VIOLENT CAUSES	608	212	36	53	84	51	71	36	33	28	22	36	53	7	29	39
1 Small-pox	347	83	35	21	56	10	39	39	18	23	13	32	5	1	11	7
2 Measles	334	55	42	41	61	43	43	34	9	11	12	4	71	–	33	31
3 Scarlatina	907	235	77	65	189	174	359	75	84	67	125	54	96	26	161	248
4 Hooping Cough	1021	288	36	45	83	77	69	44	29	69	56	22	55	16	51	69
5 Croup	190	60	15	19	41	32	16	15	15	17	10	7	14	6	16	7
6 Thrush	59	22	6	7	22	10	7	8	3	7	3	2	13	3	4	4
7 Diarrhœa	737	211	65	63	160	75	109	41	64	43	47	45	59	26	64	40
8 Dysentery	42	14	1	6	23	5	9	3	1	2	3	4	2	1	7	4
9 Cholera	60	12	5	3	17	5	4	1	1	3	–	2	1	1	7	1
10 Influenza	56	21	2	21	67	54	35	15	13	19	28	13	33	9	40	22
11 Purpura and Scurvy	11	2	2	1	7	1	1	3	–	1	–	2	–	1	–	2
12 Ague	9	1	2	–	3	2	1	1	–	–	–	–	3	5	–	–
13 Remittent Fever	31	22	6	1	17	5	14	2	–	–	3	–	2	1	1	1
14 Infantile Fever	14	7	–	4	2	4	3	2	4	1	1	2	2	–	–	1
15 Typhus	820	294	59	107	190	136	233	89	57	74	60	71	158	25	134	81
16 Metria (or Puerperal Fever)	147	51	13	11	18	5	21	8	4	11	7	9	20	–	11	9
17 Rheumatic Fever	43	11	4	9	8	11	11	11	1	6	5	3	8	2	1	5
18 Erysipelas	122	51	10	11	34	18	34	14	14	13	9	5	16	2	12	15
19 Syphilis	61	15	2	4	15	11	11	6	2	4	2	5	5	–	2	2
20 Noma (or Canker)	14	1	–	2	2	–	1	–	1	1	–	1	2	1	–	–
21 Hydrophobia	1	–	–	1	–	–	–	–	–	–	–	–	–	–	–	–
22 Hæmorrhage	75	22	6	13	18	6	30	4	10	7	2	4	8	3	5	2
23 Dropsy	361	92	28	60	149	155	128	88	52	55	57	59	100	20	47	50
24 Abscess	41	15	2	19	25	17	23	8	9	10	8	5	4	2	10	7
25 Ulcer	26	11	3	3	6	4	1	–	1	1	1	3	1	1	–	–
26 Fistula	3	1	–	2	2	–	1	–	–	–	–	–	–	–	–	–
27 Mortification	74	29	7	6	17	11	16	17	9	7	6	9	6	2	8	7
28 Cancer	586	153	45	65	138	81	91	56	35	41	50	43	57	17	29	44
29 Gout	6	2	1	3	2	2	–	1	2	–	3	–	–	–	–	–
30 Scrofula	157	43	12	11	32	26	22	17	10	8	11	15	14	4	5	14
31 Tabes Mesenterica	242	88	18	17	49	45	53	18	20	12	25	21	24	2	14	14
32 Phthisis (or Consumption)	2644	730	212	250	598	565	682	297	190	237	218	238	257	99	231	281
33 Hydrocephalus	500	158	55	32	80	62	64	24	30	12	15	15	24	10	23	27

(*continued at p. 139.*)

IX. YORKSHIRE.—DEATHS at different Ages, 1855—DISTRICTS—*continued.*

No.	DISTRICTS.	Total Births.	Total Deaths.	MALES. Ages at Death. Under 1 Year.	1	2	3	4	Under 5 Years.	5–	10–	15–	25–	35–	45–	55–	65–	75–
	37.—NORTH RIDING—*cont.*																	
529	Helmsley	195	118	23	2	3	3	1	32	5	4	10	4	3	9	5	19	23
530	Pickering	151	103	28	4	7	4	–	43	3	2	5	3	5	9	4	11	11
531	Whitby	454	244	56	20	10	5	5	96	17	3	14	7	16	10	12	27	31
532	Guisbrough	324	189	55	7	3	6	4	75	7	2	9	16	11	8	12	13	23
533	Stokesley	146	96	23	2	6	1	–	32	6	5	4	5	4	5	8	10	10
534	Northallerton	182	124	30	3	4	–	1	38	6	3	6	7	2	7	15	19	17
535	Bedale	130	87	19	4	2	1	1	27	1	–	3	7	2	7	4	10	17
536	Leyburn	148	84	20	7	1	2	2	32	2	2	5	3	3	4	9	8	11
537	Askrigg	88	56	12	2	1	–	2	17	2	–	3	2	1	2	4	8	13
538	Reeth	126	62	14	2	–	–	1	17	2	1	4	2	6	6	6	12	4
539	Richmond	196	154	33	6	5	3	1	48	6	1	8	16	5	8	12	26	24

X.—NORTHERN COUNTIES.

	38.—DURHAM.																	
540	Darlington	417	232	59	16	8	3	2	88	13	9	20	12	11	13	19	24	31
541	Stockton	1465	775	270	63	42	33	14	422	31	19	52	36	31	36	37	42	29
542	Auckland	942	484	185	42	15	11	7	260	15	15	42	32	25	17	32	19	21
543	Teesdale	375	196	51	10	3	2	7	73	5	7	12	14	9	10	17	14	24
544	Weardale	319	176	40	14	7	3	2	66	4	3	14	9	15	19	22	17	9
545	Durham	1575	688	223	63	33	17	10	345	26	18	50	41	35	32	42	30	29
546	Easington	529	274	96	25	13	12	11	157	24	15	15	11	9	6	9	17	11
547	Houghton-le-Spring	554	240	77	27	12	8	8	132	9	3	18	9	5	8	16	15	17
548	Chester-le-Street	483	231	68	8	15	9	4	104	8	9	18	9	3	15	13	12	16
549	Sunderland	1793	950	293	86	42	29	23	473	42	19	46	50	38	63	63	76	41
550	South Shields	816	568	152	62	47	22	14	297	33	23	31	32	27	34	25	29	33
551	Gateshead	1168	650	192	63	31	17	16	319	38	12	36	35	46	38	41	47	39
	39.—NORTHUMBERLAND.																	
552	Newcastle-upon-Tyne	1863	1317	362	143	67	35	31	638	63	30	82	89	105	75	100	87	38
553	Tynemouth	1424	761	238	57	32	24	12	363	27	18	49	49	44	47	47	66	49
554	Castle Ward	215	126	28	9	5	7	3	52	2	4	4	9	11	5	14	11	3
555	Hexham	532	267	57	14	9	5	2	87	13	6	19	17	16	28	18	32	22
556	Haltwhistle	116	64	11	2	4	3	1	21	1	3	3	6	5	1	6	8	6
557	Bellingham	95	47	6	1	1	–	2	10	1	–	4	5	3	4	7	3	5
558	Morpeth	353	214	38	19	11	11	5	84	14	5	16	18	9	17	10	18	21
559	Alnwick	345	199	40	11	3	–	1	55	9	10	9	9	14	7	18	31	39
560	Belford	89	64	19	2	1	1	1	24	5	1	5	1	5	1	2	12	4
561	Berwick	372	216	51	14	9	2	2	78	4	6	19	17	10	16	26	18	16
562	Glendale	198	108	16	5	2	2	2	27	6	3	5	2	6	9	9	12	13
563	Rothbury	112	42	7	–	–	–	1	8	1	–	4	2	–	3	5	5	7
	40.—CUMBERLAND.																	
564	Alston	113	84	17	5	2	2	4	30	5	1	4	6	9	10	8	7	3
565	Penrith	295	214	34	15	2	3	2	56	12	2	14	14	19	15	17	30	25
566	Brampton	154	85	19	5	1	2	1	28	4	4	8	7	4	1	2	7	9
567	Longtown	135	71	24	4	2	1	–	31	1	1	2	4	2	4	2	8	11
568	Carlisle	748	521	107	35	27	14	19	202	41	14	26	31	34	35	36	54	53
569	Wigton	347	229	55	16	9	12	3	95	18	8	9	10	7	10	14	23	21
570	Cockermouth	678	475	97	34	25	17	18	191	40	13	36	33	19	23	32	39	40
571	Whitehaven	688	506	120	44	46	23	15	248	30	15	25	26	28	30	29	35	52
572	Bootle	88	53	9	1	2	–	1	13	1	2	5	6	6	7	3	2	5
	41.—WESTMORLAND.																	
573	East Ward	191	149	25	7	2	–	3	37	4	7	6	17	6	7	16	21	21
574	West Ward	120	69	11	3	2	–	–	16	3	3	4	3	7	7	8	7	9
575	Kendal	540	317	67	18	10	6	6	107	8	5	19	20	17	25	31	46	37

XI.—MONMOUTHSHIRE AND WALES.

	42.—MONMOUTHSHIRE.																	
576	Chepstow	208	106	40	7	10	2	4	63	9	1	16	12	10	16	18	21	23
577	Monmouth	424	326	58	23	17	11	9	118	18	6	12	19	22	15	24	44	28
578	Abergavenny	1260	847	225	67	35	31	20	378	31	39	63	60	60	52	51	69	52
579	Pontypool	619	369	80	25	15	10	6	136	25	13	41	27	25	16	29	27	26
580	Newport	844	589	138	49	19	20	12	238	19	19	52	50	45	29	35	41	37
	43.—SOUTH WALES.																	
	GLAMORGANSHIRE.																	
581	Cardiff	1136	672	196	45	23	15	9	290	34	16	62	44	62	44	38	36	22
582	Merthyr Tydfil	1964	1422	394	164	79	50	38	725	67	52	100	103	84	80	82	59	31
583	Bridgend	447	283	73	22	14	13	6	128	10	9	19	18	18	16	17	24	15
584	Neath	991	598	143	58	41	23	14	277	33	24	50	25	42	36	41	29	23
585	Swansea	861	604	117	55	35	29	17	253	27	20	47	40	38	33	41	43	40
	CARMARTHENSHIRE.																	
586	Llanelly	443	270	49	12	11	9	7	88	18	10	28	20	17	17	23	26	19
587	Llandovery	201	153	26	4	3	7	4	44	6	7	8	9	10	8	14	21	20
588	Llandilofawr	292	172	29	5	2	3	–	39	13	9	17	11	5	11	19	18	20
589	Carmarthen	502	333	63	14	13	8	5	101	16	17	35	24	23	21	28	45	31

* One at 106. † Aged 100. ‡ One aged 104.

IX. YORKSHIRE.—DEATHS at different Ages, 1855—DISTRICTS—*continued.*

DISTRICTS.	FEMALES.																		
	TOTAL BIRTHS.	TOTAL DEATHS.	AGES AT DEATH.																
			Under 1 Year.	1	2	3	4	Under 5 Years.	5—	10—	15—	25—	35—	45—	55—	65—	75—	85—	95 & upwds.
ORTH RIDING—*cont.*																			
[illegible]	187	120	21	3	3	–	–	27	3	5	9	10	5	6	9	18	14	14	–
G	156	107	18	4	2	3	1	28	6	5	10	8	7	4	5	14	16	3	1
	383	233	46	12	3	6	3	70	11	2	12	15	13	14	20	30	31	10	–
GH	306	161	27	10	6	5	1	49	11	5	13	11	9	4	11	15	19	14	–
Y	157	117	14	4	6	4	7	35	10	7	8	7	9	3	3	9	18	7	1
LERTON	174	143	27	6	3	3	3	42	4	4	17	6	3	9	11	23	14	7	3
	120	94	17	1	–	–	1	19	–	2	8	9	10	7	9	15	10	5	–
	151	73	21	3	–	2	1	27	2	1	3	10	5	4	2	9	6	3	–
	108	64	11	3	–	1	–	15	2	–	5	5	6	6	10	9	6	3	–
	111	67	14	4	1	–	1	20	2	–	2	5	6	3	6	5	14	4	–
D	196	124	21	5	3	2	2	33	6	2	9	10	10	4	11	15	21	3	–

X.—NORTHERN COUNTIES.

S.—DURHAM.																			
TON	379	231	34	18	9	2	4	67	12	8	15	15	13	15	16	20	33	15	2
	1374	766	199	87	48	22	19	375	84	21	48	47	40	39	37	43	50	31	1
D	940	488	126	45	17	9	9	206	34	12	26	23	33	27	19	30	27	9	–
	319	197	32	7	6	2	6	53	12	4	23	14	10	5	9	20	23	14	–
LE	321	155	29	13	6	4	1	53	8	5	16	18	12	7	5	17	11	3	–
	1302	663	191	64	42	13	15	325	29	14	43	55	39	40	34	33	35	14	3
N	459	243	58	36	19	14	10	137	15	9	16	15	9	7	9	15	9	1	1
N-LE-SPRING	368	210	54	8	19	8	8	97	6	3	16	15	11	12	15	16	12	6	2
LE-STREET	413	210	53	14	16	5	6	94	10	4	14	18	17	15	12	14	10	7	3
AND	1754	954	227	89	44	27	19	406	82	26	43	64	72	74	64	93	68	30	3
FIELDS	827	485	112	75	26	20	21	254	38	12	19	25	34	16	26	39	32	9	1
AD	1049	614	147	53	27	15	14	256	37	16	26	48	44	38	33	54	43	17	2
RTHUMBERLAND.																			
LE-UPON-TYNE	1655	1186	251	98	75	41	30	495	56	14	62	89	75	80	98	110	89	24	1
TH	1332	815	216	92	35	24	14	379	27	16	47	58	51	51	56	78	57	21	1
ARD	290	124	20	11	4	6	–	41	7	1	7	11	6	6	13	15	9	7	–
	522	261	47	14	4	3	4	72	12	7	13	26	21	21	23	35	26	15	–
TLE	97	42	4	2	1	–	–	7	–	–	6	4	3	3	3	6	3	2	–
AM	76	62	6	–	3	2	1	12	4	4	5	3	4	3	3	7	15	2	1
	339	214	26	14	13	14	3	71	5	10	13	17	18	12	15	20	26	6	1
	301	195	24	8	5	3	1	41	7	4	14	11	7	16	19	26	29	6	1
	109	54	10	1	1	2	–	14	1	2	3	4	2	1	4	8	13	2	–
	336	223	41	17	4	6	5	73	7	4	19	4	10	11	20	42	21	13	–
E	211	102	10	5	4	2	2	23	5	2	10	4	6	6	10	20	9	1	–
T	96	53	3	1	1	–	1	6	1	–	4	4	2	5	7	11	5	4	1†
-CUMBERLAND.																			
	97	65	11	6	3	1	1	22	4	2	3	5	4	2	6	7	5	–	–
	327	209	33	6	7	8	4	57	11	6	14	16	14	20	12	25	27	7	–
N	157	89	16	3	4	1	1	25	2	1	3	9	8	5	3	16	10	3	–
N	154	66	13	1	2	–	1	17	–	3	5	4	6	5	6	9	9	2	–
	660	511	104	34	36	18	16	208	37	10	17	26	28	16	54	51	80	12	1†
	346	244	33	10	10	7	2	62	11	8	17	12	18	9	23	31	36	16	1
OUTH	621	444	86	33	18	12	13	162	17	9	32	23	15	26	33	54	48	25	–
AVEN	678	536	96	47	30	22	14	209	37	11	36	36	27	33	29	57	46	15	–
	80	43	8	–	2	–	1	11	1	2	4	–	1	2	4	8	9	–	1‡
WESTMORLAND.																			
ARD	176	126	15	4	1	–	1	21	6	4	11	11	9	11	5	11	26	11	–
ARD	168	79	7	2	–	–	–	9	1	2	5	9	3	9	7	11	13	2	–
	528	341	51	24	10	6	5	96	10	5	27	25	30	11	27	50	45	14	

XI.—MONMOUTHSHIRE AND WALES.

ONMOUTHSHIRE.																			
W	221	190	29	8	8	3	4	52	8	7	15	15	10	9	9	24	28	9	4
TH	455	293	49	18	11	10	10	98	23	10	25	17	16	10	23	23	31	14	3
ENNY	1248	711	186	70	42	26	12	336	28	22	60	53	42	26	41	47	40	13	3†
AL	537	337	71	30	11	14	8	134	18	7	30	23	21	27	19	16	28	14	–
F	833	534	109	50	18	13	10	195	27	14	38	47	50	24	44	47	29	14	5‡
-SOUTH WALES.																			
AMORGANSHIRE.																			
	1040	582	132	47	36	16	13	244	23	14	49	46	46	30	36	45	35	11	3
TYDFIL	1897	1119	288	147	79	41	28	583	59	22	82	91	63	45	49	60	53	11	1
D	394	275	59	17	12	11	9	108	16	8	16	14	18	14	19	24	22	16	–
	973	595	137	59	45	22	8	277	31	18	38	34	49	26	33	23	48	16	–
	807	561	88	44	34	18	8	192	28	18	38	45	34	45	27	50	56	22	6‖
RMARTHENSHIRE.																			
Y	429	264	51	14	13	6	8	92	9	11	21	21	18	11	20	25	17	15	4¶
ENNY	221	152	12	4	4	1	2	23	6	4	16	9	5	10	6	24	20	5	4
ORAWE	242	167	13	6	5	3	1	28	9	4	15	10	14	6	6	22	28	13	–
HENY	573	406	49	16	11	13	13	102	23	9	35	24	17	15	31	34	35	13	–

‖ One aged 105. † One aged 101. ‡ One aged 100. § One aged 101, one aged 104, and one aged 105. ¶ Two aged 9

XI. MONMOUTHSHIRE AND WALES.—DEATHS at different Ages, 1855—DISTRICTS—cont

No.	DISTRICTS.	MALES. TOTAL BIRTHS.	MALES. TOTAL DEATHS.	AGES AT DEATH. Under 1 Year.	1	2	3	4	Under 5 Years.	5–	10–	15–	25–	35–	45–	55–	65–	75–
	43.—SOUTH WALES—*cont.*																	
	PEMBROKESHIRE.																	
590	NARBERTH	298	180	24	8	2	2	3	39	7	8	19	9	11	11	14	26	26
591	PEMBROKE	375	254	60	13	6	6	3	88	14	11	14	25	14	15	21	23	17
592	HAVERFORDWEST	569	413	73	19	12	9	7	120	16	9	43	21	10	27	41	42	64
	CARDIGANSHIRE.																	
593	CARDIGAN	243	182	23	15	6	4	4	52	15	11	13	11	6	9	19	17	29
594	NEWCASTLE-IN-EMLYN	287	172	23	3	2	4	–	32	4	7	13	18	13	8	16	29	27
595	LAMPETER	129	93	12	5	–	–	3	20	7	–	10	9	7	6	6	18	9
596	ABERAYRON	192	131	13	9	5	1	3	31	17	11	11	6	7	9	11	13	10
597	ABERYSTWITH	382	272	35	11	10	15	9	80	18	6	29	19	14	16	29	22	28
598	TREGARON	154	106	17	8	3	3	2	33	2	5	15	3	4	10	9	9	11
	BRECKNOCKSHIRE.																	
599	BUILTH	127	69	16	1	–	–	1	18	4	5	6	3	1	4	7	5	10
600	BRECKNOCK	278	210	37	9	3	5	2	56	7	1	11	10	12	20	28	19	34
601	CRICKHOWELL	447	292	88	28	11	10	7	144	22	7	21	13	9	17	17	23	11
602	HAY	136	117	18	2	2	1	1	24	3	–	7	5	10	13	15	18	18
	RADNORSHIRE.																	
603	PRESTEIGNE	229	159	34	12	3	5	–	54	2	3	6	12	9	10	15	18	21
604	KNIGHTON	160	116	27	6	3	3	1	45	9	–	5	6	3	7	12	14	5
605	RHAYADER	106	70	21	3	4	–	1	34	1	–	3	5	3	1	4	9	7
	44.—NORTH WALES.																	
	MONTGOMERYSHIRE.																	
606	MACHYNLLETH	189	154	22	8	3	3	–	41	5	6	14	10	13	10	5	20	21
607	NEWTOWN	381	263	59	20	9	4	3	95	13	8	17	9	18	17	17	37	25
608	MONTGOMERY	300	217	43	9	3	4	3	62	12	3	15	13	11	14	20	30	20
609	LLANFYLLIN	268	211	34	7	9	4	3	57	14	10	12	9	8	7	25	31	27
	FLINTSHIRE.																	
610	HOLYWELL	596	510	94	42	25	25	17	203	54	8	22	24	29	37	42	40	38
	DENBIGHSHIRE.																	
611	WREXHAM	785	522	147	35	7	11	12	212	17	19	40	27	26	24	37	53	54
612	RUTHIN	259	165	18	10	6	4	3	41	7	3	13	16	9	6	15	30	21
613	ST. ASAPH	353	289	43	14	11	6	4	78	16	6	24	17	15	24	28	34	33
614	LLANRWST	172	106	17	8	–	3	2	30	3	2	10	6	6	2	10	17	17
	MERIONETHSHIRE.																	
615	CORWEN	198	147	26	4	1	1	3	35	2	5	6	6	18	10	12	18	27
616	BALA	91	53	8	1	1	1	–	11	–	3	3	3	2	5	5	8	10
617	DOLGELLY	143	131	12	4	3	3	1	23	6	4	5	5	10	10	18	24	16
618	FESTINIOG	287	191	49	12	7	5	5	78	21	3	18	6	3	9	13	20	14
	CARNARVONSHIRE.																	
619	PWLLHELI	278	220	31	8	5	1	4	49	9	5	27	12	12	16	21	28	40
620	CARNARVON	487	321	77	15	6	5	2	105	16	8	31	22	24	18	28	29	31
621	BANGOR	549	354	74	24	8	3	5	114	14	14	35	26	18	26	25	38	31
622	CONWAY	203	117	27	9	1	4	2	43	8	5	6	5	7	2	7	17	11
	ANGLESEY.																	
623§	ANGLESEY	561	365	57	18	8	11	3	97	8	6	34	33	29	29	39	29	39

* Aged 101 years. † One aged 105. ‡ One aged 100.

§ See note, p. 24.

England, and in each of the Eleven Divisions, in the Year 1855.

V. South Western.		VI. West Midland.		VII. North Midland.		VIII. North Western.		IX. Yorkshire.		X. Northern.		XI. Monmouthshire and Wales.	
Males.	Females.	Males.	Females.	Males.	Females.	Males.	Females.	Males.	Females.	Males.	Females.	Males.	Females.
18822	19477	26076	24454	12978	12869	55424	54200	21039	20086	11657	11251	14064	13475
18535	19063	25646	24081	12813	12719	55093	53905	20793	19828	11410	11019	13805	12907
3135	3332	4383	4295	2170	2364	7815	7871	3657	3761	2442	2537	2563	2895
973	1434	1039	1408	502	762	970	1421	770	1090	451	640	512	693
2714	3012	3519	3300	1739	2158	5521	5966	3257	3571	1673	1748	2254	2342
2126	2004	3358	2673	2091	1783	4827	4086	3742	2959	1463	1159	2243	1975
692	742	914	975	441	498	922	1009	643	654	356	407	267	286
2168	2387	4721	4013	1812	1538	5954	5023	3000	2351	1478	1267	1843	1464
946	1021	1338	1412	784	742	1856	1904	1268	1275	655	724	543	504
307	80	396	125	233	54	358	153	288	80	147	52	159	25
2	206	6	346	4	186	2	412	1	302	1	143	2	256
89	93	157	162	76	83	244	186	156	140	66	62	85	90
53	30	74	27	50	21	67	47	35	26	19	17	20	10
47	46	62	53	23	15	56	58	44	36	26	16	11	10
823	829	1371	1122	590	444	1592	1233	960	736	867	585	432	421
690	731	876	888	440	493	1317	1215	680	697	307	347	378	396
1628	2348	1541	2158	1118	1247	1283	1680	1164	1480	644	1044	1142	1668
220	131	324	268	100	66	441	226	168	125	66	59	159	116
883	300	1547	574	651	265	1868	715	910	356	749	212	872	261
77	62	19	12	4	4	70	67	46	50	131	104	17	10
321	319	493	461	106	101	809	831	354	342	333	331	247	288
620	589	849	536	468	481	1706	1612	695	653	678	651	656	626
265	312	510	621	204	235	885	1115	349	452	200	273	213	232
211	168	254	230	144	104	586	428	188	176	105	96	234	220
66	46	70	71	39	47	52	50	80	76	14	8	13	7
307	285	857	775	343	355	1538	1483	736	662	284	316	198	189
42	28	73	51	38	39	186	152	113	112	45	37	36	22
16	13	30	27	20	17	72	57	60	37	67	86	5	4
226	302	224	215	168	226	134	138	113	161	66	92	102	86
19	12	21	22	8	7	34	20	13	9	10	6	4	6
6	4	6	4	7	9	8	8	2	4	7	8	–	6
14	19	7	7	15	16	48	70	23	20	30	28	22	18
12	13	21	31	11	7	70	56	16	20	13	23	18	18
636	841	901	864	480	500	1200	1152	681	702	347	292	646	574
–	73	–	114	–	67	–	176	–	100	–	74	–	67
57	60	75	56	33	35	87	69	54	39	30	20	37	19
94	86	157	116	64	78	163	151	103	100	75	46	47	21
42	45	61	73	17	11	120	109	24	30	15	33	6	6
2	10	9	8	–	5	26	37	2	7	2	11	2	5
–	–	3	1	–	–	1	–	–	–	–	–	–	1
65	20	46	77	34	38	94	100	77	92	45	45	52	43
501	747	528	604	254	306	455	646	560	504	229	310	273	405
180	80	117	93	61	46	122	93	83	78	31	35	27	20
15	28	16	18	7	14	11	14	9	4	4	7	9	8
4	3	12	2	4	2	6	3	1	–	3	3	1	–
67	61	87	70	38	29	69	61	67	39	27	21	29	13
174	413	305	446	110	261	196	501	167	368	105	217	111	202
28	5	28	6	4	6	17	5	6	5	2	1	10	2
130	122	201	156	88	73	226	177	168	112	52	64	158	106
178	181	302	264	99	102	350	365	196	194	216	177	110	83
2134	2490	2814	2915	1359	1617	4037	4801	2283	2869	1122	1278	1862	2069
205	219	402	263	193	160	908	623	502	390	285	229	144	84
168	128	229	163	92	89	359	272	230	222	116	81	87	64
488	505	505	452	204	229	518	497	437	406	214	161	157	183
488	503	579	507	284	257	563	508	333	345	228	233	247	283
21	1	51	3	15	1	76	13	35	2	25	4	16	–
4	2	2	3	1	2	2	7	1	3	2	3	1	3
113	93	146	121	55	53	122	119	94	99	45	25	44	45
14	11	9	5	3	4	16	7	6	5	3	2	7	4
28	25	24	40	12	11	29	27	11	12	5	3	5	9
697	888	1373	1157	1275	1023	2685	2527	2280	1686	723	558	1609	1234
220	197	287	179	90	114	248	219	166	114	92	74	79	59

DEATHS of Males and Females from different Causes, Registe

CAUSES OF DEATH.	ENGLAND.		I. LONDON.		II. SOUTH EASTERN.		III. SOUTH MIDLAND.		IV. EASTE
	Males.	Females.	Males.	Females.	Males.	Females.	Males.	Females.	Males.
ALL CAUSES	216587	209116	31354	30588	18942	17167	14181	13516	13060
SPECIFIED CAUSES	213545	206253	31284	30512	18764	16995	13999	13296	11793
1 ZYMOTIC DISEASES	42212	42384	6818	6855	3886	3578	3156	3114	2187
CONSTITUTIONAL DISEASES:									
2 Diseases of uncertain or variable Seat	8360	11907	1028	1589	943	1248	654	899	496
3 Tubercular Diseases	33008	34512	5653	4960	3024	2884	1890	2111	1764
LOCAL DISEASES:									
4 Diseases of the Nervous System	28542	24359	3518	3096	2285	2027	1658	1411	1229
5 Diseases of the Organs of Circulation	7067	7485	1195	1260	778	769	469	526	400
6 Diseases of the Respiratory Organs	34095	29647	5814	5453	3025	2155	1929	1533	1816
7 Diseases of the Digestive Organs	11421	11670	1582	1770	1051	986	757	731	621
8 Diseases of the Urinary Organs	3398	988	511	186	372	115	192	51	245
9 Childbirth and Diseases of the Organs of Generation	34	2907	6	466	7	242	3	165	2
10 Diseases of the Organs of Locomotion	1312	1240	211	183	106	91	57	74	65
11 Diseases of the Integumentary System	485	290	80	60	45	21	43	18	13
DISEASES OF GROWTH, NUTRITION, AND DECAY:									
12 Malformations	498	418	123	78	51	37	50	41	25
13 Premature Birth and Debility	9914	7904	861	722	783	587	741	583	723
14 Atrophy	7371	7333	1038	1057	591	440	565	534	579
15 Age	19670	17044	840	1633	1277	1415	972	1110	1061
16 Sudden (Causes unascertained)	2395	1744	339	308	173	105	232	145	159
17 VIOLENT CAUSES	10951	4341	1647	856	857	295	561	247	406
1 Small-pox	1428	1007	574	465	239	165	169	110	62
2 Measles	3702	3452	447	431	335	225	150	171	167
3 Scarlatina	8016	8398	1392	1219	894	862	191	841	339
4 Hooping Cough	4368	3617	1003	1345	289	318	284	307	276
5 Croup	2371	2048	293	265	178	123	104	92	84
6 Thrush	595	534	70	78	45	54	30	39	85
7 Diarrhœa	6559	6211	1036	1013	496	457	402	388	332
8 Dysentery	849	588	84	57	178	46	24	24	28
9 Cholera	465	372	72	77	72	50	31	16	14
10 Influenza	1676	1892	82	79	175	192	186	177	100
11 Purpura and Scurvy	197	127	30	15	22	13	12	6	15
12 Ague	74	75	12	12	14	7	3	8	9
13 Remittent Fever	276	209	43	39	48	30	9	8	17
14 Infantile Fever	221	217	24	21	13	15	17	11	6
15 Typhus	7950	8072	1169	1173	753	755	642	640	500
16 Metria (or Puerperal Fever)	-	1079	-	211	-	67	-	71	-
17 Rheumatic Fever	579	467	62	58	62	50	36	31	46
18 Erysipelas	1219	1037	224	183	133	111	94	86	85
19 Syphilis	479	468	101	78	50	47	27	22	16
20 Noma (or Canker)	68	110	10	15	4	5	6	6	5
21 Hydrophobia	10	4	1	1	4	1	-	-	1
22 Hæmorrhage	679	752	105	103	76	71	38	41	37
23 Dropsy	3302	4450	351	481	432	520	293	440	210
24 Abscess	851	694	68	58	90	92	61	55	58
25 Ulcer	146	162	20	40	5	14	4	8	6
26 Fistula	64	24	12	4	7	3	4	-	3
27 Mortification	749	575	102	110	81	67	74	54	68
28 Cancer	1825	4191	270	784	207	421	132	296	100
29 Gout	253	52	38	9	15	8	15	5	14
30 Scrofula	1606	1319	260	212	140	115	88	81	128
31 Tabes Mesenterica	2463	2256	466	448	214	182	169	132	168
32 Phthisis (or Consumption)	24902	27488	4470	5396	2265	2342	1424	1751	1992
33 Hydrocephalus	4275	3208	857	714	340	245	209	147	176
34 Cephalitis	1893	1573	310	285	118	106	86	88	74
35 Apoplexy	4294	4351	679	720	512	513	349	340	240
36 Paralysis	4367	4538	594	598	423	452	377	330	294
37 Delirium Tremens	483	53	143	20	44	5	27	1	19
38 Chorea	22	47	5	7	2	3	1	3	1
39 Epilepsy	1119	1017	227	210	102	100	92	95	67
40 Tetanus	94	53	14	4	14	9	6	3	6
41 Insanity	223	271	50	61	18	24	29	21	14
42 Convulsions	14013	13882	1982	882	803	630	000	428	468
43 Disease of Brain, &c.	2008	1572	413	306	264	181	141	82	111

England, and in each of the Eleven Divisions, in the Year 1855.

V. South Western.		VI. West Midland.		VII. North Midland.		VIII. North Western.		IX. Yorkshire.		X. Northern.		XI. Monmouthshire and Wales.	
Males.	Females.	Males.	Females.	Males.	Females.	Males.	Females.	Males.	Females.	Males.	Females.	Males.	Females.
18822	19377	20076	24434	12978	12869	35424	34290	21059	20086	11657	11251	14031	13475
18335	19093	25646	24081	12813	12719	35093	33905	20793	19828	11410	11019	13505	12907
3135	3332	4283	4295	2170	2364	7815	7871	3657	3761	2442	2537	2503	2295
973	1434	1039	1408	502	762	970	1421	770	1090	451	640	512	693
2714	3012	3519	3500	1739	2158	5321	5906	3257	3571	1673	1748	2254	2342
2128	2004	3358	3673	2091	1783	4827	4986	3742	2959	1463	1159	2243	1975
682	742	914	975	441	498	922	1009	643	634	356	407	267	286
2363	2585	4721	4013	1812	1538	5954	5023	3000	2351	1478	1267	1843	1464
946	1021	1338	1413	784	742	1856	1904	1268	1275	655	724	543	504
207	80	398	125	233	54	358	153	288	80	147	52	150	25
2	206	6	346	4	186	2	412	1	302	1	143	2	256
89	93	157	102	76	83	244	186	156	149	66	62	85	90
53	30	74	27	30	21	67	47	35	26	19	17	20	10
47	46	62	55	23	15	56	58	44	36	26	16	11	10
933	829	1371	1122	599	444	1592	1233	950	736	867	585	452	421
690	731	876	888	440	493	1317	1245	680	697	307	347	378	396
1838	2308	1541	2158	1118	1247	1283	1680	1164	1480	644	1044	1142	1668
239	131	324	208	100	66	441	296	168	125	66	59	159	116
883	399	1547	554	651	265	1868	715	910	356	749	212	872	261
17	63	19	12	4	4	70	67	46	50	131	106	17	10
321	319	493	461	106	101	809	831	354	342	333	331	257	286
620	599	590	536	463	481	1706	1612	695	653	678	651	656	626
265	312	510	621	204	275	885	1115	349	452	200	275	213	232
211	163	254	230	144	104	586	498	188	176	105	93	234	220
68	46	70	71	39	47	52	50	80	76	14	8	13	7
587	283	857	775	343	355	1558	1483	736	662	294	316	198	180
42	28	75	51	38	39	186	152	113	112	45	37	36	22
16	13	30	27	20	17	72	57	60	37	67	86	5	4
226	392	224	215	108	226	134	158	113	161	66	92	102	86
19	12	21	22	8	7	34	20	13	9	10	6	4	6
6	4	6	4	7	9	8	8	2	4	7	5	–	6
14	19	7	7	15	16	48	70	23	20	30	28	22	18
12	13	21	31	11	7	70	56	16	20	13	23	18	16
636	841	901	804	480	500	1200	1152	686	702	347	292	646	574
–	73	–	114	–	67	–	176	–	100	–	74	–	67
57	60	75	50	33	35	87	69	54	39	30	20	37	19
94	86	157	116	64	78	163	151	103	100	75	46	47	21
42	45	61	73	17	11	120	109	24	30	15	33	6	6
2	10	9	8	–	5	20	37	2	7	2	11	2	5
–	–	3	1	–	–	1	–	–	–	–	–	–	1
65	20	66	77	24	36	94	100	77	92	45	45	52	43
804	747	826	694	254	306	455	646	300	804	229	310	273	405
109	80	117	95	61	40	122	93	83	78	59	35	27	20
15	26	16	18	7	14	11	14	9	4	4	7	9	8
4	3	12	2	4	2	6	3	1	–	3	3	1	–
67	61	67	70	38	29	69	61	67	39	27	21	29	13
174	413	205	446	110	261	196	501	167	368	105	217	111	202
26	5	28	6	4	6	17	3	6	5	2	1	10	2
120	122	201	158	88	73	226	177	108	112	52	64	138	106
175	181	302	264	99	102	350	365	190	194	216	177	110	83
2194	2400	2814	2915	1359	1817	4037	4801	2393	2869	1122	1278	1962	2009
205	219	402	263	193	166	908	623	502	490	285	229	144	84
168	138	229	103	92	89	359	272	250	223	116	81	87	64
446	365	506	463	264	229	518	497	437	466	214	161	157	183
491	538	579	507	294	257	602	598	353	345	228	253	247	283
21	1	51	3	15	1	76	13	35	2	25	4	16	–
4	3	2	6	1	2	2	7	1	8	2	3	1	3
113	98	146	121	55	53	132	119	94	99	45	25	44	45
14	11	9	5	3	4	16	7	6	5	3	2	7	4
26	28	24	40	12	11	39	27	11	12	5	3	5	9
697	888	1373	1157	1275	1023	2665	2327	2260	1686	723	558	1609	1234
238	197	287	179	90	114	243	219	186	114	92	74	70	50

CAUSES of DEATH in ENGLAND at different Periods of Life in the Year 1855—MALES—*cont.*

	CAUSES OF DEATH.	MALES.															
		ALL AGES.	AGES AT DEATH.														
			Total under 1 Year.	1	2	3	4	Total under 5 Years.	5—	10—	15—	25—	35—	45—	55—	65—	75—	85—
4	34 Cephalitis	1893	279	211	139	76	88	793	246	155	206	144	121	103	69	42	14	-
	35 Apoplexy	4294	207	92	55	37	29	420	76	59	117	196	312	552	818	1003	644	89
	36 Paralysis	4367	3	4	3	6	2	18	15	22	54	170	319	464	811	1387	944	156
	37 Delirium Tremens	483	-	-	-	-	-	-	-	-	14	105	167	125	57	9	6	-
	38 Chorea	22	-	-	-	-	-	-	5	4	4	-	1	1	5	2	-	-
	39 Epilepsy	1119	28	18	7	12	11	76	39	65	182	185	160	148	105	105	39	4
	40 Tetanus	98	24	3	-	1	1	29	6	9	9	7	10	7	12	8	1	-
	41 Insanity	223	-	-	-	-	-	-	-	-	6	25	38	34	42	55	23	2
	42 Convulsions	14,085	11839	1139	484	239	125	13826	145	25	5	8	6	8	3	5	3	1
	43 Disease of Brain, &c.	2008	156	75	40	25	40	336	79	68	124	160	251	269	321	275	116	8
5	44 Pericarditis	294	7	-	4	2	3	16	28	22	43	34	41	84	28	27	10	1
	45 Aneurism	222	1	-	-	1	-	2	1	-	4	40	66	57	33	13	6	-
	46 Disease of Heart, &c.	6551	78	24	13	16	15	146	125	141	411	483	677	1024	1414	1440	624	64
6	47 Laryngitis	640	151	108	52	56	53	415	47	10	20	30	43	30	24	14	6	1
	48 Bronchitis	13,783	2627	1045	431	214	118	4435	167	58	182	350	663	1189	2052	2618	1752	308
	49 Pleurisy	637	30	14	7	7	6	64	17	15	59	80	86	106	99	78	30	3
	50 Pneumonia	14,490	5354	2561	918	484	278	9395	391	146	490	594	672	810	858	736	341	58
	51 Asthma	3043	7	2	2	3	1	15	4	5	29	83	221	450	801	962	484	38
	52 Disease of Lungs, &c.	1502	162	70	30	15	23	300	44	23	119	130	183	210	234	185	68	8
7	53 Teething	2219	1167	953	91	7	-	2218	1	-	-	-	-	-	-	-	-	-
	54 Quinsey	214	40	22	20	15	8	105	25	17	20	7	11	11	12	1	5	-
	55 Gastritis	584	51	18	10	5	3	87	13	9	18	28	31	42	66	66	23	1
	56 Enteritis	1635	508	106	37	37	25	713	70	76	143	92	96	112	140	136	66	7
	57 Peritonitis	542	53	11	10	9	10	93	47	56	65	54	58	60	52	41	13	1
	58 Ascites	300	6	4	6	1	3	20	12	9	20	28	41	45	61	41	19	4
	59 Ulceration (of Intestines)	407	38	7	6	3	7	61	13	9	24	46	52	71	61	47	21	4
	60 Hernia	426	38	3	2	-	-	43	2	3	16	26	23	46	92	111	54	10
	61 Ileus	595	88	6	5	3	7	109	18	16	33	27	56	74	91	100	65	6
	62 Intussusception	113	34	1	3	4	2	44	3	2	9	6	10	8	15	14	1	1
	63 Stricture (of the Intestinal Canal)	91	4	-	-	-	-	4	-	1	1	5	7	24	27	13	9	-
	64 Disease of Stomach, &c.	1071	158	33	26	26	16	259	43	17	31	39	73	138	179	211	75	6
	65 Disease of Pancreas	4	-	-	-	-	-	-	-	-	-	1	-	2	-	1	-	-
	66 Hepatitis	719	20	6	5	5	2	38	9	13	40	79	101	146	153	113	25	2
	67 Jaundice	653	249	14	16	11	8	298	8	4	17	20	39	49	66	92	67	4
	68 Disease of Liver	2026	51	3	7	6	3	70	17	13	55	165	346	399	551	338	90	7
	69 Disease of Spleen	22	-	1	3	-	-	4	1	-	4	3	1	3	4	2	-	-
8	70 Nephritis	163	5	3	1	1	2	12	6	1	14	17	25	21	23	27	12	2
	71 Nephria (or Bright's Disease)	503	1	2	2	6	4	15	10	10	46	68	107	99	88	48	12	-
	72 Ischuria	91	4	3	1	-	-	8	2	3	2	3	6	12	11	25	14	5
	73 Diabetes	305	1	-	1	-	1	3	7	8	34	42	53	67	47	35	9	-
	74 Stone	214	2	1	9	5	5	22	3	8	5	3	8	19	42	72	28	4
	75 Cystitis	230	7	1	1	-	-	9	-	3	10	6	14	22	44	66	50	6
	76 Stricture of the Urethra	218	-	-	-	-	-	-	-	-	1	11	24	42	48	53	35	4
	77 Disease of Kidneys, &c.	1484	13	8	4	1	2	28	11	18	44	82	106	144	259	427	327	36
9	78 Paramenia	-	-	-	-	-	-	-	-	-	-	-	-	-	-	-	-	-
	79 Ovarian Dropsy	-	-	-	-	-	-	-	-	-	-	-	-	-	-	-	-	-
	80 Childbirth	-	-	-	-	-	-	-	-	-	-	-	-	-	-	-	-	-
	81 Disease of Organs of Generation	36	8	-	-	1	-	9	1	1	1	4	4	2	6	5	1	1
10	82 Arthritis	46	-	2	1	2	2	7	3	8	11	-	3	4	5	2	3	-
	83 Rheumatism	546	1	-	1	-	-	2	13	16	54	47	55	77	120	109	47	6
	84 Disease of Joints, &c.	720	20	12	13	9	17	71	70	88	100	81	68	64	51	49	16	3
11	85 Carbuncle	177	3	1	-	-	-	4	-	1	7	7	11	32	46	47	19	3
	86 Phlegmon	161	29	1	3	-	6	39	3	7	12	15	13	16	22	22	11	1
	87 Disease of Skin, &c.	147	80	18	1	2	-	101	3	-	2	1	4	6	10	12	7	1
12	88 Cyanosis	177	152	4	2	1	4	163	6	6	1	-	-	-	-	1	-	-
	89 Spina Bifida	113	103	4	2	1	1	111	2	-	-	-	-	-	-	-	-	-
	90 Other Malformations	208	187	5	3	1	-	196	2	2	2	4	1	1	-	-	-	-
13–16	(*see Classes, page* 120.)																	
17	95 Intemperance	195	-	-	-	-	-	-	-	-	12	29	52	49	34	15	4	-
	96 Privation of Food	58	2	3	2	-	-	7	-	3	2	6	9	9	12	5	4	1
	97 Want of Breast Milk	459	456	3	-	-	-	459	-	-	-	-	-	-	-	-	-	-
	98 Neglect	17	14	1	1	-	-	16	-	-	-	-	-	-	-	-	1	-
	99 Cold	149	7	-	1	-	1	9	1	5	11	14	19	24	22	23	16	4
	100 Poison	211	41	5	8	4	2	60	7	6	20	23	23	36	19	9	5	-
	101 Burns and Scalds	1501	45	186	233	221	189	874	242	54	93	59	57	40	28	26	23	6
	102 Hanging and Suffocation	930	283	21	3	2	3	312	15	11	86	83	95	126	113	65	23	1
	103 Drowning	1990	20	62	61	51	41	235	256	245	411	244	210	157	106	66	29	1
	104 Fractures and Contusions	4667	32	40	33	39	48	212	226	466	800	788	717	566	433	298	133	16
	105 Wounds	517	4	1	1	1	2	9	12	24	105	88	102	85	52	26	13	1
	106 Other Violence	287	73	3	1	2	2	81	8	14	45	34	38	31	20	14	2	-
	Causes not specified	3042	1721	156	78	50	27	2032	69	43	76	52	70	110	185	248	130	26

ngland, and in each of the Eleven Divisions, in the Year 1855—*continued.*

V. South Western.		VI. West Midland.		VII. North Midland.		VIII. North Western.		IX. Yorkshire.		X. Northern.		XI. Monmouthsh. and Wales.	
Males.	Females	Males.	Females.	Males.	Females.	Males.	Females.	Males.	Females.	Males.	Females.	Males.	Females.
23	29	40	40	8	17	47	45	20	28	17	22	13	8
18	9	20	7	6	3	42	12	18	10	9	9	7	5
643	704	854	928	427	478	833	952	610	596	330	376	247	273
34	46	72	61	29	21	84	72	59	52	44	29	26	16
1128	1085	1740	1671	594	585	2771	2849	1182	1116	469	491	587	575
45	47	82	57	28	33	81	96	40	42	24	27	60	43
1445	1081	2228	1811	848	681	2330	2002	1228	987	731	568	806	539
201	207	419	273	183	117	576	522	241	229	147	117	287	220
120	119	180	140	132	101	122	111	150	125	63	37	71	71
111	95	203	152	142	118	509	455	297	251	123	132	66	59
13	14	20	18	13	10	27	14	13	14	7	10	13	5
40	31	41	47	27	24	81	93	47	43	28	16	20	38
126	136	227	261	124	93	285	270	186	183	130	126	80	91
40	67	73	113	23	52	86	140	50	67	21	34	29	30
23	42	33	65	11	24	48	74	26	44	18	37	10	28
37	33	39	55	24	39	57	67	58	60	17	38	20	18
40	47	56	48	22	21	60	72	39	32	17	25	22	16
62	62	56	80	45	48	56	67	64	70	21	24	53	35
14	11	13	13	2	11	11	16	6	6	9	8	9	4
11	21	13	17	7	5	7	12	9	11	4	9	2	6
130	164	119	169	105	100	152	171	97	131	65	74	64	65
1	-	-	-	-	-	1	-	-	-	-	-	1	-
62	60	94	77	41	31	152	157	95	111	55	44	32	29
57	67	87	75	43	41	74	75	70	71	32	35	23	28
163	169	264	221	154	124	250	235	230	175	113	110	98	57
5	2	-	1	1	1	-	3	1	6	-	2	1	-
17	6	28	7	10	4	30	16	11	12	9	9	6	-
41	28	56	40	31	9	74	56	34	8	27	9	24	11
11	8	14	2	6	2	5	2	14	2	3	2	6	-
13	10	32	22	29	16	50	25	45	15	12	7	9	1
19	-	22	3	17	-	15	2	17	4	13	3	25	-
23	6	20	6	16	2	29	11	23	8	13	4	12	1
20	-	40	-	4	-	29	-	8	-	7	-	7	-
162	28	184	45	120	21	126	41	134	31	63	18	70	10
-	7	-	8	-	3	-	8	-	10	-	5	-	1
-	22	-	28	-	11	-	21	-	19	-	5	-	12
-	165	-	207	-	120	-	283	-	199	-	105	-	211
2	72	6	103	4	52	2	100	1	74	1	28	2	21
3	3	3	1	1	1	10	6	7	2	2	6	2	4
39	37	73	82	26	38	87	76	45	62	25	18	39	51
47	58	81	79	49	44	147	104	104	85	39	38	44	21
14	8	27	7	14	2	28	15	7	7	6	3	6	1
17	12	23	8	10	11	22	16	14	6	7	3	7	3
22	10	25	12	6	8	17	16	14	13	6	11	7	1
18	16	19	15	7	1	18	19	14	6	12	4	5	1
8	9	12	23	4	8	18	17	14	21	7	6	4	3
21	21	31	17	12	6	25	22	16	9	7	6	2	1
7	5	9	1	13	5	69	24	9	4	14	7	10	-
4	1	6	4	5	2	3	1	1	4	3	1	1	-
14	17	39	34	13	21	44	33	21	14	19	5	23	21
4	1	3	2	1	2	-	1	1	2	-	2	-	-
16	4	20	3	9	1	9	4	10	2	7	4	7	1
23	9	22	17	20	20	30	14	20	20	6	7	3	1
94	139	257	368	87	114	324	304	148	147	91	83	130	133
65	36	112	42	80	19	159	61	75	37	40	20	29	12
139	101	260	67	94	29	336	77	159	36	135	20	133	30
339	64	736	92	284	42	780	152	413	78	399	51	449	44
49	11	63	13	53	6	67	16	38	8	18	6	29	3
17	9	20	11	12	4	64	26	17	4	17	6	58	15
287	264	430	373	165	150	331	295	266	258	247	232	559	568

CAUSES of DEATH in LONDON at different Periods of Life in the Year 1855—MALES.

CAUSES OF DEATH.	MALES.															
	ALL AGES.	AGES AT DEATH.														
		Total under 1 Year.	1	2	3	4	Total under 5 Years.	5–	10–	15–	25–	35–	45–	55–	65–	75–	85–
ALL CAUSES	31874	7124	2813	1530	1038	693	13200	1299	506	1737	2211	2656	2722	2702	2378	1419	271
SPECIFIED CAUSES	31284	7081	2813	1530	1033	694	13151	1299	506	1735	2208	2653	2719	2697	2372	1417	271
1 ZYMOTIC DISEASES	6818	1606	1020	766	582	387	4367	696	172	353	294	232	216	206	180	79	23
CONSTITUTIONAL DISEASES:																	
2 Diseases of uncertain or variable Seat	1023	84	15	7	11	14	131	30	7	31	59	112	164	206	192	85	13
3 Tubercular Diseases	5653	651	447	234	121	87	1540	219	141	726	969	939	664	312	123	20	–
LOCAL DISEASES:																	
4 Diseases of the Nervous System	3518	994	208	120	69	46	1437	87	48	107	167	222	341	405	404	205	22
5 Diseases of the Organs of Circulation	1193	12	6	2	1	6	27	25	27	56	117	165	214	249	238	71	5
6 Diseases of the Respiratory Organs	5814	1323	693	260	157	81	2514	91	35	157	237	384	393	751	703	362	44
7 Diseases of the Digestive Organs	1582	373	213	51	29	18	675	39	28	54	79	128	171	177	162	60	9
8 Diseases of the Urinary Organs	511	6	3	4	5	2	20	3	3	24	46	81	87	94	93	50	5
9 Diseases of the Organs of Generation	6	–	–	–	–	–	–	–	–	–	2	1	–	2	–	1	–
10 Diseases of the Organs of Locomotion	211	2	1	2	3	2	10	14	16	35	19	24	32	26	22	12	1
11 Diseases of the Integumentary System	86	16	1	1	–	1	19	1	1	4	5	3	8	20	17	8	–
DISEASES OF GROWTH, NUTRITION, AND DECAY:																	
12 Malformations	123	113	3	–	1	–	117	4	1	–	1	–	–	–	–	–	–
13 Premature Birth and Debility	861	838	7	6	1	–	852	1	–	1	1	3	2	1	–	–	–
14 Atrophy	1038	606	128	37	23	15	809	8	2	3	2	7	12	73	105	14	3
15 Age	840	–	–	–	–	–	–	–	–	–	–	–	–	–	225	465	140
16 Sudden (Causes unascertained)	353	122	9	4	3	3	141	7	2	12	31	29	38	44	35	15	1
17 VIOLENT CAUSES	1647	335	53	36	36	32	492	74	83	172	179	233	177	131	71	33	1
1 1 Small-pox	574	104	40	52	54	44	294	80	13	86	63	21	14	2	1	–	–
2 Measles	447	62	143	99	63	37	404	36	4	2	1	–	–	–	–	–	–
3 Scarlatina	1392	89	214	258	211	164	936	349	57	33	10	6	1	–	–	–	–
4 Hooping-cough	1093	344	355	192	109	57	1057	36	–	–	–	–	–	–	–	–	–
5 Croup	283	37	61	55	65	30	248	35	–	–	–	–	–	–	–	–	–
6 Thrush	70	65	3	1	–	–	69	–	–	–	–	–	–	–	–	–	1
7 Diarrhœa	1036	671	128	35	10	3	847	15	7	6	10	11	19	29	51	28	15
8 Dysentery	84	23	9	3	–	–	35	1	1	7	9	4	12	9	5	1	–
9 Cholera	72	22	7	–	4	–	33	2	3	–	12	6	4	7	5	–	–
10 Influenza	82	11	3	4	1	2	21	1	2	1	–	8	4	9	20	12	4
11 Purpura and Scurvy	39	3	1	2	2	–	8	4	–	5	10	4	–	3	2	1	2
12 Ague	12	–	–	1	3	–	4	2	–	–	–	2	2	–	2	–	–
13 Remittent Fever	43	3	10	8	4	1	26	8	2	–	1	–	2	2	1	1	–
14 Infantile Fever	24	6	6	8	2	–	22	2	–	–	–	–	–	–	–	–	–
15 Typhus	1169	39	40	42	50	45	216	117	72	186	139	122	122	103	63	29	–
16 Metria (or Puerperal Fever)	–	–	–	–	–	–	–	–	–	–	–	–	–	–	–	–	–
17 Rheumatic Fever	62	–	–	–	1	1	2	6	8	10	12	14	5	4	1	–	–
18 Erysipelas	224	46	3	3	1	2	55	1	3	10	21	32	30	35	27	7	3
19 Syphilis	101	80	2	–	–	–	82	1	–	6	6	2	1	2	1	–	–
20 Noma (or Canker)	10	1	1	3	2	1	8	–	–	–	–	–	–	1	1	–	–
21 Hydrophobia	1	–	–	–	–	–	–	–	–	1	–	–	–	–	–	–	–
2 22 Hæmorrhage	103	20	1	–	2	–	23	2	–	6	9	19	16	12	14	7	–
23 Dropsy	351	31	10	5	7	9	62	24	6	13	15	32	49	60	61	24	5
24 Abscess	68	17	1	1	–	2	21	3	–	7	7	7	8	5	4	3	3
25 Ulcer	30	4	–	–	2	–	6	–	–	–	2	1	3	6	3	9	–
26 Fistula	16	–	–	–	–	–	–	–	–	1	3	1	6	2	3	–	–
27 Mortification	102	8	2	1	–	2	13	–	–	–	5	2	14	17	32	15	4
28 Cancer	298	4	1	–	–	1	6	1	1	4	17	47	54	83	64	21	–
29 Gout	58	–	–	–	–	–	–	–	–	–	1	3	14	21	11	7	1
3 30 Scrofula	260	38	18	13	9	9	87	41	30	44	21	13	12	8	3	1	–
31 Tabes Mesenterica	466	206	123	59	24	10	422	20	10	4	3	2	1	2	2	–	–
32 Phthisis (or Consumption)	4070	89	66	51	29	29	264	21	92	676	939	923	649	301	118	17	–
33 Hydrocephalus	857	318	240	111	59	89	767	67	9	2	6	1	2	1	–	2	–

CAUSES of DEATH in London at different Periods of Life in the Year 1855—Females.

CAUSES OF DEATH.	FEMALES.																
	ALL AGES.	AGES AT DEATH.															
		Total under 1 Year.	1	2	3	4	Total under 5 Years	5–	10–	15–	25–	35–	45–	55–	65–	75–	85–	95 & upwds.
ALL CAUSES - - - - -	30388	5835	2793	1528	1041	628	11825	1210	522	1726	2225	2363	2238	2738	2877	2332	593	37
SPECIFIED CAUSES - - -	30312	5798	2792	1527	1040	627	11784	1208	521	1724	2221	2357	2234	2731	2872	2328	595	37
1 ZYMOTIC DISEASES - -	6855	1493	1130	755	591	367	4336	657	170	393	346	245	183	196	184	115	25	2
CONSTITUTIONAL DISEASES:																		
2 Diseases of uncertain or variable Seat - - - -	1589	59	14	13	9	8	103	22	9	32	110	229	294	369	248	146	25	2
3 Tubercular Diseases - -	4960	562	419	212	137	79	1409	174	162	759	948	762	409	222	92	21	2	-
LOCAL DISEASES:																		
4 Diseases of the Nervous System - - - - -	3096	762	206	103	75	45	1191	81	42	95	127	196	232	301	433	252	54	2
5 Diseases of the Organs of Circulation - - - -	1260	9	4	2	4	5	24	33	35	101	95	153	217	259	227	106	10	"
6 Diseases of the Respiratory Organs - - - - -	5433	955	648	332	149	73	2157	110	31	103	180	284	462	716	809	495	78	8
7 Diseases of the Digestive Organs - - - - -	1770	253	168	27	16	17	481	40	14	81	140	204	225	254	220	99	12	-
8 Diseases of the Urinary Organs	186	2	-	-	1	2	5	2	6	14	28	32	30	33	28	8	-	-
9 Childbirth and Diseases of the Organs of Generation	406	-	2	-	-	-	2	-	1	68	153	136	50	29	20	7	-	-
10 Diseases of the Organs of Locomotion - - - -	183	2	3	2	1	2	10	15	18	22	16	22	19	29	26	5	1	-
11 Diseases of the Integumentary System - - - -	60	15	3	1	2	2	23	-	-	3	3	4	8	10	3	5	1	-
DISEASES OF GROWTH, NUTRITION, AND DECAY:																		
12 Malformations - - -	78	70	3	3	-	-	76	-	1	-	1	-	-	-	-	-	-	-
13 Premature Birth, and Debility	722	692	8	3	-	-	703	2	2	-	2	4	2	7	-	-	-	-
14 Atrophy - - - - -	1057	491	128	47	23	7	696	11	4	4	8	6	18	132	169	6	2	1
15 Age - - - - - -	1633	-	-	-	-	-	-	-	-	-	-	-	-	-	338	906	367	22
16 Sudden (Causes unascertained) - - - - -	308	139	14	3	1	3	160	3	2	7	12	17	27	33	33	13	1	-
17 VIOLENT CAUSES - -	856	294	42	24	31	17	408	58	24	42	52	63	58	51	42	44	14	-
1 1 Small-pox - - - -	465	96	51	45	52	34	278	68	12	54	41	6	6	-	-	-	-	-
2 Measles - - - -	431	71	150	105	50	21	397	28	2	2	-	-	1	1	-	-	-	-
3 Scarlatina - - - -	1219	76	169	218	202	135	800	268	65	32	19	8	5	2	-	-	-	-
4 Hooping-cough - - -	1345	396	445	216	154	66	1277	66	2	-	-	-	-	-	-	-	-	-
5 Croup - - - - -	265	33	58	61	47	29	228	35	1	1	-	-	-	-	-	-	-	-
6 Thrush - - - - -	78	71	4	1	-	-	76	-	-	-	-	-	1	1	-	-	-	-
7 Diarrhœa - - - - -	1013	567	162	29	13	9	780	12	3	6	13	21	23	38	59	45	12	1
8 Dysentery - - - - -	57	12	4	1	1	-	18	1	1	-	5	3	5	7	10	6	1	-
9 Cholera - - - - -	77	24	6	1	-	4	35	6	1	4	6	6	7	4	6	2	-	-
10 Influenza - - - - -	79	1	3	-	-	-	4	-	2	-	3	7	2	16	23	14	8	-
11 Purpura and Scurvy - -	15	2	1	-	2	1	6	1	1	3	1	-	-	1	2	-	-	-
12 Ague - - - - -	12	1	1	4	1	1	8	2	-	1	-	1	-	-	-	-	-	-
13 Remittent Fever - - -	59	4	13	9	8	13	47	5	2	2	-	-	2	-	-	1	-	-
14 Infantile Fever - - -	21	3	5	8	3	1	20	1	-	-	-	-	-	-	-	-	-	-
15 Typhus - - - - -	1173	30	49	58	53	47	232	150	66	197	124	117	99	100	68	35	5	-
16 Metria (or Puerperal Fever)	211	-	-	-	-	-	-	-	-	58	101	50	2	-	-	-	-	-
17 Rheumatic Fever - -	58	1	-	-	-	-	1	8	7	16	8	9	6	2	1	-	-	-
18 Erysipelas - - - -	183	51	3	2	1	-	57	3	4	12	20	11	23	23	15	12	2	1
19 Syphilis - - - -	78	54	4	-	-	1	59	-	1	5	5	6	1	1	-	-	-	-
20 Noma (or Canker) - -	15	-	2	2	4	4	12	3	-	-	-	-	-	-	-	-	-	-
21 Hydrophobia - - -	1	-	-	-	-	1	1	-	-	-	-	-	-	-	-	-	-	-
2 22 Hemorrhage - - -	103	12	-	-	-	-	12	1	-	8	19	12	11	27	7	5	1	-
23 Dropsy - - - -	481	26	7	8	5	5	51	14	6	9	22	39	53	114	108	53	11	1
24 Abscess - - - -	58	11	5	-	1	-	17	3	-	3	3	5	5	11	6	5	-	-
25 Ulcer - - - - -	40	7	1	1	1	1	11	-	-	1	4	2	4	4	6	6	2	-
26 Fistula - - - -	4	-	-	-	-	-	-	-	-	-	1	1	-	2	-	-	-	-
27 Mortification - - -	110	2	1	2	1	1	7	1	-	2	5	1	10	11	17	47	8	1
28 Cancer - - - -	784	1	-	2	1	1	5	3	3	9	56	169	206	198	101	29	3	-
29 Gout - - - - -	9	-	-	-	-	-	-	-	-	-	-	-	3	2	3	1	-	-
3 30 Scrofula - - - -	212	34	27	11	10	6	88	20	19	34	18	12	4	10	4	3	-	-
31 Tyles Mesenterica - -	448	189	108	53	27	12	389	29	8	12	2	2	2	2	-	-	1	-
32 Phthisis (or Consumption)	3386	88	76	50	36	29	279	79	127	703	927	747	402	210	88	18	1	-
33 Hydrocephalus - - -	714	251	208	98	64	32	653	46	8	4	1	1	1	-	-	-	-	-

CAUSES of DEATH in LONDON at different Periods of Life in the Year 1855—MALES—*continued*.

	CAUSES OF DEATH.	MALES.															
		ALL AGES.	AGES AT DEATH.														
			Total under 1 Year.	1	2	3	4	Total under 5 Years.	5—	10—	15—	25—	35—	45—	55—	65—	75—	85—
4	34 Cephalitis	310	58	39	33	17	16	163	31	13	17	16	23	21	16	8	2	-
	35 Apoplexy	679	56	22	15	12	4	109	17	3	11	22	60	98	136	139	72	18
	36 Paralysis	594	1	1	-	3	-	5	3	1	9	33	53	88	128	173	90	11
	37 Delirium Tremens	144	-	-	-	-	-	-	-	-	4	32	56	31	16	4	1	-
	38 Chorea	5	-	-	-	-	-	-	2	-	1	-	-	1	-	1	-	-
	39 Epilepsy	227	9	7	2	5	3	26	6	12	28	28	33	38	23	22	11	-
	40 Tetanus	14	2	1	-	1	-	4	2	1	3	-	2	1	-	1	-	-
	41 Insanity	50	-	-	-	-	-	-	-	-	3	5	4	13	10	11	3	1
	42 Convulsions	1082	835	117	62	24	14	1052	11	3	3	2	2	2	2	2	2	1
	43 Disease of Brain, &c.	413	33	21	8	7	9	78	15	15	28	29	59	48	74	43	24	-
5	44 Pericarditis	65	2	-	-	1	2	5	8	4	7	8	7	13	5	8	-	-
	45 Aneurism	69	-	-	-	-	-	-	-	-	1	9	28	20	9	2	-	-
	46 Disease of Heart, &c.	1031	10	6	2	-	4	22	17	23	48	100	130	181	235	228	71	3
6	47 Laryngitis	163	46	30	15	15	8	114	8	2	5	10	10	3	8	2	1	-
	48 Bronchitis	2774	481	212	78	45	21	837	24	12	37	81	187	333	483	495	244	39
	49 Pleurisy	118	10	2	1	3	1	17	4	1	15	19	12	21	14	14	1	-
	50 Pneumonia	2172	762	455	162	92	48	1499	51	16	75	99	116	115	101	70	27	3
	51 Asthma	369	4	-	1	-	-	5	1	-	6	13	29	85	99	100	31	-
	52 Disease of Lungs, &c.	218	20	14	3	2	3	42	3	4	19	15	30	36	46	22	1	-
7	53 Teething	405	191	184	27	3	-	405	-	-	-	-	-	-	-	-	-	-
	54 Quinsey	62	13	6	5	6	4	34	8	2	3	1	4	4	3	1	-	-
	55 Gastritis	41	7	4	-	1	-	12	1	-	-	3	2	5	4	9	2	-
	56 Enteritis	131	40	6	7	4	4	61	5	9	17	7	5	7	8	10	3	1
	57 Peritonitis	99	8	1	1	1	2	13	12	11	12	12	15	7	8	5	3	1
	58 Ascites	71	1	1	1	-	1	4	2	-	1	5	9	15	12	12	3	1
	59 Ulceration of Intestines	57	3	1	-	1	1	6	3	2	1	5	8	9	7	10	6	1
	60 Hernia	64	9	-	-	-	-	9	-	-	-	2	1	8	15	19	6	4
	61 Ileus	70	13	1	-	-	3	17	3	1	2	6	5	12	8	10	6	1
	62 Intussusception	25	11	1	1	1	1	15	-	-	2	1	1	1	3	1	1	-
	63 Stricture of the Intestinal Canal	14	-	-	-	-	-	-	-	-	-	1	1	6	3	2	1	-
	64 Disease of Stomach, &c.	122	31	5	1	2	1	40	2	1	4	6	7	16	15	23	7	1
	65 Disease of Pancreas	-	-	-	-	-	-	-	-	-	-	-	-	-	-	-	-	-
	66 Hepatitis	75	1	-	-	1	-	2	-	-	5	8	16	18	15	8	3	-
	67 Jaundice	90	37	2	5	-	-	44	1	-	1	5	2	11	7	12	6	1
	68 Disease of Liver	251	8	1	1	-	1	11	2	2	5	18	52	51	61	40	9	-
	69 Disease of Spleen	5	-	-	2	-	-	2	-	-	1	-	-	1	1	-	-	-
8	70 Nephritis	16	-	-	-	-	-	-	-	-	3	2	1	2	1	5	2	-
	71 Nephria (or Bright's Disease)	135	-	-	-	2	1	3	-	1	12	23	32	32	20	10	2	-
	72 Ischuria	10	1	1	-	-	-	2	1	-	-	-	-	1	1	5	-	-
	73 Diabetes	32	-	-	-	-	-	-	1	-	2	6	5	8	4	5	1	-
	74 Stone	31	1	-	2	3	-	6	-	1	-	-	3	4	10	5	1	1
	75 Cystitis	36	2	1	1	-	-	4	-	-	1	1	3	1	10	4	11	1
	76 Stricture of the Urethra	53	-	-	-	-	-	-	-	-	1	1	8	12	9	13	8	1
	77 Disease of Kidneys, &c.	198	2	1	1	-	1	5	1	1	5	13	29	27	39	48	25	5
9	78 Paramenia	-	-	-	-	-	-	-	-	-	-	-	-	-	-	-	-	-
	79 Ovarian Dropsy	-	-	-	-	-	-	-	-	-	-	-	-	-	-	-	-	-
	80 Childbirth	-	-	-	-	-	-	-	-	-	-	-	-	-	-	-	-	-
	81 Disease of Organs of Generation	6	-	-	-	-	-	-	-	-	-	2	1	-	2	-	1	-
10	82 Arthritis	8	-	-	-	1	1	2	-	2	1	-	2	-	-	-	1	-
	83 Rheumatism	122	1	-	1	-	-	2	5	3	17	10	14	25	21	16	8	1
	84 Disease of Joints, &c.	81	1	1	1	2	1	6	9	11	17	9	8	7	5	6	3	-
11	85 Carbuncle	34	-	-	-	-	-	-	-	-	2	1	1	6	9	9	6	-
	86 Phlegmon	34	6	-	1	-	1	8	1	1	2	4	2	1	8	5	2	-
	87 Disease of Skin, &c.	18	10	1	-	-	-	11	-	-	-	-	-	1	3	3	-	-
12	88 Cyanosis	42	39	-	-	-	-	39	3	-	-	-	-	-	-	-	-	-
	89 Spina Bifida	31	30	1	-	-	-	31	-	-	-	-	-	-	-	-	-	-
	90 Other Malformations	50	44	2	-	1	-	47	1	1	-	1	-	-	-	-	-	-
13–16	—*See Classes, page* 124.																	
17	93 Intemperance	42	-	-	-	-	-	-	-	-	2	1	19	9	6	4	1	-
	94 Privation	25	2	2	-	-	-	4	-	2	-	5	3	5	6	2	-	-
	97 Want of Breast-milk	213	212	1	-	-	-	213	-	-	-	-	-	-	-	-	-	-
	98 Neglect	7	7	-	-	-	-	7	-	-	-	-	-	-	-	-	-	-
	99 Cold	39	2	-	-	-	1	3	1	1	7	6	5	5	2	5	4	-
	100 Poison	43	2	1	-	-	-	3	-	-	5	8	10	14	1	1	1	-
	101 Burns and Scalds	163	5	34	28	25	19	111	11	7	7	4	9	3	4	6	2	-
	102 Hanging and Suffocation	163	75	6	-	1	2	84	3	-	10	13	13	16	12	12	-	-
	103 Drowning	282	6	2	-	2	1	11	22	43	71	45	45	28	13	3	1	-
	104 Fractures and Contusions	529	16	7	8	7	8	46	31	27	55	75	102	69	70	29	23	1
	105 Wounds	89	2	-	-	-	-	2	3	1	10	18	19	19	9	7	1	-
	106 Other Violence	52	6	-	-	1	1	8	3	2	5	6	8	9	8	3	-	-
	Causes not specified	70	43	-	-	5	1	49	-	-	2	3	3	3	5	3	2	-

S of DEATH in London at different Periods of Life in the Year 1855—Females—*continued.*

SES OF DEATH.	FEMALES.																
	ALL AGES.	AGES AT DEATH.															
		Total under 1 Year.	1	2	3	4	Total under 5 Years.	5–	10–	15–	25–	35–	45–	55–	65–	75–	85–	95 & upwds.
halitis	285	48	53	38	26	16	181	29	15	13	12	12	8	9	2	3	1	-
oplexy	720	36	13	11	5	5	70	11	5	16	29	68	88	166	180	74	13	-
alysis	598	1	3	-	4	-	8	2	-	8	13	32	65	119	181	143	27	1
irium Tremens	20	-	-	-	-	-	-	-	-	2	7	5	3	2	-	1	-	-
rea	7	-	-	-	-	-	-	2	2	3	-	-	-	-	-	-	-	-
lepsy	210	-	5	5	1	1	12	9	5	26	28	31	21	33	24	14	7	-
anus	4	1	-	-	-	-	1	-	-	-	1	2	-	-	-	-	-	-
anity	61	-	-	-	-	-	-	-	-	2	6	12	8	15	12	4	1	1
ulsions	882	652	120	39	32	11	854	14	1	-	1	3	4	1	1	2	1	-
ease of Brain, &c.	309	24	12	10	7	12	65	14	14	25	31	31	35	46	33	11	4	-
ardiocarditis	57	1	-	-	1	-	2	5	6	11	7	9	9	5	3	-	-	-
surism	19	-	-	-	-	-	-	-	-	2	1	7	2	2	4	1	-	-
ease of Heart, &c.	1184	8	4	2	3	5	22	28	29	88	87	137	206	252	220	105	10	-
ngitis	129	30	24	22	11	9	96	10	3	3	3	3	5	1	5	-	-	-
nchitis	2789	341	211	99	44	25	720	30	13	24	79	126	271	496	570	397	39	7
uria	85	1	1	2	-	-	4	1	2	8	13	14	18	11	8	4	2	-
umonia	1865	571	403	203	91	38	1306	63	12	59	51	81	73	77	86	47	10	-
thma	383	-	-	1	-	-	1	-	1	1	12	31	65	106	117	42	6	1
ease of Lungs, &c.	182	12	9	5	3	1	30	6	-	8	22	29	30	28	23	5	1	-
ething	277	118	146	13	-	-	277	-	-	-	-	-	-	-	-	-	-	-
linsey	35	6	4	4	6	5	25	5	-	1	1	1	1	1	-	-	-	-
ostritis	69	6	1	2	1	1	11	1	1	1	4	13	10	11	10	7	-	-
steritis	170	32	8	3	1	2	46	12	1	13	16	16	16	21	21	8	-	-
itonitis	161	10	-	1	1	1	13	6	2	31	35	36	14	6	10	8	-	-
ocites	101	-	-	-	-	3	3	1	-	-	6	16	16	25	25	8	1	-
eration of Intestines	72	4	2	1	2	2	11	2	1	8	13	12	11	7	8	-	-	-
rnia	106	-	-	-	-	-	-	-	-	-	3	12	23	25	27	13	3	-
us	80	9	-	-	1	1	11	3	1	1	8	8	13	9	12	12	2	-
tussusception	31	10	-	-	-	1	11	-	2	1	1	4	3	6	2	1	-	-
ricture of the Intestinal Canal	21	1	-	-	-	-	1	1	-	1	2	5	3	5	3	-	-	-
ease of Stomach, &c.	169	23	2	-	4	1	30	5	4	8	10	20	24	31	25	11	1	-
ease of Pancreas	-	-	-	-	-	-	-	-	-	-	-	-	-	-	-	-	-	-
patitis	112	3	1	1	-	-	5	1	-	4	9	15	23	28	17	5	-	-
undice	100	26	1	-	-	-	27	-	1	8	8	11	10	10	10	14	1	-
ease of Liver	255	5	2	2	-	-	9	3	1	4	24	31	51	66	50	12	4	-
ease of Spleen	11	-	1	-	-	-	1	-	-	-	1	4	2	3	-	-	-	-
phritis	8	-	-	-	-	1	1	-	1	-	1	1	1	2	1	-	-	-
phria (or Bright's Disease)	71	-	-	-	-	-	-	2	3	4	13	13	13	11	9	3	-	-
duria	5	-	-	-	-	-	-	-	-	-	1	-	-	2	2	-	-	-
abetes	14	-	-	-	-	-	-	-	1	-	2	3	3	2	1	-	-	-
ne	4	-	-	-	-	-	-	-	-	1	1	-	-	-	2	-	-	-
stitis	5	-	-	-	-	-	-	-	-	-	1	2	1	-	-	1	-	-
ricture of the Urethra	-	-	-	-	-	-	-	-	-	-	-	-	-	-	-	-	-	-
ease of Kidneys, &c.	79	2	-	-	1	1	4	-	1	9	9	13	10	16	13	4	-	-
raemenia	8	-	-	-	-	-	-	-	1	5	1	1	-	-	-	-	-	-
arian Dropsy	50	-	-	-	-	-	-	-	-	2	11	14	7	10	6	-	-	-
ildbirth (*see* Metria)	284	-	-	-	-	-	-	-	-	51	120	89	4	-	-	-	-	-
ease of Uterus, &c.	144	-	2	-	-	-	2	-	-	10	21	32	39	19	14	7	-	-
thritis	8	-	1	-	-	1	2	-	1	-	-	1	1	2	1	-	-	-
eumatism	96	-	-	-	-	1	1	5	7	13	7	11	10	19	18	5	-	-
ease of Joints, &c.	79	2	2	2	1	-	7	10	10	9	9	10	8	8	7	-	1	-
buncle	22	-	-	-	-	-	-	-	-	1	3	3	4	7	1	3	-	-
egmon	18	4	3	-	1	-	8	-	-	2	-	-	2	2	1	2	1	-
ease of Skin, &c.	20	11	-	1	1	2	15	-	-	-	-	1	2	1	1	-	-	-
anosis	32	28	2	2	-	-	32	-	-	-	-	-	-	-	-	-	-	-
na Bifida	18	16	1	1	-	-	18	-	-	-	-	-	-	-	-	-	-	-
er Malformations	28	26	-	-	-	-	26	-	1	-	1	-	-	-	-	-	-	-
See Classes, page 125.																		
emperance	41	-	-	-	-	-	-	-	-	1	7	13	10	6	4	-	-	-
vation	13	2	-	-	-	-	2	-	-	-	1	-	2	5	3	-	-	-
ut of Breast-milk	180	175	5	-	-	-	180	-	-	-	-	-	-	-	-	-	-	-
glect	6	5	-	-	-	-	5	-	-	-	-	-	-	1	-	-	-	-
d	37	6	1	1	-	-	8	-	-	-	1	2	1	2	1	2	-	-
un	48	4	3	2	2	-	11	1	-	7	6	10	9	2	1	1	-	-
rns and Scalds	195	8	25	13	20	15	81	45	16	7	6	6	5	7	10	10	2	-
nging and Suffocation	87	60	2	2	-	-	64	2	-	3	2	4	2	4	2	3	1	-
rowning	72	10	1	-	-	-	11	2	2	18	12	12	10	3	2	-	-	-
ctures and Contusions	154	16	5	5	9	2	37	6	5	6	13	11	11	13	17	27	8	-
unds	20	1	-	-	-	-	1	1	1	-	1	3	6	6	-	-	1	-
er Violence	23	7	-	1	-	-	8	1	-	-	3	2	2	2	2	1	2	-
ses not specified	76	37	1	1	1	1	41	2	1	2	4	6	4	7	5	4	-	-

DEATHS of MALES from different Causes registered in each of the REGISTRATION C in the Year 1855—*continued.*

CAUSES OF DEATH.	MALES.															Div Mon and
	Division VII. North Midland Counties.					Division VIII. North Western Counties.		Division IX. Yorkshire.			Division X. Northern Counties.					
	28. Leicestershire.	29. Rutlandshire.	30. Lincolnshire.	31. Nottinghamshire.	32. Derbyshire.	33. Cheshire.	34. Lancashire.	35. West Riding.	36. East Riding (with York).	37. North Riding.	38. Durham.	39. Northumberland.	40. Cumberland.	41. Westmorland.	42. Monmouthshire.	
ALL CAUSES - - - - -	2481	223	1216	1315	2892	4869	30325	16246	3727	2086	7464	3120	2258	525	2769	
SPECIFIED CAUSES - - -	2413	221	1158	1263	2858	4865	30208	16014	3708	2071	7421	3120	2155	525	2253	
1 ZYMOTIC DISEASES - -	377	35	878	143	439	901	6360	2786	467	424	1281	650	494	79	338	
CONSTITUTIONAL DISEASES:																
2 Diseases of uncertain or variable Seat - -	76	14	178	118	116	168	802	547	123	100	183	142	96	30	82	
3 Tubercular Diseases - -	382	31	456	437	433	775	4746	2320	380	241	755	351	302	82	290	
LOCAL DISEASES:																
4 Diseases of the Nervous System - - - -	395	32	676	499	487	739	4088	2036	475	329	750	440	216	57	360	
5 Diseases of the Organs of Circulation - -	80	8	124	109	112	154	708	442	120	72	163	131	51	11	55	
6 Diseases of the Respiratory Organs - - - -	396	39	520	461	405	768	5186	2451	289	260	718	449	234	73	448	
7 Diseases of the Digestive Organs - - - -	145	14	249	198	178	283	1573	984	207	97	290	207	129	29	94	
8 Diseases of the Urinary Organs	37	1	80	52	43	40	312	209	39	40	89	47	34	9	29	
9 Diseases of the Organs of Generation - - -	-	-	1	2	1	-	2	1	-	-	-	1	-	-	-	
10 Diseases of the Organs of Locomotion - -	14	-	21	14	24	32	212	120	19	17	21	21	16	5	20	
11 Diseases of the Integumentary System - - -	3	-	10	8	3	14	53	31	3	1	8	5	5	1	-	
DISEASES OF GROWTH, NUTRITION, AND DECAY:																
12 Malformations - - -	5	1	7	4	6	11	45	37	3	4	15	6	5	-	2	
13 Premature Birth and Debility	117	11	193	174	192	208	1384	782	94	114	173	201	130	31	61	
14 Atrophy - - - - -	82	7	162	109	79	154	1163	514	125	41	132	75	62	29	79	
15 Age - - - - -	231	25	361	271	227	286	997	764	182	218	223	164	120	52	136	
16 Sudden (Causes unascertained) - - - -	7	3	28	39	13	62	379	119	27	22	26	23	16	7	28	
17 VIOLENT CAUSES - -	99	10	220	15	139	271	1389	683	136	91	377	216	129	34	267	
1 1 Small-pox - - - -	-	1	-	3	-	3	67	8	25	15	56	71	2	2	15	
2 Measles - - - -	3	3	32	10	55	102	707	282	46	48	127	89	30	18	30	
3 Scarlatina - - - -	17	13	28	23	64	134	1372	520	58	117	318	131	215	16	105	
4 Hooping-cough - - -	12	1	109	27	56	105	780	270	61	91	105	72	24	2	21	
5 Croup - - - - -	4	-	33	21	41	67	319	155	20	13	52	28	22	3	32	
6 Thrush - - - - -	-	-	16	10	8	13	39	62	10	8	10	4	-	-	4	
7 Diarrhœa - - - -	113	4	87	82	52	181	1377	544	93	59	103	89	36	6	42	
8 Dysentery - - - -	6	-	12	15	5	23	163	91	13	9	23	18	3	1	10	
9 Cholera - - - -	1	-	19	5	1	13	59	47	10	5	5	5	4	-	-	
10 Influenza - - - -	35	7	42	32	19	34	100	58	21	34	28	15	11	12	15	
11 Purpura and Scurvy -	1	-	4	2	-	4	30	11	1	1	3	-	1	1	1	
12 Ague - - - -	-	-	4	1	2	1	7	1	-	1	3	3	1	-	-	
13 Remittent Fever - -	-	-	1	3	4	5	43	17	4	2	14	9	7	-	2	
14 Infantile Fever - -	6	-	1	2	2	5	67	13	1	2	6	3	4	-	3	
15 Typhus - - - -	103	5	155	110	105	167	1033	529	96	61	110	69	48	14	55	
16 Metria (or Puerperal Fever)	-	-	-	-	-	-	-	-	-	-	-	-	-	-	-	
17 Rheumatic Fever - -	3	1	11	10	8	17	70	39	10	5	16	5	7	2	2	
18 Erysipelas - - - -	15	-	22	14	13	19	144	79	14	10	20	21	12	2	11	
19 Syphilis - - - -	6	-	3	2	4	11	149	18	4	2	10	3	-	-	2	
20 Noma (or Canker) - -	-	-	-	-	-	1	25	2	-	-	2	-	-	-	-	
21 Hydrophobia - - -	-	-	-	-	-	1	-	-	-	-	-	-	-	-	-	
2 22 Hæmorrhage - - -	5	1	9	3	4	15	79	35	14	8	24	9	6	3	9	
23 Dropsy - - - -	30	10	86	25	73	73	362	276	56	48	84	73	30	22	25	
24 Abscess - - - -	9	-	23	29	12	38	91	69	7	7	25	6	4	1	4	
25 Ulcer - - - -	1	-	6	2	1	-	11	5	3	1	3	1	-	-	2	
26 Fistula - - - -	2	-	-	1	1	2	4	1	-	-	-	-	-	-	-	
27 Mortification - - -	2	1	15	4	5	8	61	48	12	7	7	9	2	2	7	
28 Cancer - - - -	28	2	15	29	20	53	137	109	30	24	37	43	23	2	22	
29 Gout - - - - -	-	-	2	2	-	3	14	4	1	1	-	1	1	-	2	
3 30 Scrofula - - - -	21	2	33	12	30	42	184	127	25	14	23	16	9	2	23	
31 Tabes Mesenterica - -	29	-	28	28	22	71	279	144	36	16	121	68	23	4	24	
32 Phthisis (or Consumption)	228	28	351	350	237	559	3478	1938	242	175	445	287	228	69	238	M
33 Hydrocephalus - - -	39	1	42	47	64	103	805	417	47	38	162	68	42	14	39	

(continued at p. 142.)

England, and in each of the Eleven Divisions, in the Year 1855.

V. South Western.		VI. West Midland.		VII. North Midland.		VIII. North Western.		IX. Yorkshire.		X. Northern.		XI. Monmouthshire and Wales.	
Males.	Females.	Males.	Females.	Males.	Females.	Males.	Females.	Males.	Females.	Males.	Females.	Males.	Females.
18822	19377	28076	24454	12978	12869	35424	34200	21030	20086	11057	11251	14064	13475
18335	19093	25646	24061	12813	12719	35093	33905	20793	19828	11410	11019	13305	12907
3135	3582	4383	4295	2170	2364	7815	7871	3657	3761	2442	2537	2503	2895
973	1434	1039	1408	502	762	970	1421	770	1090	451	640	512	693
2714	3012	3519	3500	1739	2138	5521	5966	3257	3571	1673	1748	2254	2342
2128	2004	3358	2673	2091	1783	4827	4080	3742	2959	1463	1159	2243	1975
682	742	914	975	441	496	922	1009	643	634	356	407	267	286
2368	2585	4721	4013	1812	1538	5954	5623	3000	2551	1478	1267	1843	1464
946	1021	1333	1412	784	742	1856	1904	1268	1275	655	724	543	504
207	80	396	125	233	54	358	153	288	80	147	52	150	25
2	208	6	346	4	180	2	412	1	302	1	143	2	250
89	93	157	162	76	83	244	186	136	149	66	62	85	90
53	30	74	27	30	21	67	47	35	26	19	17	20	10
47	46	62	53	23	15	56	58	44	36	26	16	11	10
855	829	1371	1122	509	444	1392	1233	960	736	867	585	452	421
680	731	876	888	440	493	1317	1245	680	697	307	347	378	396
1628	2308	1541	2158	1118	1247	1283	1680	1164	1480	644	1044	1142	1668
229	131	324	208	100	66	441	293	168	125	66	59	159	116
583	390	1347	554	651	265	1868	715	910	356	749	212	872	261
77	62	19	12	4	4	70	67	46	50	131	106	17	10
221	219	493	461	106	101	869	831	354	342	333	331	237	286
980	880	590	596	468	481	1706	1612	635	653	678	651	656	626
265	312	510	621	204	235	885	1115	349	452	200	275	213	232
211	163	254	230	144	104	586	498	188	176	105	90	234	220
60	46	70	71	39	47	52	50	80	76	14	8	13	7
397	285	837	775	343	335	1558	1483	736	662	294	316	198	189
42	28	75	51	38	39	186	152	113	112	45	37	30	22
16	13	30	27	20	17	72	57	60	37	67	86	5	4
226	392	224	215	108	226	134	158	113	161	66	92	102	86
19	12	21	12	8	7	34	20	13	9	10	6	4	6
5	4	6	4	7	9	8	8	2	4	7	5	–	6
14	19	7	7	15	16	48	70	23	20	30	28	22	18
12	13	21	31	11	7	70	56	16	20	13	23	18	16
636	841	901	864	480	500	1200	1152	686	702	347	292	646	574
–	73	–	114	–	67	–	176	–	100	–	74	–	67
57	60	75	56	33	35	87	69	54	30	30	20	37	19
94	96	157	116	64	78	163	151	103	100	75	46	47	21
42	45	61	73	17	11	120	109	24	30	15	33	6	6
3	10	9	8	–	5	26	37	2	7	2	11	2	5
–	–	3	1	–	–	1	–	–	–	–	–	–	1
63	89	66	77	24	38	94	100	77	92	45	43	52	43
294	747	528	694	254	306	455	646	360	504	229	310	273	405
108	80	117	95	61	46	122	93	83	78	36	35	27	20
15	26	16	18	7	14	11	14	9	4	4	7	9	8
4	3	12	2	4	2	6	3	1	–	3	3	1	–
67	61	87	70	38	29	69	61	67	30	27	24	29	13
174	413	205	446	110	201	196	501	167	368	105	217	111	202
26	5	28	6	4	6	17	5	6	5	2	1	10	2
130	122	201	158	88	73	226	177	166	112	52	64	128	106
175	181	302	264	99	102	350	305	190	194	216	177	110	83
2134	2450	2614	2915	1359	1417	4037	4801	2303	2869	1122	1278	1862	2069
285	219	408	263	193	106	908	623	502	390	285	229	144	84
168	129	229	163	92	89	359	272	239	222	116	81	87	64
426	325	506	463	264	229	518	497	437	406	214	161	157	183
422	328	579	507	284	257	562	508	333	345	228	253	247	283
21	1	51	3	15	1	76	12	35	2	25	4	16	–
4	2	2	6	1	2	2	7	1	8	2	3	1	3
113	98	146	121	53	53	132	119	94	99	45	25	44	45
14	11	9	5	3	4	16	7	6	5	3	2	7	4
21	28	24	40	13	11	29	27	11	12	5	3	5	9
697	894	1573	1167	1275	1023	2885	2327	2280	1666	723	558	1600	1384
206	167	287	179	90	114	248	210	166	114	92	74	70	90

DEATHS of Males and Females from different Causes, Registere

	CAUSES OF DEATH.	ENGLAND.		I. LONDON.		II. SOUTH EASTERN.		III. SOUTH MIDLAND.		IV. EASTER	
		Males.	Females.	Males.	Females.	Males.	Females.	Males.	Females.	Males.	Fem
5	44 Pericarditis	294	294	65	57	23	24	27	12	12	
	45 Aneurism	222	90	69	19	20	9	10	5	8	
	46 Disease of Heart, &c.	6551	7101	1061	1184	735	736	432	509	380	
6	47 Laryngitis	640	515	163	129	58	39	27	23	24	
	48 Bronchitis	13783	13390	2774	2789	1117	935	741	698	680	
	49 Pleurisy	637	516	118	85	63	51	40	42	32	
	50 Pneumonia	14490	11562	2172	1865	1072	823	863	561	777	
	51 Asthma	3043	2411	369	383	157	131	143	115	150	
	52 Disease of Lungs, &c.	1502	1244	218	182	178	156	115	99	153	
7	53 Teething	2219	1838	405	277	166	140	118	88	79	
	54 Quinsey	214	160	62	35	20	19	8	12	13	
	55 Gastritis	384	426	41	69	25	30	19	20	15	
	56 Enteritis	1635	1590	731	170	145	106	108	81	84	
	57 Peritonitis	542	846	99	161	47	76	32	66	33	
	58 Ascites	300	536	71	101	33	56	18	37	14	
	59 Ulceration of Intestines	407	469	57	72	40	47	38	21	18	
	60 Hernia	426	448	64	106	46	29	27	29	26	
	61 Ileus	595	593	70	80	66	63	49	36	53	
	62 Intussusception	113	130	25	31	8	13	7	12	9	
	63 Stricture of the Intestinal Canal	91	142	14	21	7	21	8	7	9	
	64 Disease of Stomach, &c.	1071	1291	122	169	83	97	71	77	64	
	65 Disease of Pancreas	4	1	-	-	1	1	-	-	-	
	66 Hepatitis	719	727	75	112	86	52	38	46	29	
	67 Jaundice	653	647	90	100	74	63	49	43	54	
	68 Disease of Liver	2026	1794	251	255	219	172	164	154	120	
	69 Disease of Spleen	22	32	5	11	5	1	3	2	1	
8	70 Nephritis	163	81	16	8	13	8	11	8	12	
	71 Nephria (or Bright's Disease)	503	290	135	71	41	36	16	9	24	
	72 Ischuria	91	29	10	5	12	6	7	2	3	
	73 Diabetes	305	143	32	14	37	12	17	8	29	
	74 Stone	214	20	31	4	16	2	26	2	22	
	75 Cystitis	230	48	36	5	23	4	14	1	9	
	76 Stricture of the Urethra	218	-	53	-	32	-	10	-	8	
	77 Disease of Kidneys, &c.	1484	377	198	79	198	47	91	21	138	
9	78 Paramenia	-	61	-	8	-	2	-	1	-	
	79 Ovarian Dropsy	-	208	-	50	-	22	-	10	-	
	80 Childbirth	-	1900	-	204	-	130	-	107	-	
	81 Disease of Uterus and Organs of Generation	36	798	6	144	7	88	3	47	2	
10	82 Arthritis	46	34	8	8	6	1	1	-	3	
	83 Rheumatism	546	578	122	96	41	46	19	32	30	
	84 Disease of Joints, &c.	720	628	81	79	59	44	37	42	32	
11	85 Carbuncle	177	78	34	22	23	3	15	3	3	
	86 Phlegmon	161	94	34	18	9	5	13	8	6	
	87 Disease of Skin, &c.	147	118	18	20	13	13	15	7	4	
12	88 Cyanosis	177	123	42	32	18	14	18	7	6	
	89 Spina Bifida	113	134	31	18	6	8	6	16	8	
	90 Other Malformations	208	161	50	28	27	15	6	18	11	
13–16	—*See Classes*, p. 128-129.										
17	95 Intemperance	195	91	42	41	15	1	3	2	4	
	96 Privation of Food	58	33	25	13	6	2	4	4	-	
	97 Want of Breast-milk	439	391	213	180	39	27	18	24	16	
	98 Neglect	17	19	7	6	-	2	1	1	-	
	99 Cold	149	46	39	17	16	8	11	1	3	
	100 Poison	211	169	43	48	20	10	15	10	10	
	101 Burns and Scalds	1301	1676	163	195	96	117	79	90	44	
	102 Hanging and Suffocation	930	384	163	87	105	27	52	30	37	
	103 Drowning	1960	512	282	72	170	32	108	31	91	
	104 Fractures and Contusions	4067	801	520	154	303	49	222	46	163	
	105 Wounds	517	100	89	20	69	8	33	5	29	
	106 Other Violence	287	119	52	23	18	12	15	3	7	
	Causes not specified	3042	2863	70	76	178	192	272	220	237	

England, and in each of the Eleven Divisions, in the Year 1855—*continued*.

V. South Western.		VI. West Midland.		VII. North Midland.		VIII. North Western.		IX. Yorkshire.		X. Northern.		XI. Monmouthsh. and Wales.	
Males.	Females.	Males.	Females.	Males.	Females.	Males.	Females.	Males.	Females.	Males.	Females.	Males.	Females.
22	29	40	40	8	17	47	45	20	28	17	22	13	8
18	9	20	7	6	3	42	12	13	10	9	9	7	5
642	704	854	928	427	478	833	952	610	506	330	376	247	273
54	46	72	61	29	21	84	72	59	52	44	29	26	16
1128	1085	1740	1671	594	585	2771	2849	1182	1116	469	491	587	575
65	47	82	57	26	33	81	66	40	42	24	27	66	43
1445	1081	2228	1811	848	681	2330	2002	1228	987	731	566	806	539
291	207	419	273	183	117	576	523	341	229	147	117	287	220
120	119	180	140	132	101	122	111	150	125	63	37	71	71
111	95	205	152	142	118	509	455	297	251	123	132	66	59
18	14	20	18	13	10	27	14	13	14	7	10	13	5
40	31	41	47	27	24	81	96	47	43	28	16	20	33
135	136	227	201	124	93	285	270	186	183	130	126	80	91
49	67	73	113	23	52	86	140	50	67	21	34	29	30
23	42	33	65	11	24	48	74	26	44	13	37	10	28
37	53	39	55	24	39	57	67	58	60	17	38	20	18
49	47	56	48	22	26	60	72	39	32	17	25	22	16
62	62	56	80	45	43	56	67	64	70	21	24	53	35
14	11	13	13	2	11	11	16	6	6	9	8	9	4
11	21	13	17	7	5	7	12	9	11	4	9	2	6
129	164	119	169	105	100	152	171	97	131	65	74	64	65
1	-	-	-	-	-	1	-	-	-	-	-	1	-
42	60	94	77	41	31	152	137	95	111	55	44	32	29
57	67	87	75	43	41	74	75	70	71	32	35	23	28
165	169	264	221	154	124	250	235	230	175	113	110	98	57
3	2	-	1	1	1	-	3	1	6	-	2	1	-
17	8	28	7	10	4	30	16	11	12	9	9	6	-
41	28	56	40	31	9	74	56	34	8	27	9	24	11
11	3	14	2	6	2	5	2	14	2	3	2	6	-
13	10	32	22	29	16	50	25	45	15	12	7	9	2
10	-	22	3	17	-	15	2	17	4	13	3	25	-
33	5	20	6	16	2	29	11	25	8	13	4	12	2
20	-	40	-	4	-	29	-	8	-	7	-	7	-
162	28	184	45	120	21	126	41	134	31	63	18	70	19
-	7	-	8	-	3	-	8	-	10	-	5	-	3
-	22	-	28	-	11	-	21	-	19	-	5	-	13
-	165	-	207	-	120	-	283	-	199	-	105	-	215
2	72	6	103	4	52	2	100	1	74	1	28	2	26
3	3	3	1	1	1	10	6	7	2	2	6	2	4
39	37	73	82	26	38	87	76	45	62	25	18	39	57
47	53	81	79	49	44	147	104	104	85	39	33	44	29
14	8	27	7	14	2	28	15	7	7	6	3	6	3
17	12	22	3	10	11	22	16	14	6	7	3	7	3
22	10	25	12	6	8	17	16	14	13	6	11	7	4
18	15	19	15	7	1	18	19	14	6	12	4	5	2
8	9	12	23	4	8	13	17	14	21	7	6	4	3
21	21	31	17	12	6	25	22	16	9	7	6	2	5
7	5	9	1	13	5	69	24	9	4	14	7	10	-
4	1	6	4	5	2	3	1	1	4	3	1	1	-
14	17	39	34	13	21	44	33	21	14	19	5	23	22
4	1	3	2	1	2	-	1	1	2	-	2	-	-
16	4	20	3	9	1	9	4	10	2	7	4	7	1
22	9	22	17	20	20	30	14	20	20	6	7	3	1
84	130	257	268	87	114	324	304	146	147	91	83	130	133
85	38	112	42	80	19	152	61	75	37	40	20	29	12
122	101	260	67	94	29	336	77	159	36	135	20	133	30
389	64	736	92	284	42	780	152	413	78	399	51	449	44
49	11	63	13	33	6	67	16	58	8	18	6	29	3
17	9	20	11	12	4	54	28	17	4	17	6	58	15
287	284	430	373	165	150	331	295	266	258	247	232	569	568

DEATHS of Males and Females from different Causes, Regist

	CAUSES OF DEATH.	ENGLAND.		I. LONDON.		II. SOUTH EASTERN.		III. SOUTH MIDLAND.		IV EASTI	
		Males.	Females.	Males.	Females.	Males.	Females.	Males.	Females.	Males.	F
5	44 Pericarditis	294	294	65	57	23	24	27	12	12	
	45 Aneurism	222	90	69	19	20	9	10	5	8	
	46 Disease of Heart, &c.	6551	7101	1061	1184	735	786	432	509	280	
6	47 Laryngitis	640	515	163	129	58	39	27	23	24	
	48 Bronchitis	13783	13309	2774	2789	1117	955	741	638	689	
	49 Pleurisy	637	516	118	85	63	51	40	42	32	
	50 Pneumonia	14490	11502	2172	1865	1072	823	865	561	777	
	51 Asthma	3043	2411	569	383	137	131	143	115	150	
	52 Disease of Lungs, &c.	1502	1244	218	182	178	156	115	99	153	
7	53 Teething	2219	1838	405	277	166	140	118	88	79	
	54 Quinsey	214	109	62	35	20	19	8	12	13	
	55 Gastritis	384	426	41	69	23	30	19	20	15	
	56 Enteritis	1635	1590	731	170	145	108	108	81	84	
	57 Peritonitis	542	846	99	161	47	76	32	68	33	
	58 Ascites	300	536	71	101	33	56	18	37	14	
	59 Ulceration of Intestines	407	469	57	72	40	47	38	21	18	
	60 Hernia	421	448	64	106	46	29	27	29	26	
	61 Ileus	593	593	70	89	66	63	49	36	53	
	62 Intussusception	113	130	25	31	8	13	7	12	9	
	63 Stricture of the Intestinal Canal	91	142	14	21	7	21	8	7	9	
	64 Disease of Stomach, &c.	1071	1291	122	169	83	97	71	77	64	
	65 Disease of Pancreas	4	1	–	–	1	1	–	–	–	
	66 Hepatitis	719	727	75	112	66	52	84	46	29	
	67 Jaundice	653	647	90	100	74	63	49	43	54	
	68 Disease of Liver	2026	1794	251	255	219	172	164	134	120	
	69 Disease of Spleen	22	32	3	11	5	1	3	2	1	
8	70 Nephritis	163	81	16	8	13	8	11	8	12	
	71 Nephria(or Bright's Disease)	503	220	135	71	41	36	16	9	24	
	72 Ischuria	91	29	10	5	12	6	7	2	3	
	73 Diabetes	305	143	32	14	37	12	17	8	29	
	74 Stone	214	20	31	4	16	2	20	2	22	
	75 Cystitis	240	48	36	5	23	4	14	1	9	
	76 Stricture of the Urethra	218	–	53	–	32	–	10	–	8	
	77 Disease of Kidneys, &c.	1484	377	198	79	136	47	91	21	138	
9	78 Paramenia	–	61	–	8	–	2	–	1	–	
	79 Ovarian Dropsy	–	208	–	30	–	22	–	10	–	
	80 Childbirth	–	1900	–	204	–	130	–	107	–	
	81 Disease of Uterus and Organs of Generation	36	798	6	144	7	88	3	47	2	
10	82 Arthritis	46	54	8	8	6	1	1	–	3	
	83 Rheumatism	546	578	122	96	41	46	19	32	30	
	84 Disease of Joints, &c.	720	628	81	79	59	44	37	42	32	
11	85 Carbuncle	177	78	34	22	23	3	15	3	3	
	86 Phlegmon	161	94	34	18	9	5	13	8	6	
	87 Disease of Skin, &c.	147	118	18	20	13	13	15	7	4	
12	88 Cyanosis	177	123	42	32	18	14	18	7	6	
	89 Spina Bifida	113	134	31	18	6	8	6	16	8	
	90 Other Malformations	208	161	50	28	27	15	6	18	11	
	13–16—*See Classes, p.* 128-129.										
17	95 Intemperance	105	91	42	41	15	1	3	2	4	
	96 Privation of Food	58	33	25	13	6	2	4	4	–	
	97 Want of Breast-milk	439	391	213	180	39	27	18	24	14	
	98 Neglect	17	19	7	6	–	2	1	1	–	
	99 Cold	149	46	39	17	16	3	11	1	5	
	100 Poison	211	169	43	48	20	10	15	10	10	
	101 Burns and Scalds	1501	1676	163	195	86	117	79	90	44	
	102 Hanging and Suffocation	930	384	163	87	105	27	52	30	37	
	103 Drowning	1080	512	282	72	170	32	108	31	91	
	104 Fractures and Contusions	4697	801	520	154	303	49	222	46	143	
	105 Wounds	517	109	89	20	69	8	33	5	29	
	106 Other Violence	287	119	52	23	18	12	13	3	7	
	Causes not specified	5042	2863	70	76	178	192	272	220	237	

England, and in each of the Eleven Divisions, in the Year 1855—*continued*.

V. South Western.		VI. West Midland.		VII. North Midland.		VIII. North Western.		IX. Yorkshire.		X. Northern.		XI. Monmouthsh. and Wales.	
Males.	Females.	Males.	Females.	Males.	Females.	Males.	Females.	Males.	Females.	Males.	Females.	Males.	Females.
22	29	40	40	8	17	47	45	20	28	17	22	13	8
18	9	20	7	6	3	42	12	13	10	9	9	7	5
642	704	864	928	427	478	833	982	610	596	330	376	247	273
54	46	73	61	29	21	84	72	59	52	44	29	26	16
1138	1085	1740	1671	594	585	2771	2849	1182	1116	469	491	587	575
65	47	82	57	28	33	81	66	40	42	24	27	60	43
1445	1081	2228	1811	848	681	2330	2002	1228	987	731	560	804	539
291	247	419	273	183	117	476	523	341	229	147	117	287	220
129	119	180	140	132	101	122	111	150	125	63	37	71	71
111	93	203	182	142	118	509	455	297	251	123	132	66	59
18	14	20	18	13	10	27	14	13	14	7	10	13	5
49	31	41	47	27	24	81	96	47	43	28	16	20	38
135	136	227	261	124	93	285	270	196	183	130	126	80	91
49	67	73	113	23	52	86	140	50	67	21	31	29	38
23	42	33	65	11	24	48	74	26	44	13	37	10	28
37	33	39	55	24	39	57	67	58	60	17	38	20	18
49	47	56	48	22	26	60	72	39	52	17	25	22	16
62	62	56	80	45	43	56	67	64	70	21	24	53	35
14	11	13	13	2	11	11	16	6	6	9	8	9	4
11	21	13	17	7	5	7	12	9	11	4	9	2	6
139	164	119	169	105	100	152	171	97	131	65	74	64	65
1	-	-	-	-	-	1	-	-	-	-	-	1	-
43	60	94	77	41	31	152	137	95	111	55	44	32	29
57	67	87	75	43	41	74	75	70	71	32	35	23	28
163	169	264	221	154	134	250	235	230	178	113	110	98	57
5	2	-	1	1	1	-	3	1	6	-	2	1	-
17	8	28	7	10	4	30	16	11	12	9	9	6	-
41	26	56	40	31	9	74	56	34	8	27	9	24	11
11	3	14	2	6	2	5	2	14	2	3	2	6	-
13	10	32	22	29	16	50	25	45	15	12	7	9	2
19	-	22	3	17	-	15	2	17	4	13	3	23	-
23	6	20	6	16	2	29	11	23	8	13	4	12	2
29	-	40	-	4	-	29	-	8	-	7	-	7	-
163	28	184	45	120	21	126	41	134	31	63	18	70	10
-	7	-	8	-	3	-	8	-	10	-	5	-	3
-	22	-	29	-	11	-	21	-	19	-	5	-	13
-	165	-	207	-	120	-	283	-	199	-	105	-	215
2	72	6	103	4	52	2	100	1	74	1	28	2	26
3	3	3	1	1	1	10	6	7	2	2	6	2	4
39	37	73	82	26	38	87	76	45	62	25	18	39	37
47	53	81	79	49	44	147	104	104	85	39	38	44	29
14	8	27	7	14	2	28	15	7	7	6	3	6	3
17	12	22	8	10	11	22	16	14	6	7	3	7	3
22	10	25	12	6	8	17	16	14	13	6	11	7	4
18	16	19	15	7	1	18	19	14	6	12	4	5	2
8	9	12	23	4	8	18	17	14	21	7	6	4	3
21	21	31	17	13	6	25	32	16	9	7	6	2	5
7	5	9	1	13	5	69	24	9	4	14	7	10	-
4	1	6	4	5	2	3	1	1	4	3	1	1	-
34	17	39	34	13	21	44	33	21	14	19	5	23	22
4	1	3	2	1	2	-	1	1	2	-	2	-	-
26	4	20	3	9	1	9	4	10	2	7	4	7	1
32	9	22	17	20	20	30	14	20	20	6	7	3	1
94	120	237	268	87	114	324	304	146	147	91	83	130	133
25	38	112	42	80	19	152	61	75	37	40	20	29	12
188	161	260	67	94	29	336	77	139	36	135	20	133	30
280	64	736	92	264	42	780	152	413	78	399	51	449	44
40	11	63	13	33	6	67	16	38	8	18	6	29	3
17	9	20	11	12	4	64	28	17	4	17	6	58	15
287	284	450	373	165	150	331	295	266	258	247	232	559	568

DEATHS of MALES from different Causes registered in each of the REGISTRATION Cou in the Year 1855—*continued.*

CAUSES OF DEATH.	MALES.												
	Division IV. Eastern Counties.			Division V. South Western Counties.					Division VI. West Midland Coun				
	14. Essex.	15. Suffolk.	16. Norfolk.	17. Wiltshire.	18. Dorsetshire.	19. Devonshire.	20. Cornwall.	21. Somersetshire.	22. Gloucestershire.	23. Herefordshire.	24. Shropshire.	25. Staffordshire.	26. Worcestershire.
ALL CAUSES	3852	3419	4759	2688	1747	6013	3721	4653	4692	1207	2746	8698	282
SPECIFIED CAUSES	3797	3383	4613	2672	1685	5948	3641	4589	4620	1144	2660	8605	277
1 ZYMOTIC DISEASES	868	535	784	461	265	1080	531	798	793	157	410	1485	46
CONSTITUTIONAL DISEASES:													
2 Diseases of uncertain or variable Seat	170	141	187	121	121	323	175	233	204	86	161	500	11
3 Tubercular Diseases	576	523	665	380	251	856	616	611	665	140	356	1108	37
LOCAL DISEASES:													
4 Diseases of the Nervous System	405	346	478	286	187	751	393	511	555	132	354	1278	39
5 Diseases of the Organs of Circulation	141	110	149	124	63	216	99	180	169	43	90	264	12
6 Diseases of the Respiratory Organs	605	550	661	443	318	1036	525	781	867	155	397	1684	47
7 Diseases of the Digestive Organs	198	173	250	156	85	274	182	249	205	64	149	479	14
8 Diseases of the Urinary Organs	63	82	100	43	35	115	36	80	91	23	37	103	5
9 Diseases of the Organs of Generation	1	-	1		1	-	-	1	1	-	1	4	-
10 Diseases of the Organs of Locomotion	19	19	27	14	9	26	11	29	26	9	18	47	1
11 Diseases of the Integumentary System	4	3	6	8	4	19	13	9	15	2	3	23	
DISEASES OF GROWTH, NUTRITION, AND DECAY:													
12 Malformations	9	7	9	7	5	15	11	9	16	1	4	25	
13 Premature Birth, and Debility	188	235	300	108	66	224	294	245	196	54	119	480	16
14 Atrophy	133	175	271	131	43	216	132	168	147	23	59	297	9
15 Age	263	336	457	236	152	525	308	407	289	159	288	348	20
16 Sudden (Causes unascertained)	33	42	84	31	12	39	72	66	133	42	46	76	1
17 VIOLENT CAUSES	116	106	184	123	70	233	243	214	248	54	168	606	17
1 1 Small-pox	42	19	1	15	20	17	18	7	4	1	12	-	
2 Measles	33	38	96	92	15	52	19	145	249	24	50	63	1
3 Scarlatina	230	57	52	84	40	291	111	74	50	40	74	224	2
4 Hooping-cough	78	78	120	35	43	80	44	63	54	4	32	210	6
5 Croup	33	19	32	21	13	73	51	53	22	8	23	104	4
6 Thrush	11	16	58	3	3	18	28	16	9	2	3	27	1
7 Diarrhœa	133	85	114	40	23	120	33	85	116	16	51	303	7
8 Dysentery	9	11	8	4	4	15	4	15	15	2	14	16	
9 Cholera	7	4	3	-	1	9	4	2	9	-	2	13	
10 Influenza	19	36	45	39	25	106	49	107	54	11	46	52	2
11 Purpura and Scurvy	2	7	6	3	2	2	9	3	1	1	3	5	
12 Ague	3	2	4	-	-	3	2	1	1	-	-	2	
13 Remittent Fever	12	3	2	-	5	5	1	3	-	-	-	2	
14 Infantile Fever	1	1	4	3	1	5	2	1	5	-	2	8	
15 Typhus	191	125	184	89	57	202	124	184	152	29	67	370	8
16 Metria (or Puerperal Fever)	-	-	-	-	-	-	-	-	-	-	-	-	-
17 Rheumatic Fever	21	10	15	9	6	18	15	9	15	7	13	19	
18 Erysipelas	34	21	30	19	2	40	13	20	20	9	15	51	2
19 Syphilis	6	1	9	5	5	17	3	12	13	2	3	14	
20 Noma (or Canker)	2	2	1	-	-	1	1	-	4	-	-	2	-
21 Hydrophobia	1	-	-	-	-	-	-	-	-	1	-	-	-
2 22 Hæmorrhage	12	14	11	8	7	20	10	20	15	1	9	16	
23 Dropsy	83	48	79	61	77	158	94	114	103	61	83	154	5
24 Abscess	20	11	27	13	8	34	20	33	27	7	12	41	1
25 Ulcer	4	1	1	4	2	5	2	2	3	2	1	3	
26 Fistula	2	3	-	-	-	1	1	2	3	-	1	2	
27 Mortification	17	24	25	7	7	25	7	21	14	2	16	24	1
28 Cancer	28	37	35	24	19	68	34	29	32	9	34	57	2
29 Gout	4	1	9	4	1	12	7	12	7	4	5	1	
3 30 Scrofula	30	45	44	17	29	52	12	40	58	7	17	67	1
31 Tabes Mesenterica	42	55	71	43	26	41	21	44	50	3	23	124	2
32 *Phthisis* (or Consumption)	420	375	497	292	168	676	527	471	501	120	290	771	29
33 *Hydrocephalus*	75	48	53	28	28	87	56	56	53	10	26	144	3

(*p.* 140.)

ATHS of FEMALES from different Causes registered in each of the REGISTRATION COUNTIES in the Year 1855—*continued.*

CAUSES OF DEATH.	FEMALES.												
	DIVISION IV. EASTERN COUNTIES.			DIVISION V. SOUTH WESTERN COUNTIES.					DIVISION VI. WEST MIDLAND COUNTIES				
	14. Essex.	15. Suffolk.	16. Norfolk.	17. Wiltshire.	18. Dorsetshire.	19. Devonshire.	20. Cornwall.	21. Somersetshire.	22. Gloucestershire.	23. Herefordshire.	24. Shropshire.	25. Staffordshire.	26. Worcestershire.	27. Warwickshire.
ALL CAUSES	3725	3026	4762	2706	1858	5995	3723	5095	4703	1111	2507	7908	2815	5410
SPECIFIED CAUSES	3579	3378	4641	2679	1807	5922	3645	5040	4642	1063	2446	7820	2767	5343
1 ZYMOTIC DISEASES	838	560	834	472	298	1110	593	909	744	149	409	1556	458	979
CONSTITUTIONAL DISEASES:														
2 Diseases of uncertain or variable Seat	233	219	271	211	165	483	247	328	313	90	175	395	174	261
3 Tubercular Diseases	673	723	764	401	311	923	600	777	744	143	368	1154	384	807
LOCAL DISEASES:														
4 Diseases of the Nervous System	400	319	467	303	156	633	366	546	480	111	291	1004	268	519
5 Diseases of the Organs of Circulation	136	114	129	133	60	238	80	222	206	41	85	244	158	241
6 Diseases of the Respiratory Organs	434	505	546	387	272	820	398	708	785	141	300	1343	448	996
7 Diseases of the Digestive Organs	190	194	211	156	98	299	186	282	257	52	142	457	176	328
8 Diseases of the Urinary Organs	18	23	25	12	5	30	15	18	17	4	5	36	17	46
9 Childbirth and Diseases of the Organs of Generation	54	47	82	40	20	75	56	75	70	14	21	109	53	79
10 Diseases of the Organs of Locomotion	21	28	18	12	9	30	17	25	46	4	15	35	18	44
11 Diseases of the Integumentary System	4	5	4	4	3	8	4	11	12	–	1	5	4	5
DISEASES OF GROWTH, NUTRITION, AND DECAY:														
12 Malformations	11	9	6	9	5	15	2	15	14	2	7	18	6	8
13 Premature Birth, and Debility	137	204	298	91	88	189	253	208	147	40	104	429	130	272
14 Atrophy	128	161	236	106	58	245	168	154	130	30	78	311	100	239
15 Age	316	391	599	271	217	717	512	591	459	181	363	499	276	380
16 Sudden (Causes unascertained)	23	26	76	17	6	21	33	54	124	37	29	57	16	5
17 VIOLENT CAUSES	57	50	74	54	27	86	115	117	94	24	53	168	81	134
1 1 Small-pox	34	9	3	10	21	13	10	8	–	1	5	2	2	2
2 Measles	32	31	89	76	10	54	24	155	205	12	60	91	17	76
3 Scarlatina	203	54	61	93	33	273	119	81	36	43	67	206	98	86
4 Hooping-cough	90	89	148	27	53	89	70	73	73	5	45	253	62	183
5 Croup	34	21	20	17	12	58	40	36	21	5	22	108	25	49
6 Thrush	20	12	46	5	1	15	15	10	6	8	3	37	5	12
7 Diarrhœa	109	84	125	30	18	97	33	101	113	6	36	331	63	226
8 Dysentery	8	5	7	5	1	11	5	6	7	1	6	10	7	20
9 Cholera	2	1	5	2	–	6	1	4	7	–	2	12	2	4
10 Influenza	25	45	44	33	33	131	61	134	52	17	43	41	29	33
11 Purpura and Scurvy	3	4	4	4	–	3	2	3	7	–	1	7	1	6
12 Ague	3	1	1	–	–	1	2	1	2	–	–	2	–	–
13 Remittent Fever	8	2	5	–	3	4	4	8	–	–	1	2	1	3
14 Infantile Fever	–	1	1	–	1	6	1	5	6	4	–	12	2	7
15 Typhus	208	160	211	125	81	259	158	218	146	35	87	308	109	179
16 Metria (or Puerperal Fever)	18	14	22	11	8	20	15	19	21	1	12	52	10	18
17 Rheumatic Fever	10	9	11	8	7	14	14	17	11	1	1	23	8	12
18 Erysipelas	28	15	16	15	12	34	12	13	23	8	13	31	11	30
19 Syphilis	3	2	9	3	4	21	6	11	6	2	5	24	6	30
20 Noma (or Canker)	–	1	–	2	–	1	1	6	2	–	–	4	–	2
21 Hydrophobia	–	–	–	–	–	–	–	–	–	–	–	–	–	1
2 22 Hæmorrhage	11	10	24	13	4	34	18	30	16	2	12	22	9	16
23 Dropsy	110	87	110	111	100	238	135	163	154	64	90	189	87	110
24 Abscess	14	10	18	12	7	31	14	16	15	4	8	34	13	21
25 Ulcer	4	1	4	4	2	6	11	3	5	–	1	8	1	3
26 Fistula	1	–	–	1	–	1	–	1	–	–	–	–	1	1
27 Mortification	16	16	13	7	6	21	9	18	24	2	8	15	8	13
28 Cancer	75	95	102	63	45	151	59	95	98	17	56	127	53	95
29 Gout	2	–	–	–	1	1	1	2	1	1	–	–	2	2
3 30 Scrofula	27	40	32	20	15	41	13	33	48	6	16	32	20	86
31 Tabes Mesenterica	54	64	51	32	20	40	32	57	54	6	18	104	23	59
32 Phthisis (or Consumption)	541	581	648	328	257	759	513	633	596	127	314	931	322	625
33 Hydrocephalus	51	38	33	21	19	83	42	54	46	4	20	87	13	58

(*continued at p. 141.*)

DEATHS of MALES from different Causes registered in each of the REGISTRATION Cou in the Year 855—*continued.*

CAUSES OF DEATH.	MALES.												
	DIVISION IV. EASTERN COUNTIES.			DIVISION V. SOUTH WESTERN COUNTIES.					DIVISION VI. WEST MIDLAND COUNTI				
	14. Essex.	15. Suffolk.	16. Norfolk.	17. Wiltshire.	18. Dorsetshire.	19. Devonshire.	20. Cornwall.	21. Somersetshire.	22. Gloucestershire.	23. Herefordshire.	24. Shropshire.	25. Staffordshire.	26. Worcestershire.
ALL CAUSES	3832	3419	4739	2088	1747	6013	3721	4653	4692	1207	2746	8698	2827
SPECIFIED CAUSES	3797	3383	4613	2072	1685	5948	3641	4589	4620	1144	2660	8605	2779
1 ZYMOTIC DISEASES	868	535	784	461	265	1080	531	798	793	157	410	1485	469
CONSTITUTIONAL DISEASES:													
2 Diseases of uncertain or variable Seat	170	141	187	121	121	323	175	233	294	86	161	300	115
3 Tubercular Diseases	576	523	665	380	251	856	616	611	665	140	356	1196	374
LOCAL DISEASES:													
4 Diseases of the Nervous System	405	346	478	246	187	751	393	511	533	132	354	1278	358
5 Diseases of the Organs of Circulation	141	110	149	124	63	216	99	180	169	43	90	264	121
6 Diseases of the Respiratory Organs	605	550	661	443	318	1036	525	781	847	135	397	1684	475
7 Diseases of the Digestive Organs	158	173	250	156	85	274	182	249	295	64	149	479	142
8 Diseases of the Urinary Organs	63	82	100	43	32	115	56	80	91	23	37	103	58
9 Diseases of the Organs of Generation	1	–	1		1	–	–	1	1	–	1	4	–
10 Diseases of the Organs of Locomotion	19	19	27	14	9	26	11	20	26	9	18	47	11
11 Diseases of the Integumentary System	4	3	6	8	4	19	13	9	15	2	3	23	4
DISEASES OF GROWTH, NUTRITION, AND DECAY:													
12 Malformations	9	7	9	7	5	15	11	9	16	1	8	23	4
13 Premature Birth, and Debility	188	235	300	108	65	224	294	243	196	54	119	440	169
14 Atrophy	133	175	271	131	43	216	132	168	147	23	59	196	98
15 Age	284	336	457	236	152	825	308	407	289	139	288	848	294
16 Sudden (Causes unascertained)	53	42	84	31	12	39	72	66	133	42	46	76	14
17 VIOLENT CAUSES	116	106	184	123	70	233	243	214	214	54	168	605	174
1 1 Small-pox	42	19	1	15	20	17	18	7	4	1	12	–	1
2 Measles	34	38	98	92	15	52	19	143	249	24	50	63	15
3 Scarlatina	240	57	52	84	40	291	111	74	50	40	74	224	94
4 Hooping-cough	78	78	120	35	43	80	44	63	54	4	32	210	61
5 Croup	33	19	32	21	11	73	51	53	22	8	23	104	41
6 Thrush	11	16	58	3	3	18	28	16	9	2	3	27	10
7 Diarrhœa	133	85	114	40	23	126	33	85	116	16	51	303	71
8 Dysentery	9	11	8	4	4	15	4	15	15	2	14	16	5
9 Cholera	7	4	3	–	1	9	4	2	9	–	2	13	3
10 Influenza	19	34	45	39	25	106	49	107	54	11	41	53	28
11 Purpura and Scurvy	2	7	6	3	2	2	9	3	1	1	3	5	1
12 Ague	3	2	4	–	–	3	2	1	1	–	–	2	1
13 Remittent Fever	12	3	2	–	5	5	1	3	–	–	–	2	2
14 Infantile Fever	1	1	4	3	1	5	2	1	5	–	2	8	3
15 Typhus	151	125	184	89	57	202	124	184	152	29	67	370	96
16 Metria (or Puerperal Fever)	–	–	–	–	–	–	–	–	–	–	–	–	–
17 Rheumatic Fever	21	10	15	9	6	18	15	9	15	7	13	19	9
18 Erysipelas	34	21	30	19	2	40	13	20	20	9	15	51	21
19 Syphilis	6	1	9	5	5	17	3	12	13	2	3	14	5
20 Noma (or Canker)	2	2	1	–	–	1	1	–	4	–	–	2	–
21 Hydrophobia	1	–	–	–	–	–	–	–	–	1	–	–	–
2 22 Hæmorrhage	12	14	11	8	7	20	10	20	15	1	9	16	7
23 Dropsy	83	48	79	61	77	158	94	114	103	61	83	154	53
24 Abscess	20	11	27	13	8	34	20	33	27	7	12	41	12
25 Ulcer	4	1	1	4	2	5	2	2	3	2	1	5	2
26 Fistula	2	3	–	–	–	1	1	2	3	–	1	2	2
27 Mortification	17	26	25	7	7	25	7	21	14	2	16	24	12
28 Cancer	28	37	53	24	19	68	34	29	32	9	34	37	20
29 Gout	4	1	9	4	1	12	7	12	7	4	5	1	2
3 30 Scrofula	39	43	44	17	29	52	12	40	58	7	17	67	18
31 Tabes Mesenterica	42	55	71	43	21	41	21	44	50	5	23	124	21
32 Phthisis (or Consumption)	490	375	497	202	168	678	527	471	501	120	290	874	295
33 *Hydrocephalus*	75	48	53	28	28	87	56	56	85	10	25	144	57

(continued at p. 140.)

FEMALES from different Causes registered in each of the REGISTRATION COUNTIES in the Year 1855—*continued*.

DEATH.	FEMALES.															
	DIVISION VII. NORTH MIDLAND COUNTIES.					DIVISION VIII. NORTH WESTERN COUNTIES.		DIVISION IX. YORKSHIRE.			DIVISION X. NORTHERN COUNTIES.				DIVISION XI. MONMOUTHSHIRE AND WALES.		
	28. Leicestershire.	29. Rutlandshire.	30. Lincolnshire.	31. Nottinghamshire.	32. Derbyshire.	33. Cheshire.	34. Lancashire.	35. West Riding.	36. East Riding (with York).	37. North Riding.	38. Durham.	39. Northumberland.	40. Cumberland.	41. Westmorland.	42. Monmouthshire.	43. South Wales.	44. North Wales.
– – – –	2488	248	4080	3153	2900	4837	29363	15333	2718	2065	3154	3353	2207	537	2065	6989	4421
s – – –	2478	248	3989	3131	2873	4825	29080	15116	2691	2021	3101	3295	2093	530	2038	6606	4263
EASES – –	405	59	915	508	477	910	6961	2856	507	398	1264	686	502	85	415	1271	709
AL DISEASES:																	
certain or vari- – – –	138	23	239	191	171	241	1180	790	168	122	248	218	138	36	95	345	233
iscases – –	474	35	573	505	571	894	5072	2839	447	285	807	537	302	102	312	1278	752
SEASES:																	
the Nervous – – –	297	25	553	473	435	610	3476	2261	438	260	581	380	139	39	295	877	803
the Organs of – – –	96	6	123	122	149	168	841	453	95	86	162	148	80	17	65	120	101
he Respiratory – – –	330	27	410	440	331	753	4870	2042	258	251	603	400	207	51	299	755	410
the Digestive – – –	149	13	202	194	184	288	1616	1004	165	106	352	221	123	28	104	247	153
e Urinary Organs	16	1	18	13	6	14	139	54	14	12	25	19	7	1	8	10	7
Diseases of the Generation –	37	3	60	35	51	63	349	224	40	38	70	41	24	8	41	146	69
the Organs of a – – –	8	3	21	27	24	24	162	113	19	17	26	18	12	6	16	38	36
ie Integument- a – – –	3	–	7	6	5	8	39	25	–	1	7	3	6	1	4	4	2
OWTH, NUTRI- DECAY:																	
s – – –	3	–	5	3	4	12	46	27	4	5	7	6	3	–	4	6	–
rth and Debility	93	5	149	118	79	175	1058	566	97	73	310	133	114	28	42	205	113
– – – –	94	15	162	118	104	166	1079	595	128	64	154	78	92	23	87	197	112
– – – –	275	27	425	300	220	351	1329	992	235	253	357	317	272	96	185	836	642
uses unascer- – – –	5	2	29	22	8	52	244	94	19	12	27	18	11	3	17	58	41
USES – –	53	4	90	56	54	96	619	271	57	28	101	66	41	4	40	132	60
– – – –	–	–	2	–	2	9	58	9	31	10	40	66	–	–	9	–	1
– – – –	3	5	32	21	42	97	734	270	35	37	123	90	78	31	59	194	35
– – – –	26	15	300	68	72	125	1466	480	46	118	317	118	206	16	125	286	215
ough – – –	19	2	139	28	67	116	999	342	76	34	131	163	35	4	54	108	90
– – – –	30	1	23	19	29	57	441	149	13	14	47	21	25	5	25	146	49
– – – –	4	4	20	11	8	12	38	59	10	7	2	4	2	–	1	5	1
– – – –	105	12	84	95	59	196	1287	524	97	41	173	94	44	5	37	94	28
– – – –	10	–	10	17	2	19	133	90	19	3	21	9	7	–	8	3	11
– – – –	5	–	5	6	1	9	48	30	4	3	79	5	2	–	1	3	–
– – – –	41	7	58	70	50	50	128	83	30	48	46	15	21	10	7	21	58
id Scurvy –	4	–	–	1	2	4	16	9	–	–	4	1	1	–	1	4	1
– – – –	–	–	8	–	1	–	8	3	1	–	6	1	1	–	–	3	3
Fever – –	2	1	7	5	1	8	62	11	6	3	16	5	7	–	2	15	1
ever – – –	1	–	–	1	5	5	51	13	4	3	12	8	3	–	4	13	1
– – – –	107	11	158	127	97	149	1003	543	104	55	161	77	41	13	83	308	183
Puerperal Fever)	15	2	24	12	14	28	148	93	14	2	39	23	11	1	11	33	20
Fever – –	6	–	16	7	6	13	56	32	4	3	8	6	5	1	1	13	5
– – – –	21	1	22	16	18	18	133	80	9	11	20	18	12	1	4	12	5
– – – –	4	–	3	3	1	11	93	21	3	6	16	12	5	–	2	3	1
Canker) – –	2	–	2	1	–	3	34	6	1	–	3	6	2	–	1	3	1
sia – –	–	–	–	–	–	–	–	–	–	–	–	–	–	–	–	1	–
ige – – –	11	1	11	6	9	12	88	69	7	16	21	9	11	2	5	19	19
– – – –	52	14	109	89	102	119	527	372	71	61	129	101	61	19	53	217	135
– – – –	5	–	11	15	15	14	79	56	14	8	14	10	10	1	3	12	5
– – – –	2	–	7	4	1	3	11	2	2	–	3	1	2	1	1	3	4
– – – –	–	–	2	–	–	–	3	–	–	–	1	1	1	–	–	–	–
on – – –	9	2	8	6	4	3	58	21	10	8	8	6	5	5	3	6	4
– – – –	59	6	85	71	40	88	413	207	63	38	72	89	48	8	30	86	86
– – – –	–	–	6	–	–	2	1	3	1	1	–	1	–	–	–	2	–
– – – –	16	2	28	17	15	34	143	81	15	18	34	20	7	3	11	63	32
enterica – –	47	–	12	14	24	68	297	146	31	17	96	58	23	–	24	49	10
r Consumption)	368	29	507	426	487	720	4081	2287	352	230	566	391	235	80	263	1135	614
alas – – –	43	4	31	43	45	72	551	325	51	20	111	68	37	13	15	35	38

at p. 148.)

DEATHS of MALES from different Causes registered in each of the REGISTRATION COUNTIES in the Year 1855—*continued*.

	CAUSES OF DEATH.	MALES.															
		DIVISION I. LONDON.			DIVISION II. SOUTH EASTERN COUNTIES.					DIVISION III. SOUTH MIDLAND COUNTIES.							
		Middlesex (*part of*).	Surrey (*part of*).	Kent (*part of*).	1. Surrey (*extra-metropolitan*).	2. Kent (*extra-metropolitan*).	3. Sussex.	4. Hampshire.	5. Berkshire.	6. Middlesex (*extra-metropolitan*).	7. Hertfordshire.	8. Buckinghamshire.	9. Oxfordshire.	10. Northamptonshire.	11. Huntingdonshire.	12. Bedfordshire.	13. Cambridgeshire.
4	34 Cephalitis	228	62	20	24	21	21	37	15	10	12	8	9	19	1	12	15
	35 Apoplexy	509	128	42	64	134	110	139	65	51	55	26	34	52	12	34	45
	36 Paralysis	392	156	46	52	132	53	134	62	89	38	36	51	68	15	33	46
	37 Delirium Tremens	105	23	16	6	11	6	16	5	7	3	2	4	5	1	1	4
	38 Chorea	1	4	–	–	–	–	2	–	–	–	1	–	–	–	–	–
	39 Epilepsy	153	62	12	8	32	22	30	10	36	7	14	8	16	1	7	3
	40 Tetanus	11	1	2	1	6	1	5	1	–	–	2	–	3	–	–	1
	41 Insanity	27	19	4	1	7	1	7	2	14	3	2	–	5	1	5	1
	42 Convulsions	770	225	87	101	255	170	196	86	59	92	61	67	142	19	87	75
	43 Disease of Brain, &c.	287	98	28	37	87	52	40	18	38	16	13	13	12	6	9	16
5	44 Pericarditis	47	14	4	6	3	4	8	2	5	5	4	3	2	1	–	7
	45 Aneurism	47	20	2	2	7	4	4	3	1	3	1	1	1	1	2	–
	46 Disease of Heart, &c.	753	219	89	93	212	132	197	101	77	61	49	59	84	15	31	32
6	47 Laryngitis	118	40	5	6	15	12	16	9	3	5	5	2	4	2	3	5
	48 Bronchitis	2001	596	177	123	346	240	303	142	73	112	118	72	120	26	37	58
	49 Pleurisy	84	26	8	7	13	11	24	8	6	6	3	7	5	5	5	8
	50 Pneumonia	1637	390	145	135	336	170	290	141	109	106	97	120	148	43	107	128
	51 Asthma	280	80	9	16	41	20	38	22	14	12	15	18	28	8	15	23
	52 Disease of Lungs, &c.	177	30	11	30	44	29	43	32	25	20	13	14	9	2	14	18
7	53 Teething	294	87	24	25	44	42	44	11	17	16	9	11	33	8	8	22
	54 Quinsey	46	11	5	5	3	6	6	–	1	1	–	–	3	–	1	2
	55 Gastritis	28	9	4	3	6	3	9	4	–	3	–	4	3	–	2	7
	56 Enteritis	87	34	10	14	57	29	40	5	15	17	11	13	20	7	10	9
	57 Peritonitis	69	20	10	4	16	8	9	10	7	1	3	1	4	5	4	7
	58 Ascites	55	14	2	3	8	4	8	10	5	1	2	1	2	3	3	1
	59 Ulceration of Intestines	40	12	5	6	11	10	6	7	3	6	4	6	5	5	2	6
	60 Hernia	55	8	3	7	17	6	9	7	4	4	3	3	2	4	2	2
	61 Ileus	51	11	8	6	31	12	9	8	7	3	8	10	6	3	6	6
	62 Intussusception	20	5	–	–	2	2	2	2	2	–	–	1	1	–	1	2
	63 Stricture of the Intestinal Canal	10	3	1	2	–	4	1	–	1	1	2	2	2	–	–	–
	64 Disease of Stomach, &c.	80	29	13	11	19	20	18	15	8	8	6	15	14	5	3	13
	65 Disease of Pancreas	–	–	–	–	1	–	–	–	–	–	–	–	–	–	–	–
	66 Hepatitis	52	15	8	5	30	10	16	5	6	3	6	5	6	1	5	4
	67 Jaundice	67	14	9	14	25	9	18	8	6	7	4	6	12	3	4	7
	68 Disease of Liver	180	55	16	34	63	30	47	23	29	24	21	24	22	6	16	16
	69 Disease of Spleen	5	–	–	–	2	–	1	2	1	–	1	–	–	–	–	1
8	70 Nephritis	10	3	3	1	5	4	3	–	–	2	7	–	2	–	–	–
	71 Nephria (or Bright's Disease)	102	29	4	6	18	6	9	2	2	1	–	4	–	3	3	2
	72 Ischuria	6	2	2	2	3	2	2	3	–	–	–	2	–	–	1	4
	73 Diabetes	22	7	3	2	13	13	3	6	1	2	3	5	1	1	–	4
	74 Stone	18	10	3	2	7	5	–	2	–	3	1	4	4	1	5	1
	75 Cystitis	20	7	3	–	7	3	8	5	2	2	3	2	2	1	1	–
	76 Stricture of the Urethra	30	19	4	1	8	11	10	2	1	2	–	2	3	–	2	–
	77 Disease of Kidneys, &c	139	49	10	24	50	44	53	27	10	13	9	17	13	6	13	9
9	78 Paramenia	–	–	–	–	–	–	–	–	–	–	–	–	–	–	–	–
	79 Ovarian Dropsy	–	–	–	–	–	–	–	–	–	–	–	–	–	–	–	–
	80 Childbirth	–	–	–	–	–	–	–	–	–	–	–	–	–	–	–	–
	81 Disease of Organs of Generation	4	2	–	–	–	2	2	3	1	–	–	–	1	–	–	1
10	82 Arthritis	4	2	2	–	2	1	1	2	–	–	1	–	–	–	–	–
	83 Rheumatism	80	29	13	4	16	8	9	10	4	–	2	2	4	1	1	5
	84 Disease of Joints, &c.	61	16	4	6	21	9	18	5	4	4	7	2	10	–	3	7
11	85 Carbuncle	28	3	3	5	7	6	2	3	3	3	3	1	3	–	–	2
	86 Phlegmon	21	7	6	2	2	2	3	–	1	2	2	2	2	1	2	1
	87 Disease of Skin, &c.	6	8	4	2	5	3	2	1	2	2	2	1	4	–	4	–
12	88 Cyanosis	28	10	4	4	7	3	3	1	1	1	2	7	2	–	4	1
	89 Spina Bifida	23	5	1	2	4	–	–	–	–	1	–	–	4	1	–	–
	90 Other Malformations	34	10	6	5	4	7	8	3	1	–	1	1	1	1	1	–
13–16	*See Classes, page* 132.																
17	95 Intemperance	25	12	5	4	3	4	2	2	–	–	–	–	1	1	–	1
	96 Privation of Food	22	3	–	1	–	2	3	–	1	–	1	1	–	1	–	–
	97 Want of Breast-milk	133	70	10	2	12	3	18	4	1	1	2	2	1	3	1	7
	98 Neglect	5	1	1	–	–	–	–	–	–	–	–	–	1	–	–	–
	99 Cold	21	14	4	2	6	3	2	3	2	1	2	3	1	1	1	4
	100 Poison	84	7	2	2	9	5	3	1	1	1	1	2	3	2	1	11
	101 Burns and Scalds	112	38	13	19	24	14	24	15	6	14	8	14	14	3	2	3
	102 Hanging and Suffocation	131	24	8	10	41	20	28	6	4	10	3	6	13	1	3	6
	103 Drowning	171	65	46	18	84	16	36	14	20	6	15	17	18	2	12	12
	104 Fractures and Contusions	375	122	32	41	88	43	87	44	26	17	39	30	47	12	15	18
	105 Wounds	75	11	3	8	32	8	18	3	4	7	2	4	6	2	2	1
	106 Other Violence	33	10	9	3	7	2	3	3	–	3	3	2	2	1	1	1
	Causes not specified	56	5	9	27	77	17	39	18	8	28	38	32	50	32	21	6

FEMALES from different Causes registered in each of the REGISTRATION COUNTIES in the Year 1855—*continued*.

DEATH.	FEMALES.																	
	DIVISION I. LONDON.			DIVISION II. SOUTH EASTERN COUNTIES.					DIVISION III. SOUTH MIDLAND COUNTIES.									
	Middlesex (*part of*).	Surrey (*part of*).	Kent (*part of*).	1. Surrey (*extra-metropolitan*).	2. Kent (*extra-metropolitan*).	3. Sussex.	4. Hampshire.	5. Berkshire.	6. Middlesex (*extra-metropolitan*).	7. Hertfordshire.	8. Buckinghamshire.	9. Oxfordshire.	10. Northamptonshire.	11. Huntingdonshire.	12. Bedfordshire.	13. Cambridgeshire.
– – – –	211	56	18	15	26	23	27	15	17	13	7	9	12	3	11	16
– – – –	556	130	34	69	148	109	118	69	61	48	48	39	52	12	38	42
– – – –	414	142	42	61	133	85	128	49	58	40	45	55	73	9	42	28
remens – –	18	2	–	2	1	1	–	1	–	1	–	–	–	–	–	–
– – – –	3	3	1	–	–	–	1	2	–	1	–	2	–	–	–	–
– – – –	146	56	8	11	25	18	31	15	16	10	9	16	22	–	17	5
– – – –	3	1	–	2	1	2	4	–	–	1	–	–	–	–	–	2
– – – –	28	30	3	–	13	3	6	2	9	4	1	–	1	–	5	1
– – –	632	189	61	79	198	116	165	72	45	72	32	39	108	12	67	33
Brain, &c. –	211	77	21	31	46	37	48	19	19	16	8	7	15	4	8	7
– – – –	36	17	4	4	10	6	2	2	4	1	3	1	1	–	1	1
– – – –	17	2	–	2	3	2	2	–	–	3	–	–	2	–	–	–
Heart, &c. –	874	237	73	104	212	142	166	112	91	71	51	74	86	17	59	60
– – – –	104	20	5	3	12	7	14	3	3	2	2	3	5	1	–	4
– – – –	2110	566	113	149	282	149	248	127	86	86	106	104	109	36	81	94
– – – –	64	16	5	6	19	11	11	4	8	8	7	3	3	2	5	6
– – – –	1447	300	118	107	247	130	200	139	44	79	61	77	107	18	76	99
– – – –	271	96	16	14	28	28	37	24	15	5	17	8	31	1	13	25
Lungs, &c. –	147	21	14	27	40	26	29	34	23	16	8	22	11	3	5	11
– – – –	208	56	18	17	33	36	40	12	16	12	8	2	19	3	11	17
– – – –	23	9	3	–	7	8	4	–	2	2	1	1	1	–	1	4
– – – –	52	10	7	5	8	3	9	5	2	2	4	4	–	–	4	4
– – – –	116	44	10	11	38	27	24	6	10	9	7	15	15	3	14	8
– – – –	127	29	5	13	17	16	20	10	11	6	9	10	7	5	12	6
– – – –	76	24	1	8	11	6	18	13	2	4	7	4	4	–	6	10
of Intestines –	55	16	1	8	13	12	12	2	4	5	4	–	2	1	4	1
– – – –	84	18	4	8	8	6	2	5	6	3	2	7	7	–	1	3
– – – –	61	17	2	10	21	10	13	7	7	4	4	5	3	2	5	6
tion – – –	25	5	1	2	3	6	–	2	1	–	3	–	3	2	–	3
the Intestinal – – –	18	3	–	2	7	7	2	3	–	2	1	1	–	–	2	1
Stomach, &c. –	121	36	12	7	21	22	29	18	6	8	11	12	18	–	6	14
Pancreas – –	–	–	–	–	–	1	–	–	–	–	–	–	–	–	–	–
– – – –	88	20	4	5	14	11	17	5	8	6	6	7	8	–	5	6
– – – –	70	24	6	10	17	16	14	6	1	7	3	2	12	1	7	10
Liver – –	177	63	15	28	53	30	41	20	16	27	27	19	25	8	21	11
Spleen – –	8	3	–	1	–	–	–	–	2	–	–	–	–	–	–	–
– – – –	3	3	2	–	2	3	2	1	2	1	–	2	2	–	–	1
Bright's Disease)	54	14	3	10	12	7	5	2	1	–	2	1	–	2	1	2
– – – –	3	2	–	–	3	2	1	–	–	–	1	1	–	–	–	–
– – – –	13	1	–	1	4	3	2	2	2	1	–	3	1	–	1	–
– – – –	4	–	–	–	1	–	1	–	–	1	–	–	–	–	1	–
– – – –	4	–	1	–	1	2	–	1	–	1	–	–	–	–	–	–
the Urethra –	–	–	–	–	–	–	–	–	–	–	–	–	–	–	–	–
Kidneys, &c. –	63	14	2	10	14	8	12	3	2	2	5	2	5	1	2	2
Dropsy – –	7	1	–	–	2	–	–	–	–	–	–	–	–	–	–	1
– – –	37	10	3	1	7	7	6	1	2	1	–	2	4	–	–	1
ace Metria)	185	60	19	17	40	27	24	22	9	19	8	11	25	5	12	17
Uterus, &c.	98	38	8	9	30	17	19	13	5	6	3	6	11	3	5	8
– – – –	6	2	–	–	–	–	1	–	–	–	–	–	–	–	–	–
n – –	70	22	4	1	14	13	13	5	4	4	2	8	4	2	6	2
Joints, &c. –	61	17	1	3	8	13	19	1	8	2	6	7	5	3	3	8
– – – –	17	3	2	2	–	–	1	–	–	–	2	–	–	–	–	1
– – – –	15	2	1	–	2	2	–	1	1	1	2	–	3	–	1	–
Skin, &c. –	14	5	1	4	5	–	2	2	2	2	–	1	2	–	–	–
– – – –	24	7	1	2	4	4	3	1	2	1	–	–	2	1	–	1
– – –	13	4	1	1	2	3	1	1	2	–	1	3	3	–	4	3
Formations	21	6	1	7	2	4	1	1	1	1	4	3	2	1	2	4
ses, *page* 133.																
ce – –	26	13	2	–	1	–	–	–	–	–	–	–	1	–	–	1
Food –	7	5	1	–	–	–	2	–	–	–	1	–	–	–	1	2
ast-milk	117	55	8	6	4	2	8	7	3	2	3	8	3	1	1	3
– – – –	4	1	1	–	–	1	–	1	–	–	–	–	–	–	–	1
– – – –	8	9	–	2	2	1	3	–	1	–	–	–	–	–	–	–
– – –	38	10	–	1	6	2	–	1	1	–	1	–	5	–	–	3
Scalds –	142	43	10	21	27	20	35	14	10	14	7	15	16	4	12	12
d Suffocation	69	17	1	5	8	6	2	6	5	3	3	3	6	–	5	3
– – –	47	19	6	8	7	9	5	3	3	2	2	5	9	–	5	5
nd Contusions	119	32	3	6	21	9	11	2	9	5	4	4	10	2	5	7
– – – –	15	5	–	2	3	1	1	1	1	1	1	1	1	–	–	–
nce – –	16	3	4	2	5	–	4	1	–	1	–	–	–	–	–	2
Specified –	61	8	7	25	76	29	36	26	12	31	22	24	40	24	10	57

DEATHS of MALES from different Causes registered in each of the REGISTRATION C in the Year 1855—*continued*.

	CAUSES OF DEATH.	MALES.											
		DIVISION IV. EASTERN COUNTIES.			DIVISION V. SOUTH WESTERN COUNTIES.					DIVISION VI WEST MIDLAND CO			
		14. Essex.	15. Suffolk.	16. Norfolk.	17. Wiltshire.	18. Dorsetshire.	19. Devonshire.	20. Cornwall.	21. Somersetshire.	22. Gloucestershire.	23. Herefordshire.	24. Shropshire.	25. Staffordshire.
4	34 Cephalitis	22	22	30	23	8	44	40	48	59	8	11	77
	35 Apoplexy	93	79	68	51	44	171	86	106	110	13	62	154
	36 Paralysis	85	84	125	62	36	126	79	103	127	47	62	135
	37 Delirium Tremens	5	5	9	7	3	8	4	9	8	4	4	14
	38 Chorea	1	1	-	1	-	1	2	-	1	-	-	1
	39 Epilepsy	30	21	16	14	7	47	16	29	29	2	14	29
	40 Tetanus	3	1	2	1	3	6	3	1	1	-	2	5
	41 Insanity	3	4	7	5	6	10	4	1	5	-	2	7
	42 Convulsions	129	90	184	94	64	263	123	151	167	53	178	709
	43 Disease of Brain, &c.	35	39	37	26	16	75	36	63	48	5	19	77
5	44 Pericarditis	5	5	2	1	1	8	3	9	9	1	5	14
	45 Aneurism	5	2	1	4	-	9	1	4	8	-	1	5
	46 Disease of Heart, &c.	131	103	146	119	62	199	95	167	152	42	84	243
6	47 Laryngitis	6	11	7	10	1	14	16	13	11	1	4	23
	48 Bronchitis	196	227	237	180	131	383	120	314	355	37	130	522
	49 Pleurisy	14	6	12	4	6	28	16	11	9	2	12	23
	50 Pneumonia	271	225	281	198	147	467	315	318	393	88	183	659
	51 Asthma	40	49	61	38	23	107	40	83	64	18	49	189
	52 Disease of Lungs, &c.	78	32	43	13	10	37	18	42	35	9	19	75
7	53 Teething	15	18	46	19	14	39	18	21	19	1	18	109
	54 Quinsey	5	2	6	3	3	5	3	4	4	2	-	8
	55 Gastritis	8	3	4	7	5	15	4	9	9	2	7	11
	56 Enteritis	24	25	35	22	12	36	32	33	33	15	23	91
	57 Peritonitis	11	13	9	10	4	11	9	15	8	-	5	25
	58 Ascites	4	4	6	4	-	6	8	5	5	2	3	11
	59 Ulceration of Intestines	11	3	4	10	6	8	5	8	7	2	4	9
	60 Hernia	7	8	11	7	8	12	7	15	14	5	8	15
	61 Ileus	19	12	22	10	9	13	14	16	16	3	10	11
	62 Intussusception	4	4	1	1	-	3	4	6	4	-	1	7
	63 Stricture of the Intestinal Canal	2	2	5	3	-	1	6	1	2	-	1	2
	64 Disease of Stomach, &c.	24	20	18	15	5	38	31	40	21	9	18	37
	65 Disease of Pancreas	-	-	-	-	-	-	-	1	-	-	-	-
	66 Hepatitis	10	9	10	8	2	14	7	11	12	8	11	42
	67 Jaundice	14	20	20	14	5	13	7	18	12	1	12	27
	68 Disease of Liver	38	30	52	21	12	38	27	45	30	14	28	81
	69 Disease of Spleen	-	-	1	2	-	2	-	1	-	-	-	-
8	70 Nephritis	5	3	4	-	1	10	3	3	3	2	3	11
	71 Nephria (or Bright's Disease)	9	8	7	9	6	16	2	8	11	2	1	13
	72 Ischuria	2	-	1	2	2	4	-	3	3	1	-	3
	73 Diabetes	8	11	10	3	2	3	3	2	7	1	5	11
	74 Stone	6	6	10	3	-	4	2	1	1	-	3	9
	75 Cystitis	2	3	4	2	2	16	4	9	3	3	2	6
	76 Stricture of the Urethra	3	3	2	3	2	7	2	6	12	1	3	6
	77 Disease of Kidneys, &c.	28	48	62	21	18	55	20	48	51	13	20	42
9	78 Paramenia	-	-	-	-	-	-	-	-	-	-	-	-
	79 Ovarian Dropsy	-	-	-	-	-	-	-	-	-	-	-	-
	80 Childbirth	-	-	-	-	-	-	-	-	-	-	-	-
	81 Disease of Organs of Generation	1	-	1	-	1	-	-	1	1	-	1	4
10	82 Arthritis	-	3	-	-	1	1	-	1	1	-	-	-
	83 Rheumatism	9	8	13	7	6	9	6	11	6	7	12	23
	84 Disease of Joints, &c.	10	8	14	7	2	16	3	17	19	2	6	24
11	85 Carbuncle	2	1	-	4	1	3	2	4	8	1	3	4
	86 Phlegmon	-	1	5	3	2	6	4	2	4	1	-	5
	87 Disease of Skin, &c.	2	1	1	1	1	10	7	3	3	-	-	14
12	88 Cyanosis	4	1	1	5	1	8	1	3	4	-	2	8
	89 Spina Bifida	4	1	3	1	-	1	2	4	6	-	1	1
	90 Other Malformations	1	5	5	1	4	6	8	2	6	1	1	16
13–16	*See Classes, page 134.*												
17	93 Intemperance	1	3	-	1	-	2	-	4	2	-	-	3
	96 Privation of Food	-	-	-	2	2	-	-	-	1	-	1	3
	97 Want of Breast-milk	3	2	11	6	1	2	2	3	4	2	2	2
	98 Neglect	-	-	-	-	-	3	-	1	1	-	1	1
	99 Cold	1	2	2	5	1	6	1	3	7	2	-	6
	100 Poison	1	2	7	5	1	8	1	7	6	1	1	6
	101 Burns and Scalds	13	12	19	10	7	22	21	24	29	6	37	117
	102 Hanging and Suffocation	12	14	11	18	12	24	10	21	11	3	8	19
	103 Drowning	28	20	43	20	13	31	74	52	61	6	28	85
	104 Fractures and Contusions	46	44	73	48	27	109	114	91	107	34	76	235
	105 Wounds	8	6	15	4	7	19	14	5	13	-	7	16
	106 Other Violence	3	1	3	4	1	3	6	3	6	-	7	6
	Causes not specified	55	35	146	16	62	65	80	64	72	63	88	93

of FEMALES from different Causes registered in each of the REGISTRATION COUNTIES in the Year 1855—*continued.*

OF DEATH.	FEMALES.													
	DIVISION IV. EASTERN COUNTIES.			DIVISION V. SOUTH WESTERN COUNTIES.					DIVISION VI. WEST MIDLAND COUNTIES.					
	14. Essex.	15. Suffolk.	16. Norfolk.	17. Wiltshire.	18. Dorsetshire.	19. Devonshire.	20. Cornwall.	21. Somersetshire.	22. Gloucestershire.	23. Herefordshire.	24. Shropshire.	25. Staffordshire.	26. Worcestershire.	27. Warwickshire.
Iditis	23	27	24	9	6	33	35	46	31	5	8	61	18	40
exy	98	100	79	74	42	137	92	138	99	17	53	146	51	96
rsis	116	83	154	91	48	162	108	129	123	38	50	123	58	115
um Tremens	1	1	1	-	-	-	-	1	-	-	-	-	1	2
a	-	1	1	-	-	1	-	2	-	-	2	1	-	3
sy	20	15	17	16	9	29	14	30	26	3	11	44	12	25
us	-	-	1	1	1	8	1	-	1	-	-	4	-	-
ity	6	8	11	6	3	15	4	10	12	-	5	8	3	12
ulsions	108	58	140	84	38	183	83	138	138	41	150	569	105	184
se of Brain, &c.	28	26	39	22	9	45	29	32	50	7	12	48	20	42
arditis	4	7	1	4	5	7	6	7	9	2	3	13	4	9
rism	-	1	1	2	-	3	2	2	1	-	2	1	1	2
se of Heart, &c.	132	106	127	127	64	228	72	213	196	30	80	230	153	230
gitis	5	10	12	6	1	12	21	6	2	2	8	19	4	26
hitis	154	207	229	164	129	354	113	325	388	46	106	487	149	495
isy	7	9	7	7	4	14	12	10	7	1	8	18	5	18
monia	233	212	231	167	109	323	217	265	305	63	127	680	249	377
na	22	31	43	27	14	83	21	62	54	20	24	87	28	60
se of Lungs, &c.	43	36	24	16	15	34	14	40	29	9	17	52	13	20
ing	17	23	31	16	16	33	11	19	16	2	11	75	13	35
ey	7	1	1	-	2	6	5	1	3	1	1	7	2	4
itis	7	6	4	5	3	10	4	9	10	3	12	7	4	11
itis	27	28	23	16	13	42	29	36	40	10	28	84	41	38
nitis	13	14	13	10	12	16	14	15	15	3	8	40	17	30
s	4	13	11	5	1	17	3	16	14	-	6	23	5	15
ation of Intestines	9	2	8	3	3	8	7	12	7	1	5	15	8	19
a	5	7	6	10	7	11	5	14	12	-	3	15	5	13
	12	11	10	11	2	21	10	18	17	1	8	29	12	13
susception	-	1	4	1	2	4	1	3	5	-	-	5	3	-
ure of the Intestinal al	3	5	4	4	-	7	8	2	5	-	3	2	3	4
se of Stomach, &c.	22	22	30	14	7	41	49	53	32	13	17	44	30	33
se of Pancreas	-	-	-	-	-	-	-	-	-	-	-	-	-	-
itis	11	12	5	15	4	15	8	18	18	4	6	23	8	18
fice	18	12	19	15	6	15	13	18	13	2	9	22	11	18
se of Liver	40	42	40	31	20	53	19	46	50	12	25	63	14	57
se of Spleen	1	-	2	-	-	-	-	2	-	-	-	1	-	-
ritis	-	1	-	-	2	-	4	2	1	1	1	2	-	2
ria (or Bright's ease)	2	5	6	5	-	13	5	5	3	1	-	10	9	17
ria	-	1	2	-	1	-	-	2	-	-	-	1	-	1
tes	4	4	4	2	-	5	-	3	5	-	1	8	2	6
	-	-	-	-	-	-	-	-	-	1	-	1	-	1
ls	-	-	2	-	-	1	2	-	1	-	-	1	1	3
ure of the Urethra	-	-	-	-	-	-	-	-	-	-	-	-	-	-
se of Kidneys, &c.	12	12	12	5	2	11	4	6	7	1	3	13	5	16
nenia	2	4	1	-	-	1	1	3	-	-	1	4	1	2
an Dropsy	2	5	-	5	2	6	3	6	11	-	2	7	2	6
birth (see Metria)	32	24	49	27	12	49	42	35	38	8	11	68	35	47
se of Uterus, &c.	18	14	32	8	6	19	10	29	21	6	7	30	15	24
itis	1	-	1	-	1	2	-	-	-	-	-	-	1	-
matism	8	15	11	3	2	14	8	10	19	4	9	18	8	24
se of Joints, &c.	12	13	6	9	6	14	9	15	27	-	6	17	9	20
mele	2	1	2	3	1	3	-	1	2	-	-	3	2	-
mon	2	1	1	1	1	3	3	4	3	-	-	1	1	3
se of Skin, &c.	-	3	1	-	1	2	1	6	7	-	1	1	1	2
sis	2	2	3	3	1	5	1	6	3	-	2	7	1	2
Bifida	2	3	-	2	1	1	-	5	5	1	4	7	2	4
Malformations	7	4	3	4	3	9	1	4	6	1	1	4	3	2
Classes, page 135.														
peration	1	-	-	-	1	3	-	1	-	-	-	1	-	-
ion of Food	-	1	-	1	-	-	-	-	1	-	-	1	1	1
of Breast-milk	7	2	5	3	1	8	2	3	4	5	-	7	11	7
t	-	-	-	-	-	-	-	1	-	-	-	2	-	-
	-	-	1	-	-	1	-	3	2	-	-	-	-	1
	2	2	9	4	-	2	-	3	4	1	1	5	2	4
and Scalds	25	26	35	22	12	32	24	49	49	12	35	84	30	49
ng and Suffocation	3	6	2	9	3	9	4	13	1	-	5	9	6	21
ning	5	5	7	1	3	5	76	16	9	3	3	20	15	17
ures and Contusions	11	4	14	12	5	20	6	21	20	3	7	22	7	26
de	1	2	1	1	-	4	2	4	1	-	1	7	-	4
Violence	2	2	-	1	2	2	1	3	3	-	1	3	-	4
not specified	46	48	121	27	51	73	78	55	61	48	61	88	48	67

DEATHS of MALES from different Causes registered in each of the REGISTRATION C in the Year 1855—*continued.*

	CAUSES OF DEATH.	MALES.																
		DIVISION VII. NORTH MIDLAND COUNTIES.					DIVISION VIII. NORTH WESTERN COUNTIES.		DIVISION IX. YORKSHIRE.			DIVISION X. NORTHERN COUNTIES.				DI MON AN	
		28. Leicestershire.	29. Rutlandshire.	30. Lincolnshire.	31. Nottinghamshire.	32. Derbyshire.	33. Cheshire.	34. Lancashire.	35. West Riding.	36. East Riding (with York).	37. North Riding.	38. Durham.	39. Northumberland.	40. Cumberland.	41. Westmorland.	42. Monmouthshire.	
4	34 Cephalitis	20	3	32	12	25	38	321	230	12	17	54	37	21	4	28	
	35 Apoplexy	60	6	79	71	48	73	445	338	60	49	83	79	45	7	41	
	36 Paralysis	52	5	108	71	48	100	462	267	55	31	93	90	44	11	35	
	37 Delirium Tremens	2	1	4	3	5	13	63	24	3	8	9	6	2	1	5	
	38 Chorea	-	-	1	-	-	1	1	-	1	-	2	-	-	-	1	
	39 Epilepsy	11	2	20	13	9	18	114	78	9	7	24	14	6	1	10	
	40 Tetanus	-	1	2	-	-	1	13	5	-	1	-	2	1	-	2	
	41 Insanity	2	-	3	7	-	4	25	9	2	-	3	1	1	-	2	
	42 Convulsions	222	13	408	305	327	454	2431	1880	304	196	442	179	74	28	213	
	43 Disease of Brain, &c.	26	1	21	17	25	37	211	117	29	20	40	32	13	5	25	
5	44 Pericarditis	-	-	6	1	1	11	36	14	5	1	3	11	3	-	-	
	45 Aneurism	4	-	-	2	-	2	40	10	3	-	2	4	2	1	2	
	46 Disease of Heart, &c.	85	8	117	106	111	141	692	418	121	71	158	116	46	10	53	
6	47 Laryngitis	4	-	10	7	8	11	73	48	9	4	27	9	8	-	8	
	48 Bronchitis	130	21	201	151	91	299	2472	967	102	113	200	153	92	24	136	
	49 Pleurisy	4	1	8	4	9	19	62	36	4	-	8	10	5	1	13	
	50 Pneumonia	190	9	238	222	189	329	1991	998	130	100	398	204	96	33	225	
	51 Asthma	38	8	34	40	65	89	487	287	27	27	65	45	28	9	48	
	52 Disease of Lungs, &c.	20	-	29	37	46	21	101	117	17	16	29	28	9	6	16	
7	53 Teething	16	3	50	36	37	54	455	240	45	12	71	39	12	1	15	
	54 Quinsey	5	-	1	3	4	2	25	8	3	2	1	3	1	2	2	
	55 Gastritis	10	1	9	1	6	15	60	41	5	1	12	6	7	3	4	
	56 Enteritis	21	4	25	39	35	42	243	153	18	15	55	38	31	6	20	
	57 Peritonitis	3	2	8	3	7	15	71	43	6	1	11	7	3	-	3	
	58 Ascites	1	-	2	2	6	3	45	24	-	3	6	5	2	-	1	
	59 Ulceration of Intestines	6	-	9	4	5	7	50	42	11	5	10	3	3	1	4	
	60 Hernia	3	1	6	6	6	16	44	27	6	6	8	5	3	1	3	
	61 Ileus	2	-	23	7	13	12	44	41	15	8	5	6	8	2	7	
	62 Intussusception	-	-	2	-	-	1	10	6	-	-	6	2	-	1	1	
	63 Stricture of the Intestinal Canal	1	-	3	1	2	1	6	7	1	1	1	1	1	1	-	
	64 Disease of Stomach, &c.	24	-	29	31	21	30	122	61	19	17	25	16	21	3	8	
	65 Disease of Pancreas	-	-	-	-	-	-	1	-	-	-	-	-	-	-	1	
	66 Hepatitis	9	-	13	9	10	37	115	86	5	4	18	21	14	2	14	
	67 Jaundice	9	2	12	14	6	9	65	46	12	2	14	11	6	1	3	
	68 Disease of Liver	35	1	57	42	19	39	211	159	51	20	47	44	17	5	12	
	69 Disease of Spleen	-	-	-	-	1	-	-	1	-	-	-	-	-	-	-	
8	70 Nephritis	3	-	4	2	1	2	28	10	-	1	3	6	-	-	-	
	71 Nephria (or Bright's Disease)	12	-	9	4	6	4	70	25	7	2	10	3	10	2	6	
	72 Ischuria	-	-	3	1	2	1	4	3	-	6	-	1	2	-	-	
	73 Diabetes	4	1	10	9	5	9	41	42	1	2	4	6	2	-	3	
	74 Stone	2	-	9	4	2	-	15	12	3	2	4	7	1	1	3	
	75 Cystitis	3	-	7	3	3	4	25	19	3	3	3	2	3	-	3	
	76 Stricture of the Urethra	-	-	2	1	1	4	25	3	3	2	2	2	2	-	2	
	77 Disease of Kidneys, &c.	23	-	36	28	23	22	104	90	22	22	28	15	14	6	12	
9	78 Paramenia	-	-	-	-	-	-	-	-	-	-	-	-	-	-	-	
	79 Ovarian Dropsy	-	-	-	-	-	-	-	-	-	-	-	-	-	-	-	
	80 Childbirth	-	-	-	-	-	-	-	-	-	-	-	-	-	-	-	
	81 Disease of Organs of Generation	-	-	1	2	1	-	2	1	-	-	-	1	-	-	-	
10	82 Arthritis	1	-	-	-	-	1	9	7	-	-	-	1	1	-	-	
	83 Rheumatism	5	-	10	4	7	16	71	30	10	5	12	3	8	2	9	
	84 Disease of Joints, &c.	8	-	14	10	17	15	132	83	9	12	12	17	7	3	11	
11	85 Carbuncle	2	-	7	3	2	9	19	4	2	1	3	1	2	-	-	
	86 Phlegmon	-	-	8	2	-	3	19	14	-	-	4	1	2	-	-	
	87 Disease of Skin, &c.	1	-	1	3	1	2	15	13	1	-	1	3	1	1	-	
12	88 Cyanosis	1	-	3	2	1	1	17	12	1	1	5	5	5	-	1	
	89 Spina Bifida	1	-	2	1	-	3	10	12	-	2	5	2	-	-	-	
	90 Other Malformations	3	1	2	1	5	7	18	13	2	1	5	2	-	-	1	
13–16	—*See Classes, page* 136.																
17	95 Intemperance	-	-	5	4	4	8	61	5	3	1	9	2	3	-	2	
	96 Privation	1	-	1	1	2	-	3	1	-	-	1	1	1	-	1	
	97 Want of Breast-milk	2	-	8	2	1	12	32	11	8	2	14	-	5	-	2	
	98 Neglect	-	-	-	1	-	-	-	-	1	-	-	-	-	-	-	
	99 Cold	1	-	5	1	2	2	7	5	2	3	6	-	1	-	-	
	100 Poison	2	1	10	4	3	6	24	13	6	1	2	2	2	-	1	
	101 Burns and Scalds	18	1	29	20	19	31	293	113	16	17	41	20	27	3	22	
	102 Hanging and Suffocation	23	1	21	21	12	20	132	59	7	9	18	9	11	2	2	
	103 Drowning	9	-	53	17	15	82	254	114	32	13	72	36	18	9	26	
	104 Fractures and Contusions	37	6	83	76	82	103	677	320	50	43	199	137	51	12	123	
	105 Wounds	4	-	10	5	14	7	60	28	8	2	5	6	5	4	5	
	106 Other Violence	-	1	5	1	5	8	46	14	3	-	10	3	4	-	23	
	Causes not specified	18	2	88	33	24	14	317	232	19	15	48	91	103	10	36	

f FEMALES from different Causes registered in each of the REGISTRATION COUNTIES in the Year 1855—*continued.*

OF DEATH.	FEMALES.																
	DIVISION VII. NORTH MIDLAND COUNTIES.					DIVISION VIII. NORTH WESTERN COUNTIES.		DIVISION IX. YORKSHIRE.			DIVISION X. NORTHERN COUNTIES.				DIVISION XI. MONMOUTHSHIRE AND WALES.		
	28. Leicestershire.	29. Rutlandshire.	30. Lincolnshire.	31. Nottinghamshire.	32. Derbyshire.	33. Cheshire.	34. Lancashire.	35. West Riding.	36. East Riding (with York).	37. North Riding.	38. Durham.	39. Northumberland.	40. Cumberland.	41. Westmorland.	42. Monmouthshire.	43. South Wales.	44. North Wales.
s - - - - -	21	1	21	19	27	33	239	196	13	13	45	25	11	-	17	25	22
- - - - -	36	6	75	57	55	94	403	330	85	51	62	57	31	11	28	89	66
- - - - -	38	7	76	72	64	116	482	257	71	37	88	103	55	7	30	131	122
Tremens - -	1	-	-	-	-	3	10	-	1	1	1	2	1	-	-	-	-
- - - - -	-	-	1	-	1	2	5	8	-	-	2	-	1	-	1	2	-
- - - - -	14	-	13	12	14	13	106	81	12	6	13	8	3	1	6	23	16
- - - - -	-	-	2	1	1	1	6	5	-	-	1	1	-	-	-	1	3
- - - - -	1	1	4	5	-	3	24	6	4	2	2	-	-	1	1	3	3
ms - - - -	167	8	318	231	249	313	2014	1323	236	127	341	150	46	16	194	585	555
f Brain, &c. - -	19	2	43	26	24	32	187	75	16	23	26	34	11	3	18	18	14
tis - - - -	3	1	5	6	2	11	34	24	3	1	8	10	4	-	3	2	3
- - - - -	-	-	2	1	-	1	11	6	3	1	4	1	4	-	1	2	3
f Heart, &c. - -	93	5	118	113	147	156	796	423	89	84	150	137	72	17	61	116	96
is - - - - -	2	1	9	4	5	6	66	33	14	5	16	10	3	-	2	10	4
is - - - - -	127	8	184	175	91	233	2556	892	100	124	186	178	97	30	136	268	171
- - - - -	7	3	12	5	6	9	57	34	2	6	10	13	2	2	8	30	5
ia - - - -	147	9	147	210	158	330	1672	795	112	80	340	146	72	8	117	303	119
- - - - -	27	6	29	18	37	97	426	197	23	9	43	38	29	7	17	120	83
f Lungs, &c. - -	20	-	19	28	34	18	93	91	7	27	8	21	4	4	19	24	28
- - - - -	17	2	35	32	32	43	412	211	33	7	76	39	14	3	16	32	11
- - - - -	2	-	5	1	2	3	11	11	1	2	3	2	5	-	-	3	2
- - - - -	3	-	4	8	2	11	85	38	3	2	9	4	3	-	7	17	9
- - - - -	19	-	29	23	22	37	233	153	14	16	62	36	21	-	26	46	19
is - - - -	11	1	10	15	15	14	126	55	10	2	11	16	6	1	8	14	8
- - - - -	8	1	4	6	5	12	62	36	4	4	19	11	6	1	7	12	9
n of Intestines -	13	-	6	11	9	8	59	42	9	9	15	10	11	2	5	10	3
- - - - -	6	1	6	7	6	10	62	25	3	4	12	8	5	-	4	6	6
- - - - -	3	1	14	10	15	15	52	37	8	5	14	2	8	-	5	16	14
eption - - -	3	-	4	1	3	2	14	6	-	-	4	3	1	-	-	3	1
of the Intestinal - - - - -	-	-	3	2	-	1	11	8	2	1	5	4	-	-	1	5	-
f Stomach, &c. -	26	4	22	24	24	32	139	88	21	22	30	29	10	5	7	25	33
f Pancreas - -	-	-	-	-	-	-	-	-	-	-	-	-	-	-	-	-	-
- - - - -	8	1	8	8	6	29	108	90	9	12	17	15	11	1	6	16	7
- - - - -	7	2	18	5	9	14	61	51	17	3	19	6	7	3	4	13	11
f Liver - - -	22	-	34	41	27	57	178	130	29	16	55	35	15	5	8	29	29
f Spleen - - -	1	-	-	-	-	-	3	3	2	1	1	1	-	-	-	-	-
- - - - -	2	-	1	1	-	-	16	8	2	2	3	4	2	-	-	-	-
or Bright's Disease)	3	1	3	-	2	2	54	5	3	-	3	4	2	-	5	5	1
- - - - -	-	-	1	1	-	2	-	1	1	-	2	-	-	-	-	-	-
- - - - -	4	-	7	4	1	3	22	9	2	4	5	2	-	-	-	1	1
- - - - -	-	-	-	-	-	-	2	4	-	-	2	1	-	-	-	-	-
- - - - -	-	-	1	-	1	3	8	6	-	2	2	2	-	-	-	1	1
of the Urethra -	-	-	-	-	-	-	-	-	-	-	-	-	-	-	-	-	-
f Kidneys, &c. -	7	-	5	7	2	4	37	21	6	4	8	6	3	1	3	3	4
ia - - - -	-	-	2	1	-	-	8	4	2	4	3	1	1	-	-	1	1
Dropsy - - -	4	-	3	1	3	4	17	12	3	4	-	4	1	-	2	8	3
(*see* Metria) -	17	2	40	23	38	44	239	156	22	21	55	26	18	6	32	123	60
f Uterus, &c. - -	16	1	15	10	10	15	85	52	13	9	12	10	4	2	7	14	5
- - - - -	-	-	1	-	-	2	4	1	-	1	-	4	2	-	1	3	-
ism - - - -	4	1	9	15	9	13	63	45	7	10	10	4	2	2	8	24	25
f Joints, &c. - -	4	2	11	12	15	9	95	67	12	6	16	10	8	4	7	11	11
s - - - - -	-	-	2	-	-	3	12	7	-	-	1	2	-	-	1	1	1
- - - - -	2	-	3	3	3	3	13	6	-	-	1	-	1	1	-	3	-
f Skin, &c. - -	1	-	2	5	2	2	14	12	-	1	3	1	5	-	3	-	1
- - - - -	-	-	-	1	-	7	12	4	1	1	1	1	2	-	-	2	-
da - - - -	2	-	3	1	2	2	15	17	2	2	2	3	1	-	1	2	-
lformations - -	1	-	2	1	2	3	19	6	1	2	4	2	-	-	3	2	-
uses, page 137.																	
ance - - - -	-	-	4	-	1	1	23	2	1	1	5	1	1	-	-	-	-
of Food - - -	-	-	1	1	-	1	-	3	-	1	1	-	-	-	-	-	-
breast-milk - -	3	-	10	8	-	11	22	8	6	-	3	-	2	-	2	19	1
- - - - -	1	-	-	-	1	-	1	1	1	-	1	-	1	-	-	-	-
- - - - -	1	-	-	-	-	-	4	2	-	-	4	-	-	-	-	1	-
- - - - -	7	-	7	3	3	2	12	14	4	2	4	1	2	-	-	-	1
f Scalds - -	27	1	37	25	24	37	207	114	23	10	40	25	17	1	24	74	35
and Suffocation -	2	1	7	3	6	3	58	28	6	3	8	6	6	-	1	8	3
- - - - -	4	-	14	3	8	14	63	28	7	1	7	6	6	1	5	16	9
and Contusions -	10	2	11	9	10	18	134	60	8	10	22	21	6	2	12	23	9
- - - - -	-	-	5	2	1	3	13	7	1	-	1	5	-	-	2	-	1
dence - - -	-	-	2	2	-	6	22	4	-	-	5	1	-	-	3	11	1
t specified - -	10	-	91	22	27	12	283	217	27	14	53	58	114	7	21	383	138

ENGLAND AND WALES.—SUPPLEMENTARY TABLE

[The principles upon which the Causes of Death are tabled have been explained in pr
Annual Reports. It will be sufficient to state now that all the Diseases, either having a d
character, or fatal to any considerable number of persons, are classified under 107 l
some of which, however, include groups of very distinct diseases,—such as are fatal to
few persons, or *diseases* which are often confounded with other diseases. The rule has l
refer the distinct diseases to heads under which the cases were so numerous, that the add
numbers would not interfere with the calculated proportions. Thus *mumps* was the ca
93 deaths (Males and Females) in the year 1855, and scarlatina of 17,221. The mort

No. in the Table of Diseases under which the Cases are entered.	CAUSES OF DEATH.	ALL AGES.	AGES OF MALES.												
			Total under 1 Year.	1	2	3	4	Total under 5 Years.	5–	10–	15–	25–	35–	45–	55–
	TOTAL	7980	1202	214	108	112	85	1721	238	253	548	635	691	836	986
1	Chicken-pox	26	10	6	3	2	3	24	1	1	–	–	–	–	–
	Miliaria (Sweating Sickness)	1	1	–	–	–	–	1	–	–	–	–	–	–	–
3	Cynanche Maligna	94	16	10	11	9	10	56	19	6	5	2	1	4	1
	Diphtheria	84	20	12	11	12	6	61	12	1	4	2	2	1	1
	Mumps	56	14	11	6	9	5	45	6	1	1	–	1	1	1
11	Scurvy	60	5	2	1	1	–	9	3	1	15	17	5	4	3
13	Yellow Fever	3	–	–	–	–	–	–	1	–	1	–	1	–	–
17	Rheumatic Fever, with Pericarditis, or Disease of Heart	201	1	1	–	–	5	7	23	42	52	29	25	17	6
18	Phlebitis (see Purulent Deposit)	46	3	–	–	–	–	3	4	4	3	5	7	6	9
	Necusis (Dissection Wounds)	3	–	–	–	–	–	–	–	–	–	–	–	1	2
	Malignant Pustule	3	–	–	–	–	–	–	–	–	–	–	3	–	–
	Blister	2	–	–	1	1	–	2	–	–	–	–	–	–	–
	Glanders	8	–	–	–	–	–	–	–	–	–	1	2	1	3
	Erythema	18	14	2	–	–	–	16	–	–	–	–	–	–	1
	Porrigo	7	6	–	–	–	–	6	–	1	–	–	–	–	–
19	Ulcer of Groin	5	5	–	–	–	–	5	–	–	–	–	–	–	–
22	Epistaxis	47	7	–	1	–	1	9	1	1	7	5	7	4	3
	Hæmatemesis	128	7	2	–	2	–	11	3	2	6	10	21	23	22
	Melæna	66	27	2	–	–	–	29	–	1	3	5	5	8	4
	Piles	14	–	–	–	–	–	–	–	–	–	–	2	2	4
	Navel Hæmorrhage	38	38	–	–	–	–	38	–	–	–	–	–	–	–
	Hæmaturia	44	2	–	–	–	–	2	–	–	1	1	2	4	5
23	Anæmia	153	78	8	4	2	1	93	2	1	–	1	2	4	12
	Hydropericardium	89	7	1	1	1	2	12	3	4	4	–	8	5	17
24	Purulent Deposit (see Phlebitis)	20	–	1	–	–	–	1	–	4	2	5	1	2	1
27	Dry Gangrene	219	–	–	–	–	–	–	–	–	–	–	2	2	18
	Bedsore	48	–	–	–	–	–	–	–	–	–	1	4	5	7
28	Melanosis	16	–	–	1	–	–	1	1	1	1	–	1	1	6
	Sweep's Cancer	11	–	–	–	–	–	–	–	–	–	3	3	2	2
	Tumor	140	2	3	–	1	3	9	2	1	3	16	22	19	31
	Polypus	8	–	–	–	–	–	–	–	1	–	1	–	–	2
	Fungus Hæmatodes	57	2	2	1	1	2	8	2	–	3	8	7	8	9
30	White Swelling	3	–	–	–	–	–	–	–	1	1	–	1	–	–
	Psoas abscess	315	3	2	1	2	2	10	11	42	72	87	37	28	12
	Rickets	19	1	3	2	3	1	10	3	1	2	1	1	–	–
	Bronchocele	10	1	–	–	–	–	1	1	1	2	–	–	2	–
	Tubercular Peritonitis	23	2	1	1	–	–	4	5	3	3	3	3	1	1
32	Hæmoptysis	491	3	–	1	–	1	5	4	7	86	130	101	86	45
	Pneumothorax	18	2	–	–	–	–	2	–	–	3	5	2	1	4
34	Myelitis	38	2	1	–	1	–	4	2	3	5	6	6	6	3
36	Shaking Palsy	16	–	–	–	–	–	–	–	–	–	–	–	–	4
40	Idiopathic Tetanus	1	–	–	–	–	–	–	–	–	–	–	–	1	–
	Cramp	14	4	–	–	–	–	4	1	–	2	–	2	–	3
43	Neuralgia	16	–	–	–	–	–	–	1	–	–	2	–	4	2
	Spinal Marrow Disease	61	3	2	–	–	1	6	2	8	11	4	12	5	10
	Necrencephalus (Softening of Brain)	471	3	4	2	1	3	13	7	4	11	36	58	90	121
	Ophthalmia	20	16	–	2	–	–	18	–	–	–	–	–	1	–
	Otitis	27	7	1	1	1	1	11	1	1	6	3	1	2	–
	Fright	6	–	–	–	1	–	1	–	3	1	1	–	–	–
	Grief	1	–	–	–	–	–	–	–	–	–	–	1	–	–
	Rage	2	–	–	–	–	–	–	–	–	–	–	–	1	–
	Melancholy	13	–	–	–	–	–	–	–	–	–	1	1	3	2
44	Carditis	63	2	–	–	1	–	3	6	8	4	9	10	6	9
	Endocarditis	39	–	–	2	1	–	3	3	4	7	3	3	6	3
46	Angina Pectoris	162	1	1	–	–	–	2	–	–	1	12	12	24	44
	Syncope	73	2	1	–	–	–	3	1	–	3	2	9	7	16
	Hypertrophy	415	–	3	2	–	3	8	13	17	37	28	38	73	81
47	Laryngismus Stridulus	131	75	34	5	7	3	124	5	–	–	1	–	–	–
	Œdema Glottidis	8	1	–	1	–	–	2	1	–	1	2	2	–	–
49	Empyema	80	4	1	1	2	1	9	6	2	10	15	8	11	8

(continued at page 146.)

Causes of Death at different Periods of Life, in the Year 1855.

scarlatina, deduced by dividing the deaths from that disease, *plus* 93, by the total population of England, will be found to differ little from the mortality from scarlatina alone. Where it is desired, partial correction however can now be made by means of the following Supplementary Tables, containing many of the deaths from distinct diseases, such as mumps, glanders, epistaxis, piles, dry gangrene, polypus, rickets, bronchocele, &c. &c., and deaths from other forms of disease, such as softening of the brain (necrencephalus), which are returned in many cases under other heads, as paralysis, &c.

These Tables are an extension of the Tables of Causes of Death in England, pp. 120–123.]

No. in the Table which the Causes are entered.	CAUSES OF DEATH.	ALL AGES.	AGES OF FEMALES.															
			Total under 1 Year.	1	2	3	4	Total under 5 Years.	5–	10–	15–	25–	35–	45–	55–	65–	75–	85–	95 and upwards.
	TOTAL	7416	881	214	138	101	86	1420	245	227	785	963	1015	689	788	821	415	75	4
1	Chicken-pox	25	13	3	4	1	1	22	1	1	–	1	–	–	–	–	–	–	–
	Miliaria (Sweating Sickness)	4	–	–	–	–	–	–	1	–	–	2	1	–	–	–	–	–	–
3	Cynanche Maligna	165	6	15	10	11	10	52	32	5	8	4	1	–	3	–	–	–	–
	Diphtheria	102	14	15	15	13	7	64	21	5	3	–	3	3	2	1	–	–	–
	Mumps	37	14	10	5	3	3	35	–	1	–	–	–	–	–	–	1	–	–
11	Scurvy	13	5	2	–	–	–	7	–	–	–	2	–	–	–	2	2	–	–
13	Yellow Fever	2	–	–	–	–	–	–	–	–	–	–	1	–	1	–	–	–	–
17	Rheumatic Fever, with Pericarditis or Disease of Heart	180	1	–	–	–	2	3	21	32	60	27	15	13	5	4	–	–	–
18	Phlebitis. (*See* Purulent Deposit)	40	1	–	–	–	–	1	3	4	3	13	7	4	3	1	1	–	–
	Necrosis	3	–	–	–	–	–	–	–	–	–	–	–	1	–	2	–	–	–
	Malignant Pustule	2	1	–	–	–	–	1	–	–	–	1	–	–	–	–	–	–	–
	Blister	7	2	1	3	–	–	6	1	–	–	–	–	–	–	–	–	–	–
	Glanders	3	–	–	–	–	–	–	–	–	–	2	–	1	–	–	–	–	–
	Erythema	9	7	–	–	–	–	7	–	–	–	–	1	1	–	–	–	–	–
	Porrigo	3	1	2	–	–	–	3	–	–	–	–	–	–	–	–	–	–	–
19	Ulcer of Groin	6	3	1	1	–	–	5	–	–	–	–	1	–	–	–	–	–	–
23	Epistaxis	31	7	–	–	–	–	7	3	3	2	3	3	3	1	3	3	–	–
	Hæmatemesis	116	5	1	–	–	2	8	3	4	13	16	13	17	17	18	7	–	–
	Melæna	69	12	–	–	–	–	12	1	3	6	3	4	4	11	10	5	1	–
	Piles	7	–	–	–	–	–	–	–	–	–	1	1	–	1	4	–	–	–
	Menorrhagia	63	–	–	–	–	–	–	–	–	6	8	23	24	2	–	–	–	–
	Navel hæmorrhage	22	22	–	–	–	–	22	–	–	–	–	–	–	–	–	–	–	–
	Hæmaturia	20	1	–	–	–	–	1	1	–	1	1	4	2	3	6	1	–	–
25	Anæmia	197	83	8	3	2	1	97	–	7	16	20	19	12	10	6	8	2	–
	Hydropericardium	114	4	1	–	–	1	6	2	4	5	10	9	17	21	28	10	2	–
34	Purulent Deposit (*See* Phlebitis)	8	2	–	–	–	1	3	–	1	1	2	1	–	–	–	–	–	–
37	Dry Gangrene	120	–	–	–	–	–	–	–	–	–	–	–	2	10	35	47	25	1
	Bedsore	80	–	–	–	–	–	–	–	–	1	4	2	4	7	17	41	8	2
38	Melanosis	5	–	1	–	–	–	1	–	–	–	1	1	–	1	1	–	–	–
	Tumor	215	2	–	2	1	–	5	4	1	10	16	29	40	48	45	13	4	–
	Polypus	14	–	–	–	–	–	–	–	–	–	2	1	2	2	3	3	1	–
	Fungus hæmatodes	59	1	–	1	–	–	2	–	1	1	4	4	10	17	10	5	5	–
39	White Swelling	9	1	–	–	–	–	1	–	1	3	1	–	2	–	1	–	–	–
	Psoas abscess	201	2	1	–	2	2	7	11	19	40	42	31	12	23	11	4	1	–
	Rickets	18	3	6	2	3	–	14	1	2	1	–	–	–	–	–	–	–	–
	Bronchocele	12	–	–	–	–	–	–	–	–	2	1	1	4	3	1	–	–	–
	Tubercular Peritonitis	26	4	–	1	–	–	5	2	4	6	4	2	2	1	–	–	–	–
42	Hæmoptysis	305	1	–	3	1	1	6	2	13	68	68	61	38	27	15	7	–	–
	Pneumothorax	12	–	–	–	–	–	–	–	–	1	–	5	3	–	3	–	–	–
31	Myelitis	32	1	2	1	–	1	5	2	5	2	8	5	3	1	1	–	–	–
36	Shaking Palsy	11	–	–	–	–	–	–	–	–	–	–	1	–	4	5	1	–	–
29	Hysteria	41	–	–	–	–	–	–	–	4	19	12	3	3	–	–	–	–	–
40	Idiopathic Tetanus	5	–	–	–	1	–	1	–	–	1	–	–	1	1	1	–	–	–
	Cramp	8	2	–	–	–	–	2	–	–	1	–	–	–	2	3	–	–	–
43	Neuralgia	20	–	–	–	–	–	–	–	–	2	2	–	2	2	7	5	–	–
	Spinal Marrow Disease	69	–	1	1	2	5	9	5	7	8	7	10	10	6	5	1	1	–
	Necrencephalus (Softening of Brain)	270	3	1	2	–	1	7	2	2	14	23	36	46	57	59	21	3	–
	Ophthalmia	25	13	4	5	1	–	23	–	–	–	–	1	–	–	–	1	–	–
	Otitis	31	6	3	2	1	3	15	3	6	3	1	1	1	1	–	–	–	–
	Fright	13	–	–	1	–	–	1	2	–	1	3	1	3	1	1	–	–	–
	Grief	6	–	–	–	–	–	–	–	–	2	–	2	1	–	–	1	–	–
	Rage	1	–	–	–	–	–	–	–	–	–	–	1	–	–	–	–	–	–
	Melancholy	25	–	–	–	–	–	–	–	–	–	2	4	5	10	3	1	–	–
44	Carditis	89	2	–	3	1	–	6	7	4	12	8	15	13	10	11	3	–	–
46	Endocarditis	42	–	–	1	–	–	1	2	3	6	6	10	4	6	3	1	–	–
	Angina Pectoris	113	1	–	–	–	–	1	1	2	7	15	11	11	21	29	14	1	–
	Syncope	89	4	–	–	–	1	5	1	–	9	11	17	9	13	16	7	1	–
	Hypertrophy	401	1	2	–	–	–	3	5	18	23	44	55	71	80	74	28	–	–
47	Laryngismus Stridulus	98	42	31	6	8	4	91	6	1	–	–	–	–	–	–	–	–	–
49	Œdema Glottidis	3	1	–	–	–	1	2	–	–	–	1	–	–	–	–	–	–	–
	Empyema	36	–	1	1	–	–	2	3	4	4	3	10	1	2	5	2	–	–
	Diaphragmitis	2	–	–	–	–	–	–	–	–	–	2	–	–	–	–	–	–	–

(continued at page 147.)

ENGLAND AND WALES.—Supplementary Table of the Cau

No. in the Table of Diseases under which the Cases are entered.	CAUSES OF DEATH.	All Ages.	AGES OF MALES.														
			Total under 1 Year.	1	2	3	4	Total under 5 Years.	5–	10–	15–	25–	35–	45–	55–	65–	75–
50	Congestion of Lungs	647	185	46	14	15	5	265	14	8	23	30	52	71	62	70	44
	Pulmonary Apoplexy	110	3	1	–	–	–	4	1	2	10	10	14	15	17	28	6
51	Emphysema	76	–	1	–	1	1	3	1	–	2	3	8	18	12	23	7
52	Coup-de-Soleil	9	–	–	–	–	–	–	1	2	2	1	1	–	1	1	–
	Grinders' Asthma	4	–	–	–	–	–	–	–	–	–	–	1	3	–	–	–
54	Glossitis	1	–	–		1	–	1	–	–	–	–	–	–	–	–	–
55	Stomatitis	16	11	4	–	1	–	16	–	–	–	–	–	–	–	–	–
	Pharyngitis	5	2	–	1	–	–	3	–	–	–	1	–	1	–	–	–
	Œsophagitis	3	–	–	–	–	–	–	–	–	1	–	–	–	–	–	2
59	Perforation of Intestine	37	1	–	1	–	1	3	2	2	7	11	8	14	3	4	3
60	Concenital Hernia	9	8	–	1	–	–	9	–	–	–	–	–	–	–	–	–
	Femoral Hernia	19	–	–	–	–	–	–	–	–	1	2	–	–	9	5	2
	Inguinal Hernia	44	3	–	–	–	–	3	–	–	2	4	2	7	10	9	3
	Scrotal Hernia	10	1	–	–	–	–	1	–	–	–	–	1	–	3	3	1
	Umbilical Hernia	10	7	–	–	–	–	7	–	1	–	–	–	–	2	–	–
61	Obstruction of Bowels	420	71	6	3	4	6	90	15	12	23	21	32	52	56	68	45
64	Dyspepsia	93	11	–	–	–	1	12	1	–	2	3	4	8	22	20	11
	Pyrosis	5	–	–	–	–	–	–	–	–	–	–	–	2	–	2	1
	Worms	98	4	13	15	20	11	63	21	9	–	–	2	–	1	1	1
	Tape Worm	2	–	–	–	–	–	–	–	–	–	1	–	–	1	–	–
67	Gallstone	16	–	1	–	–	–	1	–	–	–	–	2	4	4	3	1
68	Cirrhosis	162	–	–	–	–	–	–	–	–	4	13	34	45	43	20	3
	Hydatids in Liver	7	–	–	–	–	–	–	–	–	–	2	2	3	–	–	–
74	Gravel	44	–	1	–	–	–	1		1	1	1	2	2	3	20	12
	Stone (Operation registered)	31	–	–	1	3	–	4	–	4	–	–	4	3	8	6	2
75	Catarrh of Bladder	81	1	–	–	–	–	1	–	–	3	2	5	8	14	27	18
77	Prostatic Disease	314	–	–	–	–	–	–	–	–	1	–	2	12	36	127	122
	Bladder Disease	500	5	1	1	–	–	5	3	3	9	20	16	31	90	173	133
81	Orchitis	10	2	–	–	1	–	3	–	–	1	1	2	–	1	1	1
	Hydrocele	5	1	–	–	–	–	1	–	–	–	1	–	–	1	1	–
82	Ostitis	3	–	–	–	–	1	1	–	1	–	–	–	–	–	–	1
	Periostitis	7	–	–	–	–	1	1	1	3	2	–	–	–	–	–	
83	Rheumatism of Heart, or Pericardium	186	–	–	1	–	–	1	12	13	35	23	23	30	26	17	
84	Exostosis	1	–	–	–	–	–	–	–	–	–	–	–	1	–	–	
	Mollities Ossium	2	–	–	1	–	–	1	–	1	–	–	–	–	–	–	
	Caries	98	–	–	2	2	4	8	7	7	28	13	10	11	4	5	
	Necrosis	37	1	2	–	–	–	3	1	1	6	2	7	5	4	4	
85	Boil	7	1	1	–	–	–	2	–	–	–	–	–	1	–	3	
86	Whitlow	1	–	–	–	–	–	–	–	–	–	–	1	–	–	–	
87	Urticaria	1	1	–	–	–	–	1	–	–	–	–	–	–	–	–	
	Eczema	24	16	3	–	–	–	19	–	–	–	–	–	1	1	2	
	Herpes	4	3	–	–	–	–	3	–	–	–	–	–	–	–	–	
	Pemphigus	15	9	1	–	–	–	10	–	–	1	–	1	–	1	2	
	Impetigo	5	5	–	–	–	–	5	–	–	–	–	–	–	–	–	
	Psoriasis	20	7	3	–	–	–	10	–	–	–	1	2	1	3	1	
	Ichthyosis	1	1	–	–	–	–	1	–	–	–	–	–	–	–	–	
	Lupus	12	–	–	–	–	–	–	–	–	1	–	1	1	3	4	
	Leprosy	3	2	–	–	–	–	2	–	–	–	–	–	1	–	–	
	Elephantiasis	3	–	–	–	–	–	–	–	–	–	–	–	1	1	–	
	Scabies	1	1	–	–	–	–	1	–	–	–	–	–	–	–	–	
	Rupia	3	1	2	–	–	–	3	–	–	–	–	–	–	–	–	
90	Anus imperforatus	65	63	2	–	–	–	65	–	–	–	–	–	–	–	–	
	Cleft Palate	24	24	–	–	–	–	24	–	–	–	–	–	–	–	–	
91	Asphyxia of Infancy	101	100	1	–	–	–	101	–	–	–	–	–	–	–	–	
97	Inanition of Infancy	217	213	4	–	–	–	217	–	–	–	–	–	–	–	–	
99	Frostbite	25	–	–	–	–	–	–	–	3	3	3	6	–	4	6	
107	Cachexia	73	43	4	5	3	–	55	1	2	1	3	4	2	2	3	

at different Periods of Life, in the Year 1855—*continued.*

SES OF DEATH.	ALL AGES.	AGES OF FEMALES.																
		Total under 1 Year.	1	2	3	4	Total under 5 Years.	5–	10–	15–	25–	35–	45–	55–	65–	75–	85–	95 and upwards.
on of Lungs	532	138	44	17	14	8	221	14	10	31	23	36	36	58	68	33	1	1
ıry Apoplexy	76	6	–	3	1	–	10	3	2	3	6	4	15	12	15	6	–	–
ema	71	–	–	1	–	1	2	1	1	3	4	8	15	12	18	6	1	–
-Soleil	5	–	–	1	–	1	2	2	–	–	–	–	–	–	1	–	–	–
	2	1	–	–	–	–	1	–	–	–	–	–	1	–	–	–	–	–
is	25	15	4	–	2	–	21	–	–	–	2	1	–	1	–	–	–	–
ritis	9	1	–	1	1	1	4	1	–	1	–	1	1	–	–	–	1	–
ritis	3	–	–	–	–	–	–	–	–	–	–	2	–	–	–	–	–	–
ion of Intestine	63	–	1	–	2	1	4	1	1	17	6	12	12	5	4	1	–	–
tal Hernia	2	2	–	–	–	–	2	–	–	–	–	–	–	–	–	–	–	–
Hernia	98	–	–	–	–	–	–	–	–	–	4	8	20	20	35	8	–	–
l Hernia	13	–	–	–	–	–	–	–	–	–	–	2	2	6	2	1	–	–
al Hernia	57	9	–	–	1	–	10	1	–	1	–	2	10	11	13	5	2	–
ion of Bowels	435	48	2	2	3	4	59	10	2	21	34	41	45	74	86	60	3	–
ia	122	6	–	2	–	1	9	1	1	6	3	8	11	35	30	14	4	–
	5	–	–	–	–	–	–	1	–				–	–	3	1	–	–
	124	4	19	28	15	17	83	35	5	1	–	–	1	–	1	–	–	–
orm	5	–	–	–	–	–	–	1	–	–	1	1	–	1	1	–	–	–
e	37	–	–	1	–	–	1	–	–	–	1	4	9	8	7	7	–	–
s	99	–	1	–	–	–	1	–	–	3	9	12	26	30	16	1	1	–
iver	1	–	–	–	–	–	–	–	–	–	–	–	–	1	–	–	–	–
s in Liver	8	–	–	–	–	–	–	–	–	–	6	–	1	1	–	–	–	–
	6	–	–	–	–	–	–	–	–	–	1	–	1	1	2	1	–	–
peration registered)	1	–	–	–	–	–	–	–	–	–	1	–	–	–	–	–	–	–
of Bladder	25	–	–	2	–	–	2	–	1	–	3	5	4	5	2	2	1	–
Disease	88	–	–	–	–	1	1	–	–	8	11	10	13	12	23	7	3	–
s	28	–	–	–	–	–	–	–	2	22	1	2	1	–	–	–	–	–
age	30	–	–	–	–	–	–	–	–	5	8	15	2	–	–	–	–	–
	85	–	–	–	–	–	–	–	–	10	30	42	3	–	–	–	–	–
al Mania	81	–	–	–	–	–	–	–	–	18	50	12	1	–	–	–	–	–
sia Dolens	78	–	–	–	–	–	–	–	–	20	32	26	–	–	–	–	–	–
Operation	1	–	–	–	–	–	–	–	–	1	–	–	–	–	–	–	–	–
terine Fœtation	5	–	–	–	–	–	–	–	–	1	3	1	–	–	–	–	–	–
n of Placenta	25	–	–	–	–	–	–	–	–	5	9	11	–	–	–	–	–	–
	337	–	–	–	–	–	–		–	40	127	160	10	–	–	–	–	–
al Pelvis	15	–	–	–	–	–	–	–	–	2	6	7	–	–	–	–	–	–
al Convulsions	218	–	–	–	–	–	–	–	–	101	86	27	4	–	–	–	–	–
Previa	57	–	–	–	–	–	–	–	–	10	17	28	2	–	–	–	–	–
of Uterus	32	–	–	–	–	–	–	–	–	3	11	16	2	–	–	–	–	–
is (Inflammation of)	88	–	–	–	–	–	–	–	–	12	32	34	4	4	1	1	–	–
is	6	1	–	–	–	–	1	–	1	1	–	1	–	2	–	–	–	–
tism of Heart or with																		
litis	173	–	–	–	–	–	–	9	24	41	14	19	17	27	17	5	–	–
s	3	–	–	–	–	–	–	–	–	1	–	1	–	–	2	–	–	–
s Ossium	2	–	–	–	–	–	–	–	–	1	–	–	–	–	1	–	–	–
Ossium	11	–	1	–	–	–	1	–	–	2	1	2	–	2	2	1	–	–
	84	–	1	–	3	1	5	10	8	14	9	17	8	2	7	3	1	–
	18	–	–	–	2	–	2	2	–	3	2	1	1	2	3	2	–	–
	5	2	1	–	–	–	3	–	–	–	–	–	–	1	1	–	–	–
	21	15	–	–	2	–	17	–	–	–	–	1	–	–	1	1	1	–
ıs	1	1	–	–	–	–	1	–	–	–	–	–	–	–	–	–	–	–
	2	–	1	–	–	–	1	–	–	–	–	–	–	–	1	–	–	–
;us	14	9	–	1	1	–	11	–	–	1	–	1	–	1	–	–	–	–
	4	1	–	1	–	1	3	1	–	–	–	–	–	–	–	–	–	–
	8	4	–	–	–	–	4	–	–	–	–	–	1	1	1	1	–	–
	20	1	–	–	1	–	2	1	1	2	1	2	1	5	2	2	1	–
	1	1	–	–	–	–	1	–	–	–	–	–	–	–	–	–	–	–
tinals	4	–	–	–	–	–	–	–	–	–	–	1	–	3	–	–	–	–
	2	–	–	–	–	–	–	–	–	–	–	–	1	1	–	–	–	–
lonica	1	–	–	–	–	1	1	–	–	–	–	–	–	–	–	–	–	–
	2	–	1	–	–	–	1	–	–	–	1	–	–	–	–	–	–	–
perforatus	27	26	1	–	–	–	27	–	–	–	–	–	–	–	–	–	–	–
late	24	24	–	–	–	–	24	–	–	–	–	–	–	–	–	–	–	–
a of Infancy	57	56	1	–	–	–	57	–	–	–	–	–	–	–	–	–	–	–
a of Infancy	183	176	6	1	–	–	183	–	–	–	–	–	–	–	–	–	–	–
	2	–	–	–	–	–	–	–	–	–	1	–	–	1	–	–	–	–
	89	40	18	4	2	1	65	2	–	4	–	3	3	7	3	2	–	–

END OF THE ABSTRACTS.

OCCASIONAL TABLES.

	Pages.
CAUSES of DEATH of Males and Females in ENGLAND at different Periods of Life in the SEVEN YEARS 1848–54	150–155
CAUSES of DEATH of Males and Females in ENGLAND at different Periods of Life in *each* of the SEVEN YEARS 1848–54	156–175
CAUSES of 2,869,898 DEATHS in ENGLAND in the SEVEN YEARS 1848–54, arranged in the order of Mortality	176

CAUSES of DEATH in ENGLAND at different Periods of Life in the Seven Years 1848-54—I

CAUSES OF DEATH.	MALES.														
	ALL AGES.	AGES AT DEATH.													
		Under 1 Year.	1–	2–	3–	4–	Total under 5 Years.	5–	10–	15–	25–	35–	45–	55–	65–	75–
ALL CAUSES	1,455,241	366,840	115,441	59,348	38,271	28,257	608,157	38,843	35,880	96,334	93,847	92,990	97,576	107,867	124,131	103,066
SPECIFIED CAUSES	1,428,219	353,552	113,836	58,580	37,832	27,968	591,768	38,013	35,428	95,547	93,073	92,185	96,827	105,045	122,128	98,778
1 ZYMOTIC DISEASES (Z.)	340,479	72702	45687	30321	22433	16779	187,922	36378	12439	21183	17186	15174	14414	13618	13047	7682
CONSTITUTIONAL DISEASES (C.):																
2 Diseases of uncertain or variable Seat	57,001	2854	867	637	443	431	5,232	1539	1069	2308	2864	4392	7004	10330	12961	7987
3 Tubercular Diseases	224,761	24480	16760	7750	4154	3122	56,266	10787	8434	11440	18983	20031	20799	12673	5395	846
LOCAL DISEASES (L.):																
4 Diseases of the Nervous System	186,139	84904	9855	4421	2536	1761	103,477	4582	2491	4867	6536	9221	10512	13885	17776	11101
5 Diseases of the Organs of Circulation	41,701	623	174	109	112	114	1,132	821	1087	2814	3404	4942	6588	8461	8598	5544
6 Diseases of the Respiratory Organs	183,225	48397	21726	8444	4256	2416	85,439	4133	1467	4801	6657	9841	14375	20249	22205	11996
7 Diseases of the Digestive Organs	81,338	18025	9320	1914	831	747	30,837	2318	1627	3798	4454	6405	8835	10415	8857	3369
8 Diseases of the Urinary Organs	18,720	136	68	82	83	72	441	275	271	955	1512	1938	2300	3113	4601	2925
9 Diseases of the Organs of Generation	126	29	4	1	–	–	34	1	1	12	10	11	14	14	18	9
10 Diseases of the Organs of Locomotion	9,027	150	100	98	76	104	528	762	903	1544	922	924	1012	1082	943	373
11 Diseases of the Integumentary System	3,311	976	187	80	41	38	1,322	99	68	140	109	196	307	412	401	214
DISEASES OF GROWTH, NUTRITION, AND DECAY (D.):																
12 Malformations	5,120	2795	91	34	23	18	2,961	55	29	46	12	5	4	6	2	–
13 Premature Birth, and Debility	70,487	65830	1462	405	150	107	67,954	203	80	165	191	305	626	830	124	4
14 Atrophy	42,604	22274	5221	1813	653	417	30,378	662	268	243	167	235	439	3476	6279	218
15 Age	80,274	–	–	–	–	–	–	–	–	–	–	–	–	–	15036	45492
16 *Sudden Deaths (Causes unascertained)*	14,638	3139	283	163	109	62	3,756	231	160	523	825	1198	1522	2043	2518	1480
17 VIOLENT CAUSES (V.)	71,288	6038	2051	2308	1932	1780	14,089	4967	5034	10708	9241	8367	7376	5438	3397	1520
1 ZYMOTIC DISEASES:																
1 Small-pox	19,289	4813	2814	2119	1689	1229	12,664	2518	621	1633	1010	454	252	86	35	12
2 Measles	24,720	4880	8674	4895	2552	1461	22,462	1874	214	94	42	22	7	2	1	1
3 Scarlatina	57,800	4152	8006	9297	6683	7055	37,193	15605	3096	1107	336	234	116	56	32	18
4 Hooping Cough	27,240	11950	8027	3419	1783	961	26,140	1005	66	12	5	–	4	2	1	–
5 Croup	14,953	2552	3378	2958	2383	1620	12,891	1902	119	20	11	7	4	1	4	3
6 Thrush	4,233	3985	149	31	12	5	4,182	5	3	6	–	4	3	7	9	7
7 Diarrhœa	55,008	29159	8361	2289	845	523	41,077	955	362	740	731	870	1296	2145	3266	2904
8 Dysentery	8,427	1852	980	405	255	163	3,656	345	167	358	527	510	668	747	870	495
9 Cholera	41,009	1874	1619	1504	1314	1186	7,497	3720	1970	3893	5569	5601	5112	4021	2325	959
10 Influenza	8,212	1575	486	213	131	72	2,477	207	104	217	211	321	514	923	1619	1342
11 Purpura and Scurvy	1,048	193	55	38	25	28	339	67	51	111	90	93	87	85	89	43
12 Ague	658	38	46	37	29	22	172	54	22	74	60	61	62	72	62	24
13 Remittent Fever	2,139	306	330	311	217	153	1,317	352	76	98	65	51	59	50	46	20
14 Infantile Fever	2,377	976	477	303	207	155	2,118	245	14	–	–	–	–	–	–	–
15 Typhus	61,366	1185	2045	2342	2178	2046	9,796	7149	5134	11734	7384	5787	5087	4309	3505	1330
16 Metria (or Puerperal Fever)	–	–	–	–	–	–	–	–	–	–	–	–	–	–	–	–
17 Rheumatic Fever	1,809	12	6	8	15	19	60	165	251	374	216	202	189	158	100	28
18 Erysipelas	7,461	1725	196	93	52	34	2,100	139	151	514	623	737	854	895	884	485
19 Syphilis	2,221	1433	98	12	8	2	1,553	5	–	178	272	152	89	49	14	7
20 Noma (or Canker)	303	40	38	41	51	42	215	51	5	4	2	2	7	6	3	6
21 Hydrophobia	83	2	2	2	4	3	13	15	13	16	12	6	4	4	–	–

[a] *The Causes of* Death in England and Wales at different Periods of Life are given for the Year 1847 in the Tenth Annual R *Registrar General, pp. 203–208, and for the year* 1855 in the present Report, pp. 120-123.

SES of DEATH in England at different Periods of Life in the Seven Years 1848-54—Females.

OF DEATH.	FEMALES.																	
	ALL AGES.	AGES AT DEATH.																
		Under 1 Year.	1–	2–	3–	4–	Total under 5 Years.	5–	10–	15–	25–	35–	45–	55–	65–	75–	85–	95–	?
– – – –	1,414,637	288,083	109,864	78,506	58,646	27,732	523,431	66,432	36,902	105,543	108,006	95,658	88,124	104,038	129,914	115,148	36,384	3116	378
AUSES – –	1,388,976	278,277	108,194	77,804	58,129	27,470	509,874	65,597	35,722	104,539	106,976	95,622	86,786	102,031	127,756	113,741	35,969	3090	473
DISEASES (Z.)	348,297	63191	45757	31458	23248	17025	180,674	37455	13985	23987	21805	17291	15393	13952	14427	9196	1776	100	56
TIONAL DIS- S (C.): of uncertain or e Seat – –	80,768	2568	978	593	432	363	4,934	1137	964	2651	4973	8738	12453	15584	17541	10031	1661	76	25
ar Diseases –	234,863	18865	14047	6797	3909	3011	46,629	10262	11915	51350	47810	22299	18296	10040	4629	909	79	5	40
SEASES (L.): of the Nervous m – – – –	139,948	62397	9019	4167	2447	1670	79,900	4036	2417	5413	5427	6349	9071	13964	19024	12214	1988	101	44
of the Organs ulation – –	41,721	517	143	101	99	112	972	834	1295	3131	3642	4831	6478	8545	8316	3330	323	10	14
of the Respi- Organs – –	155,018	35641	20565	8613	4582	2574	71,975	4175	1611	4484	5161	6814	9978	15923	20177	12350	2220	124	26
of the Diges- rgans – – –	82,261	12942	8848	1946	905	719	25,330	2273	1534	5080	6305	7298	8942	11122	9744	4073	494	21	15
of the Urinary s – – – –	5,805	58	46	35	34	25	201	124	145	541	830	861	858	996	859	362	32	2	1
th and Diseases Organs of Ge- ua – – –	22,483	10	9	11	3	–	33	1	51	3812	7480	7064	2001	1170	662	184	18	1	6
of the Organs emotion – –	7,842	167	87	82	81	87	504	502	718	1095	764	830	821	1053	1051	402	58	1	3
of the Integu- ry System –	2,234	694	167	84	50	23	1,018	73	44	105	128	145	124	206	225	138	25	3	–
OF GROWTH, TION, AND DE- .): nations – –	2,627	2326	101	35	21	21	2,502	32	30	35	10	7	5	4	1	1	–	–	–
ses Birth and ty – – – –	57,103	51340	1393	442	163	104	53,442	224	106	206	337	490	983	1099	173	5	2	1	3
– – – –	43,476	19341	5208	1711	670	417	27,347	864	347	304	201	355	592	4877	8233	211	36	4	5
– – – –	106,183	–	–	–	–	–	–	–	–	–	–	–	–	–	19345	57677	26355	2597	9
Deaths (Causes rtained) – –	10,734	2744	274	115	76	57	3,266	191	141	470	557	785	984	1361	1667	1046	180	9	61
T CAUSES (V.)	27,613	5276	1552	1021	1409	1259	11,117	3354	1217	1872	1406	1465	1607	1545	1682	1612	536	35	165
DISEASES: pox – – –	17,199	4406	2876	2187	1673	1153	12,297	2230	603	1028	616	237	107	40	30	7	3	–	1
es – – – –	24,075	3995	8422	4891	2733	1500	21,541	1983	302	135	67	28	11	4	1	1	1	–	1
thma – – –	55,943	3388	7350	8080	8325	6819	34,863	15461	3447	1262	436	203	102	61	31	9	1	1	6
ng Cough – –	33,911	12874	9925	5081	2760	1474	32,114	1659	87	25	4	5	8	4	–	2	1	–	2
– – – –	13,070	1829	2818	2753	2192	1554	11,146	1787	83	16	12	13	5	5	1	2	–	–	–
h – – – –	4,062	3671	209	53	23	6	3,962	11	5	10	8	11	11	8	16	16	3	1	–
hma – – –	51,947	23913	8137	2220	844	469	35,583	941	412	603	1205	1282	1399	2192	3681	3420	795	50	6
ntery – – –	8,003	1310	808	323	192	163	2,796	310	122	351	549	530	683	919	1088	608	100	5	2
ea – – – –	42,088	1452	1453	1328	1185	1114	6,532	3496	1718	3819	6327	6177	5071	4407	3046	1236	170	7	22
ma – – –	9,110	1162	427	247	148	91	2,075	193	129	233	281	353	492	1065	2096	1788	882	21	2
rs and Scurvy- – – – –	790	128	62	30	31	19	270	53	35	86	72	51	62	63	62	31	5	–	–
– – – –	378	22	35	34	30	26	147	91	39	54	37	48	38	42	45	35	2	–	–
ntent Fever –	2,254	207	319	324	247	181	1,278	442	102	101	79	44	40	66	60	39	3	–	–
ilis Fever – –	2,481	815	507	357	292	169	2,140	311	30	–	–	–	–	–	–	–	–	–	–
s – – – –	63,544	945	1949	2388	2389	2138	9,809	8085	6597	12726	7393	5436	4533	4110	3334	1585	208	7	11
s (or Puerperal rer) – – –	7,370	–	–	–	–	–	–	–	–	2085	3401	1791	86	4	–	–	–	–	3
matic Fever –	1,608	6	4	4	12	11	37	151	212	318	242	193	161	160	103	29	–	–	–
gelas – – –	7,486	1805	266	151	88	53	2,363	148	130	593	672	664	706	765	816	519	102	6	–
Bs – – – –	2,210	1228	93	22	7	4	1,361	6	5	246	309	161	77	32	8	5	–	–	–
(or Canker) –	467	35	96	73	76	76	356	92	10	4	4	3	1	4	7	4	2	–	–
phobia – –	21	–	1	–	–	3	4	5	7	2	1	1	–	1	–	–	–	–	–

CAUSES of DEATH in ENGLAND at different Periods of Life in the Seven Years 1848–54—MALES—co

CAUSES OF DEATH.	MALES.																
	ALL AGES.	AGES AT DEATH.															
		Under 1 Year.	1–	2–	3–	4–	Total under 5 Years.	5–	10–	15–	25–	35–	45–	55–	65–	75–	85–
2 Diseases of uncertain or variable Seat:																	
22 Hæmorrhage	5,022	380	93	39	21	26	702	102	77	371	508	661	780	778	650	324	46
23 Dropsy	29,729	1117	477	423	308	315	2,946	1111	662	1053	1252	1911	3104	5097	7541	4722	629
24 Abscess	3,854	624	296	77	50	43	1,090	188	230	477	407	539	317	372	371	134	18
25 Ulcer	1,013	157	40	11	2	1	211	15	17	29	36	42	92	142	228	177	27
26 Fistula	330	2	1	–	1	1	5	1	7	38	45	82	105	120	97	28	2
27 Mortification	4,210	271	68	34	29	17	419	44	32	95	101	171	353	648	1273	1372	377
28 Cancer	10,884	103	42	17	20	28	249	78	62	237	517	1006	1969	2815	2447	1040	147
29 Gout	1,219	–	–	–	–	–		–	2	8	18	90	275	578	824	160	13
3 Tubercular Diseases:																	
30 Scrofula	10,052	863	610	316	229	197	2,245	1071	1117	2250	1317	733	349	414	272	72	10
31 Tabes Mesenterica	17,382	7125	4088	1724	827	524	14,288	1451	615	419	154	108	108	91	58	7	1
32 Phthisis or Consumption	134,741	6135	3809	2092	1698	914	14,999	4825	5879	18416	27421	28104	20056	12127	5058	756	83
33 Hydrocephalus	30,939	10157	8242	5178	3480	1487	29,534	1140	823	355	91	86	56	41	27	11	–
4 Diseases of the Nervous System:																	
34 Cephalitis	13,339	1930	1163	961	715	607	5,338	1454	970	1178	987	874	608	455	261	78	6
35 Apoplexy	28,091	1070	580	219	153	125	1,949	398	276	855	1103	2105	3581	5432	6620	4145	530
36 Paralysis	23,725	25	26	24	27	24	127	101	87	302	840	1770	2776	4851	8146	3622	835
37 Delirium Tremens	3,168	–	–	–	–	–	–	–	–	91	771	1126	733	528	96	16	1
38 Chorea	121	5	2	1	1	4	13	18	20	21	9	7	10	9	7	3	–
39 Epilepsy	6,752	211	117	91	61	79	559	276	261	588	1043	1039	876	679	579	291	37
40 Tetanus	709	80	8	6	5	5	104	40	58	98	70	74	65	50	31	14	1
41 Insanity	1,670	–	1	–	1	3	5	11	8	68	236	326	586	274	245	179	11
42 Convulsions	91,142	8044	7311	2811	1319	742	20,230	1130	129	114	57	63	60	69	39	32	5
43 Disease of Brain, &c.	12,153	1058	531	250	219	142	2,228	694	725	859	1004	1197	1207	1758	1452	561	67
5 Diseases of Organs of Circulation:																	
44 Pericarditis	2,179	70	35	18	17	22	162	102	173	275	295	397	377	272	198	53	7
45 Aneurism	1,178	5	–	3	2	–	10	4	6	51	211	326	317	240	117	52	2
46 Disease of Heart, &c.	54,951	768	418	288	197	192	2,063	657	498	2230	2867	4262	6351	7960	8385	4452	678
6 Diseases of the Respiratory Organs:																	
47 Larynaitis	3,959	899	615	344	225	201	2,409	271	69	95	161	259	254	218	125	28	4
48 Bronchitis	62,083	12780	5159	2917	1615	1220	24,815	847	240	425	1001	2402	3477	5758	11016	6272	1271
49 Pleurisy	7,811	197	83	47	41	31	399	120	84	405	469	531	578	625	448	139	14
50 Pneumonia	57,581	9330	14079	5703	2749	1764	33,625	2510	819	2488	3028	5017	4157	4435	3865	1862	275
51 Asthma	17,701	73	27	20	11	10	141	52	37	176	419	1126	2332	4758	5718	2487	257
52 Disease of Lungs, &c.	10,057	1088	445	253	117	87	1,990	251	185	709	905	1251	1137	1575	1273	447	29
7 Diseases of the Digestive Organs:																	
53 Teething	16,737	8233	7541	709	41	3	16,527	6	–	–	–	–	–	–	–	–	–
54 Quinsey	1,380	318	305	152	87	68	898	150	51	107	91	89	95	103	87	23	6
55 Gastritis	2,165	303	78	58	36	30	485	77	41	119	150	151	306	353	329	108	12
56 Enteritis	12,633	4089	816	473	245	248	5,870	802	519	1133	856	818	588	1081	1059	411	50
57 Peritonitis	3,615	512	79	56	55	65	767	231	215	302	400	310	258	313	253	105	12
58 Ascites	1,773	29	17	21	21	18	107	101	60	116	161	227	271	291	295	126	14
59 Ulceration (of Intestines)	2,807	303	103	13	25	17	461	77	87	230	283	321	405	481	373	108	7
60 Hernia	2,677	308	29	15	8	13	373	15	18	110	151	196	327	468	602	382	55
61 Ileus	3,387	731	72	29	36	29	880	127	112	211	226	239	242	330	643	431	51
62 Intussusception	925	247	17	12	14	10	250	38	27	101	74	73	75	112	91	45	2
63 Stricture (of the Intestinal Canal)	710	36	6	3	1	1	47	5	6	21	25	69	126	183	178	74	2
64 Disease of Stomach, &c.	7,284	1272	542	216	161	147	2,108	236	99	172	251	561	1050	1348	1254	418	42
65 Disease of Pancreas	42	2	2	–	–	–	4	1	–	2	5	7	9	5	8	1	–
66 Hepatitis	5,291	92	33	30	19	22	196	69	64	254	551	843	1110	1194	799	219	15
67 Jaundice	4,222	1400	80	81	53	30	1,662	70	40	121	147	240	348	532	625	377	60
68 Disease of Liver	13,940	341	84	52	29	44	550	159	127	472	1038	2214	3067	3384	2209	688	54
69 Disease of Spleen	219	14	19	4	2	3	42	3	7	13	22	36	38	30	19	1	2

S of DEATH in ENGLAND at different Periods of Life in the Seven Years 1848–54—FEMALES—*cont.*

OF DEATH.	FEMALES.																	
	ALL AGES.	AGES AT DEATH.																
		Under 1 Year.	1–	2–	3–	4–	Total under 5 Years.	5–	10–	15–	25–	35–	45–	55–	65–	75–	85–	95–	?
nf uncertain or ible Seat:																			
rriage – – –	4,544	486	26	21	29	22	588	76	98	372	654	803	610	554	511	239	85	1	3
y – – – –	41,136	897	473	329	250	225	2,174	771	628	1517	2305	3345	4705	7728	10647	3343	871	29	18
s – – – –	3,117	610	212	92	50	43	1,007	147	125	316	371	278	236	239	250	114	14	–	–
– – – – –	1,233	178	71	26	16	7	298	15	11	36	55	58	89	171	277	199	23	2	–
a – – – –	177	1	1	–	–	–	2	1	1	6	33	38	35	25	26	10	–	–	–
lation – – –	4,190	268	142	77	48	42	577	45	25	82	119	135	199	422	903	1150	440	32	1
r – – – –	26,096	126	51	48	39	24	288	82	76	321	1370	4060	6535	6359	4778	1935	273	11	8
– – – – –	275	–	–	–	–	–	–	–	–	1	6	21	44	66	89	41	6	1	–
r Diseases:																			
ia – – – –	8,046	708	565	340	230	177	2,020	739	797	1455	984	673	525	454	305	83	8	1	2
Mesenteric –	15,331	5767	3696	1845	620	454	12,084	1266	866	547	264	164	147	111	68	11	–	1	2
is(orConsumption)	187,801	5309	3638	2030	1238	1065	13,271	5374	9383	48963	46457	31403	17578	10036	4224	803	71	3	35
cephalus – –	23,685	7090	6146	2882	1821	1315	19,254	2883	869	385	105	59	46	39	32	12	–	–	1
of the Nervous ystem:																			
litis – – – –	10,966	1367	1238	816	668	512	4,621	1618	935	1469	869	542	300	269	166	68	10	–	–
ixy – – – –	28,106	758	295	168	127	104	1,452	302	237	1072	1384	1956	3713	5826	7261	4145	692	29	17
nia – – – –	28,090	32	38	48	27	24	169	90	109	310	660	1296	2523	5339	9369	5946	1137	64	8
us Trismus – –	448	–	–	–	–	–	–	–	–	7	98	151	105	41	31	9	5	–	1
a – – – –	276	7	2	1	–	5	15	51	79	88	12	6	7	5	7	5	1	–	–
sy – – – –	6,147	162	90	65	54	38	429	214	329	1174	1054	854	650	600	531	267	42	1	2
us – – – –	322	66	10	4	5	8	93	16	13	41	32	32	20	25	29	18	3	–	–
sy – – – –	1,871	–	2	1	–	–	3	4	8	99	197	297	348	383	334	173	22	3	–
isions – – –	73,794	59385	6903	2791	1340	798	71,223	1172	202	274	206	141	92	88	81	58	15	–	2
e of Brain, &c. –	10,198	830	438	270	206	161	1,895	569	425	899	915	1074	1214	1388	1215	525	61	4	14
of Organs of ulation:																			
rditis – – –	1,987	33	16	20	20	17	106	165	211	332	249	221	228	231	170	61	11	–	2
ium – – – –	601	10	2	2	1	1	16	1	6	31	79	129	106	101	94	36	2	–	–
e of Heart, &c. –	39,133	474	125	79	78	94	850	668	1078	2768	3314	4481	6144	8213	8052	3233	310	10	12
f the Respiratory rgans:																			
itis – – – –	3,083	565	487	373	338	217	1,980	310	71	82	146	158	127	96	75	25	4	–	–
itis – – – –	58,043	9559	5296	2100	1061	586	18,611	889	323	1056	1546	2584	4628	8059	11431	7835	1579	96	6
sy – – – –	2,787	170	91	54	34	40	389	115	90	201	276	320	296	400	405	181	19	4	1
monia – – –	68,818	24406	14253	5864	3013	1630	49,166	2586	835	2134	1940	1979	2087	2814	3037	1813	337	16	14
a – – – –	13,513	46	26	16	9	6	103	25	33	157	419	899	1888	3437	4214	2100	228	7	3
e of Lungs, &c. –	8,174	895	402	197	127	75	1,696	241	229	764	834	874	952	1117	1015	396	53	1	2
f the Digestive rgans:																			
ng – – – –	14,364	6503	7021	761	61	8	14,356	8	–	–	–	–	–	–	–	–	–	–	–
y – – – –	1,437	221	173	120	94	71	679	161	57	100	86	80	90	78	72	26	6	2	–
lis – – – –	2,585	231	92	43	41	25	432	101	62	195	268	277	318	385	369	148	26	2	2
tis – – – –	13,794	2988	822	440	283	242	4,675	850	524	1365	1366	1130	1086	1185	1084	468	56	4	1
nitis – – –	5,610	181	77	54	51	56	419	301	320	1236	1135	789	510	445	304	139	11	–	1
s – – – –	3,061	27	22	16	9	12	86	61	56	152	297	401	528	625	548	282	24	–	1
tion (of Intestines)	3,536	255	103	41	29	18	446	75	72	498	465	436	401	432	357	136	16	–	2
s – – – –	2,393	64	11	1	2	3	81	8	5	33	60	210	417	600	676	287	33	1	2
– – – – –	3,092	346	25	30	26	36	463	94	82	247	251	291	423	637	707	418	77	2	–
nception – –	801	136	15	8	6	12	177	28	27	61	67	74	94	117	101	52	3	–	–
ne (of the Intesti- nal) – – –	1,006	15	1	–	2	–	18	1	3	24	71	140	167	255	225	93	8	1	–
e of Stomach, &c.	7,926	917	309	264	192	155	1,837	363	140	328	470	593	877	1387	1338	517	74	2	2
e of Pancreas –	34	–	–	–	–	–	–	–	1	–	3	5	9	7	8	1	–	–	–
tis – – – –	5,152	50	36	21	19	14	140	62	39	249	466	784	1000	1207	874	291	19	–	1
ise – – – –	4,231	862	60	98	52	39	1,111	58	19	125	261	293	396	616	798	462	84	5	1
e of Liver – –	12,629	239	67	45	36	25	412	119	104	450	1011	1774	2587	3110	2276	726	86	2	2
e of Spleen – –	208	5	14	4	2	3	28	3	3	17	28	21	37	36	27	7	1	–	–

CAUSES of DEATH in ENGLAND at different Periods of Life in the Seven Years 1848–54—MALES.

CAUSES OF DEATH.	MALES.																
	ALL AGES.	AGES AT DEATH.															
		Under 1 Year.	1–	2–	3–	4–	Total under 5 Years.	5–	10–	15–	25–	35–	45–	55–	65–	75–	85–
8 Diseases of the Urinary Organs:																	
70 Nephritis	885	17	11	14	12	5	59	24	18	63	110	110	129	165	135	69	3
71 Nephria (or Bright's Disease)	2,322	6	5	7	12	11	41	52	52	226	371	463	476	355	216	62	7
72 Ischuria	508	27	5	7	4	4	47	5	6	18	29	33	58	65	139	89	18
73 Diabetes	1,935	5	5	7	3	5	25	34	63	248	316	336	322	300	225	65	1
74 Stone	1,375	9	13	17	23	20	82	60	32	30	40	48	111	230	458	253	33
75 Cystitis	1,292	19	5	2	5	2	33	16	6	45	60	81	106	234	390	285	36
76 Stricture of the Urethra	1,564	6	–	1	–	3	10	–	6	28	103	196	209	273	408	283	47
77 Disease of Kidneys, &c.	8,839	47	24	27	24	22	144	84	88	238	483	671	889	1491	2650	1810	230
9 Diseases of the Organs of Generation:																	
78 Paramenia	–	–	–	–	–	–	–	–	–	–	–	–	–	–	–	–	–
79 Ovarian Dropsy	–	–	–	–	–	–	–	–	–	–	–	–	–	–	–	–	–
80 Childbirth	–	–	–	–	–	–	–	–	–	–	–	–	–	–	–	–	–
81 Disease of Organs of Generation	126	29	4	1	–	–	34	1	1	12	10	11	14	14	18	9	2
10 Diseases of the Organs of Locomotion:																	
82 Arthritis	308	7	2	4	2	7	22	35	44	54	29	30	26	28	27	13	–
83 Rheumatism	4,519	16	2	9	6	21	54	228	325	576	428	549	648	713	692	278	28
84 Disease of Joints, &c.	4,200	127	90	85	68	76	452	499	534	914	465	345	338	341	224	82	5
11 Diseases of the Integumentary System:																	
85 Carbuncle	911	18	2	2	1	–	23	–	3	25	30	86	163	241	217	105	18
86 Phlegmon	1,632	516	105	55	26	32	734	91	56	95	65	95	128	134	140	78	15
87 Disease of Skin, &c.	768	442	80	23	14	6	565	8	9	20	14	15	16	37	44	31	9
12 Malformations:																	
88 Cyanosis	915	765	30	16	7	11	829	24	15	28	5	4	4	5	1	–	–
89 Spina Bifida	712	661	20	8	4	–	693	9	5	4	1	–	–	–	–	–	–
90 Other Malformations	1,495	1369	41	16	12	7	1,439	22	9	14	6	1	–	1	1	–	–
13–16—*See page 150.*																	
17 VIOLENT CAUSES:																	
95 Intemperance	1,625	–	–	–	–	–	–	–	1	81	252	391	450	285	122	32	1
96 Privation of Food	331	28	7	5	2	4	46	14	10	15	27	47	50	53	47	8	3
97 Want of Breast-milk	2,052	2017	31	4	–	–	2,052	–	–	–	–	–	–	–	–	–	–
98 Neglect	143	124	3	2	–	1	130	2	1	2	–	–	2	3	1	1	–
99 Cold	412	84	5	3	4	1	97	10	9	24	38	45	48	50	54	32	3
100 Poison	1,643	362	55	57	33	31	538	54	30	145	178	230	225	149	87	27	1
101 Burns and Scalds	9,181	299	1029	1260	1255	1049	4,892	1576	396	726	547	348	242	165	126	123	28
102 Hanging and Suffocation	5,775	1447	111	65	32	24	1,679	60	178	566	562	640	846	656	404	131	16
103 Drowning	14,083	176	434	539	309	343	1,801	1603	1385	2862	1820	1420	1159	791	453	175	10
104 Fractures and Contusions	28,057	180	297	315	254	276	1,322	1405	2618	5009	4652	4191	3418	2545	1665	822	196
105 Wounds	3,373	31	19	16	15	15	96	78	149	556	585	594	525	433	242	90	10
106 Other Violence	4,613	1290	40	42	28	36	1,436	165	257	632	573	461	411	308	226	79	13
Causes not specified	27,002	13288	1605	768	439	289	16,389	830	461	787	770	805	1249	1522	2003	1225	272

CAUSES of DEATH in ENGLAND at different Periods of Life in the Seven Years 1848-54—FEMALES—*cont.*

CAUSES OF DEATH.	FEMALES.																	
	ALL AGES.	AGES AT DEATH.																
		Under 1 Year.	1–	2–	3–	4–	Total under 5 Years.	5–	10–	15–	25–	35–	45–	55–	65–	75–	85–	95–
8 Diseases of the Urinary Organs:																		
70 Nephritis	450	12	6	9	7	3	37	14	16	35	47	55	58	84	77	26	–	–
71 Nephria (or Bright's Disease)	1,394	1	6	3	9	12	31	31	35	167	258	268	216	209	129	47	3	–
72 Ischuria	188	10	1	3	–	4	18	2	2	8	23	19	21	39	34	17	4	1
73 Diabetes	898	6	8	5	–	1	20	23	41	128	170	159	142	111	87	16	1	–
74 Stone	134	2	–	1	–	–	3	5	4	5	6	12	13	28	38	19	1	–
75 Cystitis	346	7	3	7	2	–	19	10	9	27	36	38	37	59	61	45	5	–
76 Stricture of the Urethra	25	–	–	–	–	–	–	1	1	–	3	3	2	5	3	7	–	–
77 Disease of Kidneys, &c.	2,370	20	22	7	16	8	73	38	37	174	287	307	369	451	430	185	18	1
9 Diseases of the Organs of Generation:																		
78 Parumenia	774	–	–	–	–	–	–	–	37	457	80	49	108	38	5	–	–	–
79 Ovarian Dropsy	1,446	–	–	–	–	–	–	–	3	92	257	340	353	246	125	28	1	1
80 Childbirth (*see* Metria)	15,272	–	–	–	–	–	–	–	–	240	6378	5568	380	1	–	–	–	–
81 Disease of Uterus, &c.	4,991	10	9	11	3	–	33	1	11	323	765	1107	1160	885	532	156	17	–
10 Diseases of the Organs of Locomotion:																		
82 Arthritis	181	11	5	6	3	5	30	15	22	25	15	19	12	20	18	5	–	–
83 Rheumatism	4,365	7	9	3	12	12	43	177	334	511	367	433	531	767	827	341	31	1
84 Disease of Joints, &c.	3,290	149	73	73	66	70	431	370	362	559	382	378	278	256	206	56	7	–
11 Diseases of the Integumentary System:																		
85 Carbuncle	341	21	3	–	–	1	25	2	1	14	22	33	42	61	76	51	11	3
86 Phlegmon	1,255	358	108	68	40	18	592	61	38	68	80	85	57	104	107	53	10	–
87 Disease of Skin, &c.	638	315	56	16	10	4	401	10	5	23	26	27	25	41	42	34	4	–
12 Malformations:																		
88 Cyanosis	678	563	23	11	12	9	621	15	17	16	3	2	1	2	1	–	–	–
89 Spina Bifida	868	804	28	5	3	5	845	10	2	4	2	1	2	1	–	1	–	–
90 Other Malformations	1,081	959	47	17	6	7	1,036	7	11	15	5	4	2	1	–	–	–	–
13–16—*See page* 151.																		
17 VIOLENT CAUSES:																		
95 Intemperance	572	–	–	–	–	–	–	–	–	13	91	177	133	95	52	7	–	–
96 Privation of Food	253	18	8	9	2	6	43	10	1	14	27	40	31	36	33	13	3	–
97 Want of Breast-milk	1,779	1750	23	4	–	–	1,779	–	–	–	–	–	–	–	–	–	–	–
98 Neglect	148	115	6	6	3	1	131	3	–	1	1	–	5	2	2	1	–	–
99 Cold	182	57	6	4	1	2	70	2	–	14	10	9	19	15	24	13	2	–
100 Poison	1,344	287	47	50	35	15	434	39	18	244	155	146	130	99	50	26	2	1
101 Burns and Scalds	9,511	291	823	948	1030	961	4,056	2502	685	449	217	177	227	263	371	479	164	12
102 Hanging and Suffocation	2,502	1379	65	36	17	9	1,506	34	12	91	118	162	219	177	118	45	7	–
103 Drowning	3,587	174	200	326	146	108	1,044	304	204	592	353	268	282	213	157	63	9	–
104 Fractures and Contusions	5,182	173	237	197	145	135	885	369	237	300	266	295	377	478	729	884	326	21
105 Wounds	727	28	8	14	6	3	59	18	27	78	106	118	127	100	65	21	6	–
106 Other Violence	1,726	1004	34	27	24	21	1,110	73	53	76	62	73	57	67	81	60	17	1
Causes not specified	25,681	10406	1670	702	517	252	13,557	835	470	1004	1030	1031	1338	2007	2158	1407	415	26

CAUSES of DEATH in ENGLAND at different Periods of Life in each of the Seven Years 1848–54*—MALES.

CAUSES OF DEATH.	YEAR.	MALES.																	
		ALL AGES.	AGES AT DEATH.																
			Total under 1 Year.	1	2	3	4	Total under 5 Years.	5–	10–	15–	25–	35–	45–	55–	65–	75–	85–	95 and upwards.	?
1 ZYMOTIC DISEASES:																				
1 Small-pox	1848	3676	852	561	442	359	244	2458	481	114	310	186	75	38	9	4	1	–	–	
	1849	2538	618	349	262	263	155	1647	359	93	195	125	63	36	10	8	1	1	–	
	1850	2460	669	312	257	202	197	1637	335	91	195	110	56	24	8	–	3	1	–	
	1851	3678	941	580	435	272	231	2459	486	117	292	181	82	43	11	6	–	–	–	
	1852	3798	990	696	422	310	216	2544	471	121	327	195	69	48	15	6	2	–	–	
	1853	1614	438	220	162	142	103	1065	192	47	132	86	48	26	12	3	2	1	–	
	1854	1525	305	186	139	141	83	854	194	38	182	127	61	37	21	8	3	–	–	
2 Measles	1848	3443	645	1160	687	386	236	3115	277	29	17	4	1	–	–	–	–	–	–	
	1849	2767	544	925	553	316	177	2515	217	22	7	3	1	2	–	–	–	–	–	
	1850	3617	739	1325	651	346	219	3280	290	27	12	6	1	1	–	–	–	–	–	
	1851	4705	988	1646	948	427	254	4263	362	46	16	10	5	1	1	–	1	–	–	
	1852	2932	624	1014	538	293	163	2632	232	39	13	5	8	1	1	–	–	–	–	
	1853	2468	481	867	480	256	142	2236	189	20	13	5	4	1	–	–	–	–	–	
	1854	4788	858	1737	1038	518	270	4421	307	51	16	9	2	1	–	1	–	–	–	
3 Scarlatina	1848	10457	666	1408	1762	1697	1393	6926	2762	473	167	48	35	22	12	5	5	–	–	
	1849	6820	456	812	1016	1002	871	4157	1828	374	146	48	32	16	11	6	2	–	–	
	1850	6719	446	948	1049	927	870	4240	1845	377	136	55	35	15	5	7	5	–	–	
	1851	6898	541	902	1038	1001	794	4286	1951	402	153	40	32	11	9	2	1	–	–	
	1852	9738	774	1416	1491	1454	1104	6239	2680	520	171	60	37	15	10	4	1	–	–	
	1853	7905	584	1201	1354	1169	947	5255	2030	409	124	30	28	20	4	3	–	–	–	
	1854	9463	685	1319	1567	1433	1076	6080	2509	541	219	55	37	17	5	5	4	–	–	
4 Hooping-cough	1848	3065	1282	858	408	240	119	2907	141	13	2	–	–	–	–	–	–	–	–	
	1849	4231	1948	1174	501	302	150	4075	173	2	–	–	–	1	1	–	–	–	–	
	1850	3400	1369	1053	412	200	115	3558	124	6	1	–	–	1	–	–	–	–	–	
	1851	3518	1552	1070	441	201	123	3387	116	9	3	2	–	–	–	1	–	–	–	
	1852	3598	1692	1067	448	214	124	3455	131	8	3	1	–	–	–	–	–	–	–	
	1853	4992	2163	1480	627	329	202	4801	174	11	2	1	–	1	1	–	–	–	–	
	1854	4316	1854	1325	582	288	128	4157	146	10	1	1	–	1	–	–	–	–	–	
5 Croup	1848	2035	330	435	421	339	224	1749	270	9	2	1	–	1	1	–	2	–	–	
	1849	2154	372	455	432	337	260	1846	284	15	1	6	2	–	–	–	–	–	–	
	1850	2319	381	515	424	386	294	1990	303	18	3	1	3	1	–	–	–	–	–	
	1851	2180	395	483	427	340	305	1850	298	20	2	1	–	–	–	–	–	–	–	
	1852	2176	373	513	428	312	223	1851	299	20	3	–	1	–	–	1	–	–	–	
	1853	1979	375	455	374	316	208	1728	228	13	7	1	–	–	–	2	–	–	–	
	1854	2120	336	522	452	353	214	1877	220	15	2	1	1	2	–	1	1	–	–	
6 Thrush	1848	657	606	30	4	1	3	644	3	–	2	–	1	1	3	1	1	1	–	
	1849	567	536	19	5	1	2	563	–	–	–	–	1	–	2	–	–	1	–	
	1850	536	506	13	6	1	–	526	2	2	2	–	1	–	–	–	2	1	–	
	1851	592	559	22	5	2	–	588	–	–	2	–	1	–	–	–	1	–	–	
	1852	650	614	19	3	2	–	638	–	1	–	–	–	1	1	5	2	2	–	
	1853	625	590	21	7	3	–	621	–	–	–	–	–	1	–	1	1	1	–	
	1854	606	574	25	1	2	–	602	–	–	–	–	–	–	1	2	–	1	–	
7 Diarrhœa	1848	5777	2017	868	233	91	69	4201	110	46	89	88	98	159	238	368	316	64	–	
	1849	9095	4007	1844	485	173	140	6149	251	91	164	201	213	291	465	648	496	117	5	
	1850	5946	3278	867	191	84	59	4470	75	48	83	78	95	156	209	562	399	70	–	
	1851	7379	4267	1116	263	91	54	5791	117	42	109	85	122	159	284	400	324	78	5	
	1852	9156	5328	1369	305	115	68	7185	136	47	98	91	102	173	323	450	459	80	10	
	1853	7244	3884	1004	284	116	50	5338	118	51	93	99	120	161	300	482	416	83	3	
	1854	10211	5478	1693	508	172	92	7943	148	57	113	109	120	197	336	556	523	112	7	
8 Dysentery	1848	1329	245	155	78	40	30	548	53	28	73	91	70	121	136	123	76	7	1	
	1849	1902	302	167	85	58	46	658	70	38	56	95	113	136	162	154	107	14	–	
	1850	1037	233	120	48	36	23	470	48	23	37	72	61	73	83	94	64	10	–	
	1851	1120	268	134	62	30	18	512	56	22	42	56	59	78	80	127	52	12	–	
	1852	1379	346	170	47	43	15	621	62	23	66	84	89	95	105	152	64	16	1	
	1853	978	235	114	37	17	13	416	31	19	46	66	51	83	92	108	63	5	–	
	1854	982	208	110	49	22	18	407	25	14	38	65	67	78	89	117	69	12	1	
9 Cholera	1848	1042	160	57	34	30	31	312	98	47	90	96	94	98	98	70	31	4	–	1
	1849	20094	637	846	875	791	735	3884	2447	1345	2576	3812	3727	3407	2301	1614	583	69	4	3
	1850	478	98	32	10	11	9	160	19	10	24	40	53	54	57	42	16	2	–	1
	1851	594	206	54	17	15	14	306	35	8	16	25	29	45	56	57	22	5	–	
	1852	765	231	94	20	19	10	374	25	16	19	35	49	54	80	73	38	2	–	
	1853	2176	142	110	96	69	60	477	176	99	184	269	285	301	216	123	58	2	1	
	1854	9860	400	426	452	379	327	1984	930	456	984	1292	1364	1183	919	546	208	24	–	
10 Influenza	1848	3810	602	250	108	71	41	1052	101	52	112	101	165	253	438	727	654	144	9	
	1849	745	167	52	9	8	5	241	23	8	18	24	27	45	87	150	101	15	1	
	1850	673	146	33	22	7	4	212	18	4	19	22	26	45	72	138	96	21	–	
	1851	967	171	42	22	18	4	257	21	14	24	21	41	66	115	203	175	28	2	
	1852	632	139	41	17	5	5	207	15	7	13	10	18	44	72	130	102	15	1	
	1853	802	218	56	25	10	9	318	18	15	20	18	26	44	85	162	131	25	–	
	1854	525	132	32	10	12	4	190	13	4	11	15	18	15	54	100	83	21	1	
11 Purpura and Scurvy	1848	174	32	10	8	4	5	59	11	7	21	11	19	12	13	15	6	–	–	
	1849	147	26	7	3	5	3	42	6	8	16	16	12	13	9	17	8	–	–	
	1850	137	23	10	2	6	2	43	7	7	12	13	20	9	7	14	5	–	–	
	1851	133	28	6	9	2	1	46	11	3	17	11	9	12	16	4	4	–	–	
	1852	138	22	8	5	3	10	48	7	6	15	12	9	9	11	15	5	1	–	
	1853	157	35	6	5	1	3	50	8	10	19	11	12	16	14	9	8	–	–	
	1854	162	27	8	6	6	4	51	17	10	11	16	12	16	15	6	7	1	–	

* The causes of death in the year 1855 will be found at pp. 120–123.

SES of DEATH in ENGLAND at different Periods of Life in each of the Seven Years 1848–54—FEMALES.

SES OF DEATH.	YEAR.	FEMALES.																	
		ALL AGES.	AGES AT DEATH.																
			Total under 1 Year.	1	2	3	4	Total under 5 Years.	5–	10–	15–	25–	35–	45–	55–	65–	75–	85–	95 and upwards.	?
IOTIC DISEASES:																				
	1848	3227	771	553	477	308	215	2324	417	138	189	108	29	15	2	3	1	–	–	1
	1849	2106	543	396	27-	2:8	144	1490	313	68	109	51	38	13	6	9	–	–	–	–
Small-pox	1850	2205	581	404	267	207	169	1628	284	72	109	72	18	11	5	3	2	1	–	–
	1851	3319	860	608	418	319	205	2410	433	115	186	110	40	16	5	2	2	–	–	–
	1852	3522	964	579	412	349	228	2332	424	110	222	143	46	29	12	4	–	–	–	–
	1853	1537	423	233	196	147	100	1099	194	51	92	56	29	11	3	1	–	1	–	–
	1854	1283	214	203	139	105	94	805	165	49	121	76	37	12	7	8	2	1	–	–
	1848	5424	330	1156	731	421	220	3057	284	41	17	6	5	2	2	–	–	–	–	–
	1849	2691	453	868	559	350	191	2421	218	25	14	6	3	1	–	–	–	1	–	1
	1850	3465	588	1278	644	349	216	3075	305	48	17	13	6	–	–	–	–	–	–	–
Measles -	1851	4665	833	1654	911	482	274	4154	388	71	28	14	6	2	1	1	–	–	–	–
	1852	2914	409	976	584	339	172	2570	257	50	21	11	2	2	–	–	1	–	–	–
	1853	2427	397	885	499	252	148	2181	200	26	14	3	2	1	–	–	–	–	–	–
	1854	4489	695	1605	963	540	270	4073	330	49	24	14	4	3	1	–	–	–	–	–
	1848	10044	576	1276	1705	1604	1316	6437	2681	549	198	83	49	20	13	7	4	–	–	3
	1849	6503	381	765	967	1003	814	3930	1824	442	171	68	39	14	7	3	1	1	1	2
	1850	6652	391	812	961	979	852	3997	1874	469	181	65	39	16	11	8	–	–	–	1
Scarlatina	1851	6736	434	906	1030	908	808	4088	1978	445	143	58	28	9	5	2	–	–	–	–
	1852	9149	669	1300	1499	1308	1058	5765	2541	521	209	60	36	15	8	2	1	–	–	–
	1853	7794	487	1134	1347	1164	967	5049	2050	453	154	56	24	11	4	3	–	–	–	–
	1854	9065	508	1195	1480	1360	1064	5607	2513	577	215	66	48	17	13	6	3	–	–	–
	1848	3797	1381	1093	557	318	162	3561	218	4	6	1	–	4	2	–	–	1	–	–
	1849	5301	2103	1435	816	486	218	5058	203	16	2	–	1	1	–	–	–	–	–	–
	1850	4280	1725	1245	577	324	189	4060	201	10	6	–	1	–	1	–	1	–	–	–
Hooping-cough	1851	4387	1679	1291	694	332	170	4166	195	21	1	–	2	–	1	–	1	–	–	–
	1852	4424	1698	1339	648	343	176	4224	190	5	2	–	1	–	–	–	–	–	–	2
	1853	6208	2344	1875	897	474	288	5880	306	17	3	–	–	2	–	–	–	–	–	–
	1854	5454	1944	1637	862	471	251	5165	266	14	5	3	–	1	–	–	–	–	–	–
	1848	1742	286	339	357	203	220	1515	206	12	2	1	2	1	2	1	–	–	–	–
	1849	1884	276	347	386	370	217	1576	291	11	1	2	1	1	1	–	–	–	–	–
	1850	2003	270	415	401	350	246	1682	297	16	2	1	2	1	1	–	1	–	–	–
Croup -	1851	2000	224	462	419	283	234	1694	282	17	3	1	2	–	1	–	–	–	–	–
	1852	1882	204	414	402	298	213	1591	275	9	2	2	2	1	–	–	–	–	–	–
	1853	1681	239	416	370	236	178	1459	203	10	4	3	1	1	–	–	–	–	–	–
	1854	1878	220	405	418	340	246	1629	223	8	2	2	3	–	–	–	1	–	–	–
	1848	594	323	30	14	5	3	375	2	–	2	1	–	3	3	3	5	–	–	–
	1849	550	305	26	6	5	1	343	–	–	2	1	3	1	2	4	2	1	–	–
	1850	578	325	29	10	2	–	366	2	3	2	–	2	1	–	2	–	1	–	–
Thrush -	1851	583	331	28	6	4	1	370	3	–	1	–	2	2	–	3	1	1	–	–
	1852	587	334	27	5	1	–	367	4	–	1	2	2	1	3	1	6	–	–	–
	1853	577	318	35	7	2	–	362	–	2	2	3	1	2	–	2	1	1	–	–
	1854	584	333	34	5	4	1	379	–	–	–	1	1	1	–	1	1	–	–	–
	1848	3200	2313	805	236	95	59	3538	161	43	107	136	134	131	220	409	369	91	3	3
	1849	8756	3340	1281	478	220	120	5443	248	103	188	283	296	308	460	726	573	117	9	2
	1850	5522	2455	784	196	63	44	3742	106	42	125	148	155	163	242	377	319	94	9	–
Diarrhœa	1851	7149	3398	1134	250	87	48	5117	100	43	111	164	152	185	239	471	437	104	6	–
	1852	8461	4261	1421	282	117	54	6135	127	64	114	182	174	194	299	525	525	113	8	1
	1853	6948	3170	1010	280	92	61	4613	108	60	107	179	163	201	312	539	534	125	7	–
	1854	9841	4567	1702	473	170	83	6995	146	57	141	223	208	217	400	634	663	149	8	–
	1848	1300	171	142	59	34	22	428	54	20	73	87	80	118	129	178	94	8	–	1
	1849	1448	204	140	56	37	31	468	53	28	79	107	99	116	171	204	103	17	1	–
	1850	999	154	98	41	23	31	357	54	11	35	87	69	80	121	118	76	11	–	–
Dysentery	1851	1065	187	109	40	23	19	372	56	17	41	73	64	95	109	139	83	13	1	–
	1852	1377	245	129	50	31	27	482	62	21	59	78	94	125	168	171	93	23	1	–
	1853	913	158	89	33	17	21	318	24	17	34	66	72	67	93	132	79	9	1	1
	1854	961	181	110	44	24	12	371	25	8	30	51	52	82	98	146	80	17	1	–
	1848	866	22	52	37	25	29	235	67	33	55	105	91	81	92	61	40	6	–	–
	1849	27179	547	768	785	707	714	3491	2344	1220	2582	4295	4054	3394	2900	1950	823	99	5	19
	1850	409	79	31	11	12	16	149	25	10	21	44	35	39	28	38	16	4	–	–
) Cholera -	1851	538	178	53	13	15	7	266	23	8	18	26	32	37	43	52	27	6	–	–
	1852	616	184	52	22	13	15	286	40	11	22	38	45	41	49	54	27	5	–	–
	1853	2243	117	97	86	83	63	446	141	83	185	327	347	257	218	168	58	10	–	3
	1854	10237	285	400	374	309	270	1639	856	553	936	1492	1575	1222	1077	723	302	40	2	–
	1848	4153	418	195	123	76	52	874	92	70	105	137	174	274	517	919	830	185	5	1
	1849	875	151	44	18	9	10	232	25	9	18	27	27	55	109	185	177	50	1	–
	1850	707	105	35	21	5	5	171	15	10	22	26	29	35	76	163	128	51	1	–
10 Influenza	1851	1185	137	51	27	15	8	236	19	14	29	37	52	77	130	296	225	60	1	–
	1852	727	97	30	20	11	2	160	8	9	21	23	29	35	86	189	142	22	3	–
	1853	927	160	50	25	20	9	264	17	10	24	23	16	32	91	200	283	32	5	1
	1854	536	94	22	13	14	5	148	17	7	14	8	26	24	47	135	83	22	5	–
	1848	99	15	5	3	4	4	31	11	4	13	8	10	2	8	8	3	1	–	–
	1849	122	17	7	2	4	2	32	9	2	13	12	6	10	11	18	8	1	–	–
	1850	129	16	14	9	7	2	48	5	10	15	7	7	15	8	8	4	2	–	–
11 Purpura and Scurvy	1851	115	14	9	8	4	5	40	9	3	11	16	10	12	7	7	–	–	–	–
	1852	96	23	9	1	4	2	39	6	6	9	10	1	7	7	4	6	1	–	–
	1853	109	18	8	5	4	1	36	8	3	14	11	7	8	13	4	5	–	–	–
	1854	120	25	10	2	4	3	44	5	7	11	8	10	8	9	13	5	–	–	–

Causes of Deaths in England at different Periods of Life in each of the Seven Years 1848–54—Male

[Causes of Death.	Year.	Males. All Ages.	Ages at Death. Total under 1 Year.	1	2	3	4	Total under 5 Years.	5–	10–	15–	25–	35–	45–	55–	65–	75–	85–
1 ZYMOTIC DISEASES—*cont.*																		
12 Ague	1848	125	6	9	7	3	2	27	10	6	14	12	7	10	15	16	8	–
	1849	105	7	10	9	4	3	33	6	2	11	9	14	7	8	11	3	1
	1850	80	2	6	1	7	7	23	3	1	12	5	7	7	10	8	2	2
	1851	94	4	6	2	4	5	21	8	4	14	9	11	7	9	8	1	2
	1852	78	5	5	3	5	1	19	8	3	6	6	8	9	10	6	3	–
	1853	87	6	3	9	2	3	23	5	6	7	10	8	10	8	6	4	–
	1854	99	8	7	6	4	1	26	14	–	10	9	6	12	12	7	3	–
13 Remittent Fever	1848	290	38	44	38	33	16	169	44	9	15	14	13	6	6	8	6	–
	1849	290	41	40	40	23	19	163	37	10	16	8	8	9	8	5	5	1
	1850	265	45	43	32	29	19	169	41	9	7	9	4	5	6	9	4	2
	1851	326	39	42	49	31	22	183	58	16	16	14	9	11	10	7	1	–
	1852	331	46	55	47	32	27	207	58	12	13	8	6	9	9	6	3	–
	1853	337	53	37	48	37	32	227	51	8	19	4	6	9	7	5	1	–
	1854	300	44	47	57	33	18	199	43	12	12	8	5	10	4	6	–	1
14 Infantile Fever	1848	314	112	67	42	31	19	271	43	–	–	–	–	–	–	–	–	–
	1849	215	89	53	16	23	13	194	19	2	–	–	–	–	–	–	–	–
	1850	529	180	89	75	55	41	440	94	5	–	–	–	–	–	–	–	–
	1851	380	139	79	51	38	33	340	38	2	–	–	–	–	–	–	–	–
	1852	382	167	78	58	36	24	363	17	2	–	–	–	–	–	–	–	–
	1853	268	171	47	22	10	8	258	9	1	–	–	–	–	–	–	–	–
	1854	279	118	64	39	14	17	252	25	2	–	–	–	–	–	–	–	–
15 Typhus	1848	10666	233	286	356	373	374	1622	1106	780	1924	1347	1135	1005	895	628	199	23
	1849	8846	194	254	333	289	276	1346	972	747	1748	1049	850	758	634	519	198	23
	1850	6948	70	186	233	229	231	949	804	575	1395	829	682	587	492	449	167	16
	1851	8379	179	256	319	282	235	1291	1043	753	1625	1012	740	662	568	473	188	20
	1852	8671	155	261	288	292	293	1289	1035	767	1760	1095	850	693	556	438	172	16
	1853	8949	126	353	392	355	292	1518	1112	773	1722	1052	786	720	593	460	192	19
	1854	8907	228	449	421	358	325	1781	1077	739	1560	1009	744	662	571	536	214	23
16 Metria (or Puerperal Fever)	1848	–	–	–	–	–	–	–	–	–	–	–	–	–	–	–	–	–
	1849	–	–	–	–	–	–	–	–	–	–	–	–	–	–	–	–	–
	1850	–	–	–	–	–	–	–	–	–	–	–	–	–	–	–	–	–
	1851	–	–	–	–	–	–	–	–	–	–	–	–	–	–	–	–	–
	1852	–	–	–	–	–	–	–	–	–	–	–	–	–	–	–	–	–
	1853	–	–	–	–	–	–	–	–	–	–	–	–	–	–	–	–	–
	1854	–	–	–	–	–	–	–	–	–	–	–	–	–	–	–	–	–
17 Rheumatic Fever	1848	209	–	2	–	1	1	4	10	28	42	29	41	22	17	14	2	–
	1849	197	1	–	–	1	2	4	21	26	31	29	33	22	16	7	6	2
	1850	204	3	2	2	1	6	14	15	19	40	20	32	22	18	16	6	2
	1851	201	1	–	2	6	2	11	20	41	54	32	43	21	19	17	3	–
	1852	247	3	1	1	2	3	10	17	36	61	23	31	27	26	11	5	–
	1853	237	1	–	–	3	4	8	30	35	59	26	31	31	24	12	1	–
	1854	434	3	1	3	1	1	9	52	66	87	57	51	44	38	23	5	2
18 Erysipelas	1848	1182	223	30	20	8	9	290	19	18	85	120	139	147	152	125	76	11
	1849	1118	235	25	16	8	4	288	23	20	74	94	131	141	137	143	60	6
	1850	1069	200	16	11	10	5	302	20	17	72	86	99	119	131	123	88	12
	1851	1007	244	31	7	9	6	297	16	31	71	87	93	129	100	115	61	15
	1852	1047	251	30	15	4	6	306	18	23	59	77	94	119	140	134	65	11
	1853	983	218	27	10	4	4	263	22	19	88	80	99	101	110	117	71	11
	1854	1058	294	31	14	9	6	354	21	23	65	79	82	107	125	127	62	13
19 Syphilis	1848	287	155	6	–	1	–	162	2	–	80	48	24	13	4	1	3	–
	1849	291	171	8	1	1	–	181	1	–	23	49	18	10	7	1	1	–
	1850	304	184	8	–	–	1	193	–	–	30	28	32	12	7	1	–	–
	1851	302	183	8	3	–	1	195	1	–	21	42	17	14	8	3	1	–
	1852	332	221	13	3	2	–	239	–	–	19	32	15	15	9	2	–	–
	1853	325	219	13	–	–	–	232	–	–	21	29	23	11	4	3	–	–
	1854	482	300	42	5	4	–	351	1	–	34	44	23	14	10	3	2	–
20 Noma (or Canker)	1848	47	6	2	7	2	7	38	6	–	–	–	–	1	1	1	–	–
	1849	50	7	3	11	6	3	35	9	1	1	–	–	–	2	–	1	1
	1850	43	7	5	2	2	7	30	7	1	–	–	–	3	–	1	1	–
	1851	34	4	7	3	4	2	20	7	–	–	–	–	3	–	–	3	1
	1852	42	2	6	9	6	5	28	9	1	1	1	–	–	2	–	–	–
	1853	37	5	1	4	8	5	23	8	–	1	1	2	–	–	1	1	–
	1854	50	9	7	8	9	8	41	5	2	1	–	–	–	1	–	–	–
21 Hydrophobia	1848	7	–	–	–	–	–	–	4	1	1	–	–	1	–	–	–	–
	1849	14	–	2	–	1	–	3	2	–	5	1	–	2	1	–	–	–
	1850	2	–	–	–	1	–	1	1	2	2	1	1	–	1	–	–	–
	1851	24	2	–	1	–	1	4	4	6	3	3	2	–	2	–	–	–
	1852	11	–	–	–	1	2	3	2	1	1	3	–	1	–	–	–	–
	1853	8	–	–	1	1	–	2	–	2	–	2	2	–	–	–	–	–
	1854	10	–	–	–	–	–	–	2	1	4	2	1	–	–	–	–	–
CONSTITUTIONAL DISEAS.:																		
2 DISEAS. OF UNCERTAIN OR VARIABLE SEAT:																		
22 Hæmorrhage	1848	689	51	4	2	4	5	66	14	12	45	80	97	120	115	92	41	6
	1849	685	88	5	5	5	6	109	21	9	61	76	97	90	100	73	44	4
	1850	739	81	4	7	1	–	93	21	13	53	69	101	128	101	101	48	11
	1851	708	87	7	7	4	2	107	17	7	59	65	93	108	122	98	33	4
	1852	766	81	5	4	6	5	101	10	13	54	85	97	122	123	91	59	7
	1853	750	103	6	8	2	3	122	8	14	52	74	92	100	116	100	60	10
	1854	655	89	2	6	2	5	104	11	9	47	59	84	126	101	98	39	6

OF DEATH in England at different Periods of Life in each of the Seven Years 1848–54—FEMALES—*cont.*

?SES OF DEATH.	YEAR.	FEMALES. ALL AGES.	AGES AT DEATH. Total under 1 Year.	1	2	3	4	Total under 5 Years.	5–	10–	15–	25–	35–	45–	55–	65–	75–	85–	95 and upwards.	?
?TIC DISEASES—*cont.*																				
	1848	103	9	7	6	1	2	25	10	5	10	13	10	4	10	7	9	–	–	–
	1849	66	3	5	4	3	–	15	11	4	6	3	9	8	4	5	1	–	–	–
Ague - -	1850	74	5	4	2	4	2	17	11	8	2	2	4	9	4	13	4	–	–	–
	1851	73	–	8	6	5	4	23	12	4	10	–	3	8	5	7	1	–	–	–
	1852	73	–	3	4	2	5	14	15	6	10	6	7	2	5	5	3	–	–	–
	1853	96	3	3	6	8	7	27	13	6	11	6	8	3	6	7	8	1	–	–
	1854	93	2	5	6	7	6	26	19	6	5	7	7	4	8	1	9	1	–	–
	1848	324	26	44	32	36	18	176	66	20	12	19	10	7	11	11	12	–	–	–
	1849	313	20	42	37	34	33	166	68	10	19	14	4	6	9	8	9	–	–	–
	1850	283	31	40	30	30	29	160	48	18	14	9	7	4	8	11	3	1	–	–
Remittent Fever	1851	281	21	40	35	27	25	148	64	11	15	13	3	5	7	8	6	1	–	–
	1852	335	32	51	61	28	27	199	68	12	16	9	6	6	8	9	1	1	–	–
	1853	372	42	58	75	41	25	241	60	14	13	8	6	6	13	5	6	–	–	–
	1854	346	35	44	54	51	24	208	68	17	12	7	8	6	10	8	2	–	–	–
	1848	317	71	74	51	40	28	264	49	4	–	–	–	–	–	–	–	–	–	–
	1849	228	88	49	27	26	16	206	19	3	–	–	–	–	–	–	–	–	–	–
	1850	541	141	81	70	65	48	405	126	10	–	–	–	–	–	–	–	–	–	–
Infantile Fever	1851	428	105	92	78	61	28	374	56	8	–	–	–	–	–	–	–	–	–	–
	1852	414	175	81	60	33	27	396	18	2	–	–	–	–	–	–	–	–	–	–
	1853	271	133	49	23	19	9	233	17	1	–	–	–	–	–	–	–	–	–	–
	1854	282	84	81	48	28	13	254	26	2	–	–	–	–	–	–	–	–	–	–
	1848	10746	181	294	395	388	319	1577	1392	959	1964	1283	1048	947	816	598	209	34	1	2
	1849	9050	177	244	325	355	293	1394	1097	831	1744	1046	829	711	625	512	224	34	1	2
	1850	7346	55	163	223	231	226	908	900	780	1521	888	663	521	521	447	173	21	2	1
Typhus -	1851	8743	137	257	390	319	312	1325	1136	935	1850	1011	694	593	506	440	195	32	1	2
	1852	9174	102	255	337	325	318	1337	1178	1003	1967	1089	753	619	581	446	174	25	–	2
	1853	9066	109	320	381	354	314	1478	1256	1001	1879	1040	737	568	519	391	186	28	2	1
	1854	9425	184	416	417	417	356	1790	1236	978	1801	1036	712	572	542	500	224	34	–	–
	1848	1365	–	–	–	–	–	–	–	–	380	666	304	14	1	–	–	–	–	–
	1849	1165	–	–	–	–	–	–	–	–	340	523	285	13	–	–	–	–	–	2
Metria (or Puer-	1850	1115	–	–	–	–	–	–	–	–	302	522	271	15	2	–	–	–	–	1
peral Fever) -	1851	1009	–	–	–	–	–	–	–	–	297	444	253	14	1	–	–	–	–	–
	1852	972	–	–	–	–	–	–	–	–	250	448	251	13	–	–	–	–	–	–
	1853	792	–	–	–	–	–	–	–	–	237	365	182	8	–	–	–	–	–	–
	1854	954	–	–	–	–	–	–	–	–	209	431	245	9	–	–	–	–	–	–
	1848	211	1	2	–	–	–	3	17	24	42	31	36	21	24	7	6	–	–	–
	1849	208	–	–	1	2	3	6	17	29	56	27	17	20	26	22	8	–	–	–
	1850	185	–	–	–	4	–	4	21	20	36	27	23	19	18	15	2	–	–	–
Rheumatic Fever	1851	204	4	–	–	1	2	7	21	31	37	31	30	13	17	13	2	–	–	–
	1852	207	1	2	1	2	1	7	21	27	36	34	25	19	17	18	3	–	–	–
	1853	195	–	–	2	3	3	8	19	29	43	23	19	16	23	13	2	–	–	–
	1854	208	–	–	–	–	2	2	35	32	38	29	43	33	35	15	6	–	–	–
	1848	1456	290	37	33	29	11	400	43	24	143	157	134	156	160	137	74	7	1	–
	1849	1185	232	37	34	14	7	324	22	23	103	102	120	111	139	142	85	14	–	–
	1850	1137	272	40	24	13	9	358	15	13	96	103	109	109	127	116	70	20	1	–
Erysipelas -	1851	991	230	32	13	6	8	298	15	19	74	84	80	93	120	110	83	15	–	–
	1852	1028	278	42	14	12	5	351	18	24	75	80	98	74	83	124	78	21	2	–
	1853	830	236	42	18	7	6	309	21	13	48	69	58	70	68	99	60	13	2	–
	1854	879	258	36	15	7	7	323	14	14	54	77	65	93	68	88	69	12	2	–
	1848	288	135	4	1	1	–	141	1	1	44	50	25	18	6	2	–	–	–	–
	1849	304	164	11	3	2	–	180	–	–	44	48	22	7	3	–	–	–	–	–
	1850	250	122	10	5	1	–	138	–	1	27	48	21	8	5	2	–	–	–	–
Syphilis -	1851	296	182	9	3	–	–	194	1	–	25	34	20	13	4	2	3	–	–	–
	1852	291	161	14	4	–	2	181	4	2	29	39	22	7	5	–	2	–	–	–
	1853	299	187	11	2	–	–	200	–	–	30	40	15	8	5	1	–	–	–	–
	1854	482	277	34	11	3	2	327	–	1	47	60	36	16	4	1	–	–	–	–
	1848	71	6	10	9	13	10	48	17	1	1	2	–	–	1	–	1	–	–	–
	1849	70	4	9	12	14	8	47	16	2	–	1	–	–	1	2	1	–	–	–
	1850	80	6	17	12	9	20	64	13	2	–	–	1	–	–	–	–	–	–	–
Noma (or Canker)	1851	61	5	11	11	7	9	43	15	–	1	1	–	–	1	–	–	–	–	–
	1852	56	3	11	9	13	3	39	8	3	1	–	–	–	1	1	2	1	–	–
	1853	63	5	15	8	9	9	46	12	1	1	–	1	–	–	2	–	–	–	–
	1854	86	6	23	12	11	17	69	11	1	–	–	1	1	–	2	–	1	–	–
	1848	–	–	–	–	–	–	–	–	–	–	–	–	–	–	–	–	–	–	–
	1849	3	–	–	–	–	1	1	2	–	–	–	–	–	–	–	–	–	–	–
	1850	4	–	–	–	–	1	1	–	–	2	–	1	–	–	–	–	–	–	–
Hydrophobia	1851	1	–	–	–	–	–	–	–	1	–	–	–	–	–	–	–	–	–	–
	1852	4	–	–	–	–	1	1	–	2	–	1	–	–	–	–	–	–	–	–
	1853	3	–	–	–	–	–	–	1	2	–	–	–	–	–	–	–	–	–	–
	1854	6	–	1	–	–	–	1	2	2	–	–	–	–	1	–	–	–	–	–
?TUTIONAL DISEAS.:																				
?S. OF UNCERTAIN ?ARIABLE SEAT:	1848	637	64	4	3	5	1	79	15	14	61	111	113	85	77	53	45	4	–	–
	1849	603	50	6	5	6	5	72	11	14	55	91	116	89	62	68	16	7	–	2
	1850	666	82	3	2	2	5	94	9	9	59	79	126	100	85	73	22	4	–	–
Hæmorrhage	1851	668	73	2	2	6	3	86	13	16	58	87	116	81	87	77	42	4	–	1
	1852	681	80	5	2	2	4	93	10	21	55	99	117	76	88	84	33	5	–	–
	1853	624	64	4	4	4	3	79	9	9	40	99	101	84	77	86	35	4	1	–
	1854	645	73	4	3	4	1	85	9	15	44	88	114	89	78	70	46	7	–	–

CAUSES OF DEATH in England at different Periods of Life in each of the Seven Years 1848–54—MALES.

CAUSES OF DEATH.	YEAR.	ALL AGES.	AGES AT DEATH.													
			Total under 1 Year.	1	2	3	4	Total under 5 Years.	5–	10–	15–	25–	35–	45–	55–	65–	75–
CONSTITUTIONAL DIS.—*cont.*																	
2 DIS. OF UNCERTAIN OR VARIABLE SEAT—*cont.*	1848	4735	133	62	37	37	34	303	218	107	168	201	335	489	883	1172	730
	1849	4897	172	59	38	45	46	340	169	104	183	201	284	487	772	1197	748
	1850	4081	127	65	48	35	40	315	144	81	138	176	273	431	681	1105	682
23 Dropsy - -	1851	3944	176	66	35	27	32	354	127	88	120	157	264	435	700	1010	669
	1852	4029	194	73	46	52	46	411	167	86	139	156	253	386	729	983	659
	1853	4366	161	70	61	44	46	382	150	90	164	171	266	446	725	1134	729
	1854	3937	194	82	76	48	51	451	136	86	131	170	236	430	677	909	615
	1848	510	48	32	13	7	9	109	33	34	74	73	44	32	49	40	17
	1849	452	70	22	12	5	3	112	25	27	58	40	34	43	43	53	15
	1850	513	88	20	8	6	9	131	29	28	66	56	43	46	48	43	18
24 Abscess - -	1851	533	90	25	11	8	3	137	34	37	55	43	52	44	54	58	16
	1852	536	92	41	6	5	4	148	15	37	73	56	41	47	60	52	12
	1853	579	104	41	12	7	9	173	24	31	70	56	54	41	55	54	21
	1854	711	132	25	15	12	6	190	30	36	80	81	71	64	63	71	25
	1848	137	11	5	1	–	1	18	4	4	6	4	6	10	22	36	32
	1849	183	22	5	2	–	–	29	2	3	–	5	4	8	24	30	25
	1850	153	31	10	1	–	–	42	2	3	5	6	4	11	16	30	24
25 Ulcer - -	1851	155	15	6	1	–	–	22	4	1	5	8	3	18	18	32	29
	1852	140	26	4	2	1	–	33	1	1	3	1	9	17	16	41	14
	1853	137	28	7	3	–	–	38	2	1	5	3	7	8	23	27	26
	1854	164	24	3	1	1	–	29	–	4	5	9	9	20	25	32	30
	1848	72	–	–	–	–	–	–	1	3	3	9	9	8	21	14	4
	1849	67	1	–	–	–	–	1	–	–	2	6	13	16	11	13	4
	1850	70	–	–	–	–	–	–	–	–	6	4	11	16	18	12	3
26 Fistula - -	1851	85	–	–	–	–	1	1	–	3	6	9	14	16	19	11	6
	1852	74	1	–	–	–	–	1	–	–	8	7	16	17	13	17	1
	1853	77	–	–	–	–	–	–	–	1	6	5	15	14	18	14	3
	1854	85	–	1	–	1	–	2	–	–	7	5	10	18	20	16	7
	1848	680	36	8	5	8	4	61	4	9	9	12	22	63	106	176	166
	1849	635	27	10	4	1	1	43	5	5	12	21	21	48	91	151	179
	1850	765	45	8	9	4	3	69	8	3	14	15	35	52	97	196	216
27 Mortification -	1851	715	50	9	7	2	4	75	10	3	19	15	24	40	99	179	188
	1852	711	44	11	3	9	1	68	10	4	12	14	22	52	98	191	185
	1853	734	31	10	1	1	1	44	4	4	15	16	25	58	71	210	230
	1854	670	35	12	5	4	3	59	3	4	14	8	22	40	86	170	207
	1848	1376	10	5	6	4	8	33	10	16	27	67	132	239	339	339	112
	1849	1320	18	8	3	2	6	37	15	8	38	52	150	240	357	292	132
	1850	1499	14	6	7	5	4	36	13	6	28	82	132	251	397	312	151
28 Cancer - -	1851	1502	10	6	5	7	3	31	8	9	32	71	150	255	396	368	154
	1852	1605	25	7	9	5	2	46	10	7	38	73	173	332	402	362	145
	1853	1731	10	6	6	2	3	27	12	8	38	96	171	319	459	393	181
	1854	1754	18	4	11	4	2	39	10	8	38	76	188	335	475	381	185
	1848	150	–	–	–	–	–	–	–	–	2	3	17	31	51	23	19
	1849	170	–	–	–	–	–	–	–	–	–	4	12	36	46	47	25
	1850	180	–	–	–	–	–	–	–	–	1	4	15	44	51	41	28
29 Gout - -	1851	180	–	–	–	–	–	–	–	–	–	2	9	30	53	51	13
	1852	184	–	–	–	–	–	–	–	–	1	3	14	38	39	58	22
	1853	171	–	–	–	–	–	–	–	–	4	1	9	37	32	42	25
	1854	205	–	–	–	–	–	–	–	2	–	1	14	39	53	62	28
3 TUBERCULAR DISEASES:																	
	1848	1301	94	68	50	27	28	267	171	151	276	170	91	64	54	43	11
	1849	1554	117	87	49	38	26	317	168	182	377	193	113	80	70	36	17
	1850	1350	102	75	37	26	19	259	140	171	312	172	109	86	53	43	6
30 Scrofula - -	1851	1424	121	69	55	33	29	325	150	151	317	193	102	71	55	37	10
	1852	1444	131	86	49	24	29	319	154	154	325	201	109	85	57	38	6
	1853	1510	131	88	48	36	35	338	150	133	349	210	107	83	62	44	12
	1854	1469	174	117	60	41	34	426	138	145	294	176	102	80	60	31	10
	1848	2287	890	519	248	142	93	1891	204	74	52	24	17	8	12	4	1
	1849	2347	896	547	230	117	91	1881	239	97	52	24	23	16	9	3	2
	1850	2095	876	472	181	88	70	1687	192	68	56	27	16	21	14	14	-
31 Tabes Mesenterica -	1851	2396	1024	531	264	104	62	1985	182	91	57	19	11	20	19	10	1
	1852	2490	1080	622	226	115	55	2068	176	92	64	23	11	8	17	8	2
	1853	2658	1122	591	260	110	79	2162	259	95	78	10	13	18	11	9	1
	1854	3020	1237	806	318	151	72	2584	199	97	60	27	17	17	9	10	-
	1848	24436	1161	630	358	181	173	2503	792	871	3687	5371	3854	2685	1775	709	121
	1849	23313	1018	582	315	160	148	2223	822	870	3358	5063	3629	2698	1760	743	123
32 Phthisis (or Consumption) - -	1850	21617	779	444	247	139	106	1715	626	779	3819	4854	3451	2695	1704	676	101
	1851	23330	750	479	233	124	106	1693	610	779	3513	5235	4152	2907	1715	711	114
	1852	23884	772	518	250	133	90	1763	581	784	3329	5369	4169	2985	1715	672	90
	1853	25955	859	561	270	176	148	1994	705	907	6075	5874	4519	3222	1809	751	93
	1854	24206	846	615	329	185	143	2118	689	898	5625	5355	4120	2936	1658	725	114
	1848	4253	1850	1086	524	324	221	3305	539	115	54	16	9	7	5	2	1
	1849	4344	1390	1110	547	297	238	3582	551	120	45	8	12	10	2	6	1
	1850	4145	1443	1084	472	272	188	3459	461	137	55	8	10	6	6	2	1
33 Hydrocephalus -	1851	4423	1500	1171	523	293	200	3687	516	109	57	20	8	11	8	5	3
	1852	4691	1646	1299	542	287	195	3969	468	130	57	20	25	4	10	4	3
	1853	4500	1560	1269	538	293	216	3876	481	108	47	5	10	5	5	3	-
	1854	4308	1438	1223	532	274	229	3696	424	98	40	14	12	13	5	5	1

S OF DEATH in England at different Periods of Life in each of the Seven Years 1848–54—FEMALES—*cont.*

USES OF DEATH.	YEAR.	FEMALES. ALL AGES.	AGES AT DEATH. Total under 1 Year.	1	2	3	4	Total under 5 Years.	5–	10–	15–	25–	35–	45–	55–	65–	75–	85–	95 and upwards.	?
ITUTIONAL DIS.—*cont.*																				
OF UNCERTAIN OR ABLE SEAT—*cont.*	1848	6038	112	72	54	40	42	320	121	110	246	372	540	704	1121	1486	873	137	5	3
	1849	6156	103	60	45	39	34	284	114	105	224	344	511	707	1143	1651	951	116	2	4
	1850	5899	109	56	40	33	33	271	119	78	242	348	492	679	1098	1526	905	134	5	2
Dropsy -	1851	5902	133	61	38	28	31	291	117	94	240	345	456	661	1157	1522	900	117	7	2
	1852	5739	132	62	49	39	26	308	109	80	192	331	438	633	1113	1529	894	127	3	2
	1853	5956	133	68	49	36	21	307	85	92	187	308	484	682	1137	1562	952	137	3	–
	1854	5439	172	94	54	35	38	393	106	69	186	317	424	659	959	1371	868	103	4	–
	1848	374	56	28	19	4	8	115	20	19	37	44	29	35	32	30	11	2	–	–
	1849	379	56	19	9	3	7	94	18	8	37	51	32	38	45	38	13	5	–	–
	1850	399	74	27	14	5	7	127	22	18	45	42	38	26	35	30	16	–	–	–
Abscess -	1851	440	91	12	11	2	6	129	30	20	44	51	48	32	37	34	14	1	–	–
	1852	488	111	50	15	8	4	188	20	22	38	63	42	32	30	35	17	3	–	–
	1853	474	108	34	9	13	8	172	15	15	51	50	41	27	41	37	24	1	–	–
	1854	503	114	35	15	15	5	182	22	23	64	70	48	46	39	48	19	2	–	–
	1848	153	21	10	3	4	1	39	1	3	9	8	4	12	20	33	22	2	–	–
	1849	167	23	7	2	2	–	37	2	2	4	8	12	13	20	42	24	2	1	–
	1850	187	30	2	5	2	–	46	1	3	5	6	6	10	21	46	38	4	1	–
Ulcer - -	1851	182	31	10	2	–	3	46	2	1	5	10	10	10	25	42	32	1	–	–
	1852	156	26	9	4	4	–	43	3	1	4	5	5	15	26	26	25	3	–	–
	1853	194	25	16	2	2	2	47	1	–	4	8	9	18	28	44	30	5	–	–
	1854	194	19	10	8	2	1	40	5	1	5	10	12	11	33	44	28	5	–	–
	1848	19	–	–	–	–	–	–	–	–	1	8	4	2	3	1	–	–	–	–
	1849	21	–	–	–	–	–	–	–	–	–	4	4	2	7	4	–	–	–	–
	1850	22	1	–	–	–	–	1	1	1	1	6	2	5	2	2	1	–	–	–
Fistula -	1851	36	–	1	–	–	–	1	–	–	1	3	11	7	4	5	4	–	–	–
	1852	20	–	–	–	–	–	–	–	–	1	3	3	8	1	4	–	–	–	–
	1853	27	–	–	–	–	–	–	–	–	1	4	7	4	6	2	3	–	–	–
	1854	32	–	–	–	–	–	–	–	–	1	5	7	7	2	8	2	–	–	–
	1848	618	37	23	19	9	15	103	15	8	14	22	22	33	61	119	164	51	6	–
	1849	563	37	22	10	5	8	82	7	3	16	21	21	31	52	132	133	63	2	–
	1850	656	45	25	15	12	5	102	5	8	14	19	25	35	62	159	154	74	1	–
Mortification -	1851	614	52	15	6	7	5	85	3	1	8	15	13	30	73	150	168	61	7	–
	1852	580	38	20	11	7	3	79	5	1	10	16	23	28	48	138	169	59	3	1
	1853	585	30	18	11	5	3	67	2	–	9	12	19	22	65	135	183	62	9	–
	1854	574	29	19	5	3	3	59	8	4	11	14	14	20	61	130	179	70	4	–
	1848	3449	21	3	5	5	7	41	8	11	43	168	536	857	835	640	208	35	3	4
	1849	3488	21	8	8	3	1	41	6	8	50	187	519	866	866	629	239	43	1	1
	1850	3567	14	4	7	4	1	30	11	17	38	195	557	885	901	654	257	33	1	–
Cancer -	1851	3716	19	6	8	6	6	45	11	12	45	198	574	939	889	699	264	39	1	–
	1852	3872	11	9	4	7	2	33	14	5	46	185	604	985	978	682	302	35	2	1
	1853	3932	24	7	8	9	4	52	17	9	49	217	624	994	899	734	295	39	1	2
	1854	4072	16	14	8	5	5	46	13	14	50	220	666	1011	991	730	289	49	2	–
	1848	42	–	–	–	–	–	–	–	–	–	1	3	7	10	13	7	1	–	–
	1849	43	–	–	–	–	–	–	–	–	–	–	6	9	8	14	5	1	–	–
	1850	35	–	–	–	–	–	–	–	–	1	–	1	5	7	14	6	1	–	–
Gout - -	1851	34	–	–	–	–	–	–	–	–	–	–	4	7	11	7	5	–	–	–
	1852	34	–	–	–	–	–	–	–	–	–	2	3	4	8	11	5	1	–	–
	1853	46	–	–	–	–	–	–	–	–	–	1	2	3	12	16	10	1	1	–
	1854	41	–	–	–	–	–	–	–	–	–	2	2	9	10	14	3	1	–	–
RCULAR DISEASES:																				
	1848	1062	81	78	57	28	30	274	116	115	182	111	72	69	68	41	11	1	1	1
	1849	1185	94	80	40	38	30	282	97	117	244	139	100	74	73	49	8	1	–	1
	1850	1134	77	68	39	38	26	248	92	113	205	156	104	84	65	53	13	1	–	–
Scrofula -	1851	1168	115	65	49	36	21	286	122	115	200	142	106	82	67	30	16	2	–	–
	1852	1136	106	87	50	29	21	293	83	111	213	137	95	76	60	48	10	1	–	–
	1853	1217	110	86	47	38	22	293	124	121	223	138	101	72	77	51	15	2	–	–
	1854	1144	125	101	58	33	27	344	105	105	188	141	95	74	44	38	10	–	–	–
	1848	2081	749	480	220	91	79	1628	202	86	81	24	23	14	14	8	–	–	1	–
	1849	2066	787	479	179	86	76	1607	192	98	73	39	29	16	23	12	–	–	–	2
	1850	1917	709	425	195	84	53	1466	188	78	84	36	23	16	16	7	3	–	–	–
Tabes Mesenterica	1851	2114	821	486	206	76	54	1643	184	107	68	32	16	25	8	8	3	–	–	–
	1852	2201	857	589	215	78	49	1788	141	86	80	28	24	25	16	12	1	–	–	–
	1853	2397	878	532	224	94	66	1794	187	104	95	44	18	25	26	10	4	–	–	–
	1854	2618	966	707	297	111	77	2158	172	107	66	41	31	26	6	11	–	–	–	–
	1848	27227	976	624	379	217	192	2388	793	1415	6906	6469	4419	2468	1338	670	121	71	1	8
	1849	26986	863	531	322	200	158	2074	875	1402	7015	6481	4316	2317	1525	647	120	9	–	5
Phthisis (or Consumption) -	1850	23401	672	477	232	156	138	1675	715	1243	6585	6223	4302	2251	1472	598	114	8	–	5
	1851	25896	643	446	224	162	158	1633	709	1285	6716	6455	4445	2490	1414	555	122	8	1	3
	1852	26710	704	474	275	148	117	1718	698	1311	6925	6805	4630	2600	1343	549	113	11	–	7
	1853	28963	720	537	287	176	135	1855	806	1321	7804	7301	4817	2694	1406	625	117	10	–	7
	1854	27078	722	549	311	179	167	1928	778	1406	7212	6713	4574	2458	1318	580	96	14	1	–
	1848	3376	947	632	432	287	218	2716	422	124	65	13	13	10	9	3	1	–	–	–
	1849	3384	943	865	447	285	186	2726	423	130	68	18	6	5	4	4	–	–	–	–
	1850	3136	913	787	349	222	186	2457	439	145	52	14	8	5	7	7	2	–	–	–
Hydrocephalus	1851	3384	1048	850	413	229	186	2726	426	122	55	23	9	8	6	6	2	–	–	1
	1852	3598	1123	961	397	290	182	2953	453	118	56	11	8	9	5	4	1	–	–	–
	1853	3505	1092	958	425	251	197	2923	381	120	44	9	7	5	7	4	5	–	–	–
	1854	3302	1024	893	419	257	160	2753	339	110	45	17	8	4	1	4	1	–	–	–

Causes of Death in England at different Periods of Life in each of the Seven Years 1848–54—Mal

CAUSES OF DEATH.	Year.	MALES. All Ages.	Ages at Death. Total under 1 Year.	1	2	3	4	Total under 5 Years.	5–	10–	15–	25–	35–	45–	55–	65–	75–	8
LOCAL DISEASES:																		
4 DISEASES OF THE NERVOUS SYSTEM:	1848	1783	218	175	132	98	109	732	293	125	182	136	137	89	48	30	9	
	1849	1782	236	194	121	85	75	741	248	106	211	141	145	77	76	30	12	
	1850	1738	240	181	108	102	74	700	262	132	187	131	109	87	75	38	15	
34 Cephalitis -	1851	1997	311	217	160	100	101	889	282	139	215	161	116	90	48	42	13	
	1852	2031	296	237	150	106	81	870	284	159	238	127	124	94	79	47	8	
	1853	1987	302	218	150	102	87	859	285	145	225	151	123	96	62	34	8	
	1854	2041	317	243	145	122	80	907	283	173	222	140	120	75	67	40	13	
	1848	3898	58	17	17	9	10	111	40	33	119	208	351	541	832	1021	567	
	1849	3896	110	45	16	12	17	200	52	31	116	191	355	516	772	986	583	
	1850	4078	142	55	23	23	14	257	47	32	119	203	367	513	783	1023	634	
35 Apoplexy -	1851	3920	172	65	34	28	22	321	57	39	111	230	326	502	762	925	548	
	1852	3920	184	49	27	19	17	296	66	38	137	182	330	512	776	939	545	
	1853	4278	207	75	51	23	20	376	61	42	133	198	351	552	805	1027	637	
	1854	4101	197	74	51	41	25	388	75	41	120	188	323	545	702	999	631	
	1848	3213	4	3	3	3	6	19	11	11	45	99	227	359	629	997	720	
	1849	3428	1	7	6	6	6	26	14	7	29	114	246	331	680	1069	803	
	1850	3473	4	3	3	4	4	18	17	13	44	102	236	330	683	1120	772	1
36 Paralysis -	1851	3630	3	3	5	2	8	21	15	14	53	142	264	377	672	1164	803	1
	1852	3748	7	6	4	5	3	25	12	10	41	121	219	380	719	1176	894	1
	1853	4018	3	7	7	6	2	25	16	15	51	119	291	398	750	1359	869	1
	1854	3993	4	7	6	1	5	23	16	15	39	143	287	395	745	1261	941	1
	1848	451	–	–	–	–	–	–	–	–	12	108	175	88	53	12	2	
	1849	449	–	–	–	–	–	–	–	–	18	108	163	93	49	17	–	
	1850	476	–	–	–	–	–	–	–	–	9	116	159	128	44	17	3	
37 Delirium Tremens	1851	449	–	–	–	–	–	–	–	–	19	103	165	101	45	14	2	
	1852	429	–	–	–	–	–	–	–	–	14	101	147	100	50	11	4	
	1853	429	–	–	–	–	–	–	–	–	12	120	143	98	42	12	2	
	1854	485	–	–	–	–	–	–	–	–	10	115	174	123	45	18	3	
	1848	14	1	–	–	–	–	1	3	4	1	1	1	1	1	–	–	
	1849	10	–	–	–	–	–	–	2	1	1	1	1	2	–	2	–	
	1850	21	1	1	–	–	–	2	3	5	6	1	–	1	3	–	–	
38 Chorea -	1851	10	–	–	–	1	–	1	–	1	3	1	–	2	1	–	1	
	1852	19	1	1	–	–	–	2	1	3	5	3	–	1	1	2	1	
	1853	27	1	–	1	–	2	4	5	4	7	–	2	1	–	3	1	
	1854	20	1	–	–	–	2	3	4	2	1	2	3	2	3	–	–	
	1848	838	33	12	7	10	9	71	34	38	122	121	128	108	98	74	37	
	1849	915	34	16	12	7	6	75	41	56	147	140	136	117	86	77	36	
	1850	820	29	12	10	8	8	67	27	49	123	144	126	111	92	50	28	
39 Epilepsy -	1851	931	28	18	11	7	7	71	37	39	135	154	146	126	97	79	38	
	1852	989	28	16	21	7	10	82	34	61	144	157	149	116	104	81	52	
	1853	1158	43	24	16	14	5	102	34	62	164	181	195	151	106	105	54	
	1854	1078	36	20	14	11	14	95	49	56	161	166	159	147	96	95	46	
	1848	94	6	–	1	1	1	9	4	10	20	17	10	11	7	3	3	
	1849	100	13	2	1	1	2	19	6	6	19	12	13	11	6	5	–	
	1850	73	15	1	1	–	–	17	8	3	14	7	11	3	8	2	–	
40 Tetanus -	1851	77	16	–	–	1	1	18	6	5	13	6	7	10	6	4	2	
	1852	90	12	2	3	–	–	17	6	16	14	7	9	7	8	2	3	
	1853	82	10	3	–	1	–	14	6	12	8	12	5	11	6	6	2	
	1854	93	8	–	–	1	1	10	4	6	10	12	17	12	9	9	4	
	1848	172	–	–	–	–	–	–	–	–	6	15	39	30	38	23	20	
	1849	270	–	–	–	–	2	2	1	1	10	39	67	49	38	41	21	
	1850	248	–	–	–	–	–	–	1	1	13	41	50	44	40	37	20	
41 Insanity -	1851	267	–	–	–	–	–	–	1	1	10	42	59	59	45	31	18	
	1852	251	–	–	–	–	1	1	2	1	16	42	59	36	40	36	17	
	1853	205	–	–	–	–	–	–	–	1	2	25	40	44	35	32	22	
	1854	237	–	1	–	1	–	2	6	3	12	32	52	44	38	45	21	
	1848	12836	10870	998	394	208	116	12586	156	38	16	3	12	8	6	3	4	
	1849	13239	11462	926	373	163	84	13008	130	21	15	13	9	8	4	8	2	
	1850	12926	11143	906	351	155	107	12662	168	23	15	4	12	10	14	13	3	
42 Convulsions	1851	13851	11854	1069	375	190	111	13599	150	25	17	6	9	6	6	11	2	
	1852	13902	11803	1074	445	203	116	13641	104	27	15	12	9	11	5	5	7	
	1853	13979	11838	1180	416	194	109	13728	165	29	14	12	5	8	2	8	8	
	1854	13719	11474	1158	460	236	108	13436	175	36	25	7	7	9	12	8	6	
	1848	1710	166	78	61	44	31	380	130	69	123	146	192	210	208	189	53	
	1849	1534	123	66	29	22	21	261	91	63	94	146	186	188	244	184	63	
	1850	1615	132	75	35	20	17	279	82	79	119	134	201	208	252	185	69	
43 Disease of Brain, &c. - -	1851	1691	170	69	41	24	29	337	88	63	135	131	217	217	209	151	93	1
	1852	1952	186	82	40	36	26	370	96	79	115	171	250	264	255	239	90	1
	1853	1906	162	73	48	36	30	349	107	93	133	195	226	253	263	206	88	1
	1854	2027	159	91	41	33	28	352	100	77	129	171	225	275	327	268	108	
6 DISEAS. OF THE ORGANS OF CIRCULATION:																		
	1848	353	6	3	2	3	4	18	23	38	70	47	43	37	43	21	6	
	1849	313	6	5	3	1	5	20	27	17	48	41	34	38	50	31	7	
	1850	322	5	6	2	–	5	18	28	27	55	45	33	43	34	24	12	
44 Pericarditis -	1851	284	9	1	5	–	3	18	15	27	39	43	48	33	28	22	6	
	1852	310	9	2	1	3	1	16	23	23	62	35	44	33	39	28	2	
	1853	293	10	4	3	2	2	21	17	19	48	35	31	45	31	37	9	
	1854	304	5	5	2	4	2	18	25	19	43	49	34	46	27	31	9	

OF DEATH in England at different Periods of Life in each of the Seven Years 1848–54—FEMALES—*cont*

SES OF DEATH.	YEAR.	FEMALES. ALL AGES.	AGES AT DEATH. Total under 1 Year.	1	2	3	4	Total under 5 Years.	5–	10–	15–	25–	35–	45–	55–	65–	75–	85–	95 and upwards.
L DISEASES:																			
SES OF THE NER- US SYSTEM:	1848	1469	137	144	130	87	59	577	230	129	201	111	70	57	42	31	10	2	–
	1849	1418	171	143	97	105	66	582	184	119	209	134	73	54	34	22	7	1	–
	1850	1460	203	163	93	84	67	610	229	114	178	127	78	53	40	19	10	–	–
ephalitis -	1851	1631	208	182	109	103	72	674	234	161	220	132	67	61	41	27	10	2	–
	1852	1655	181	208	111	93	81	674	229	134	239	136	92	46	40	22	10	4	–
	1853	1671	225	178	148	96	79	726	233	141	216	104	70	71	35	29	12	–	–
	1854	1711	222	220	128	118	88	776	250	138	212	125	92	55	37	16	9	1	–
	1848	3704	50	8	9	13	7	87	33	28	148	193	277	488	824	996	531	93	4
	1849	3901	85	38	18	12	19	172	45	25	152	202	274	526	854	983	564	93	7
	1850	4016	97	45	27	8	13	190	36	40	166	191	258	534	835	1042	608	106	6
poplexy -	1851	4028	121	51	31	18	14	235	48	35	170	187	294	520	746	1068	604	109	6
	1852	3976	110	40	27	25	21	224	37	34	131	193	287	506	834	1022	607	95	3
	1853	4218	132	50	25	18	14	239	44	42	145	212	294	536	904	1077	631	92	2
	1854	4265	163	63	31	32	16	305	59	53	160	206	272	603	829	1073	600	104	1
	1848	3458	2	8	10	4	1	25	13	9	38	87	157	286	661	1141	882	149	7
	1849	3900	5	3	7	4	3	22	12	17	37	103	173	378	753	1321	915	161	5
	1850	3844	2	3	7	2	3	17	11	16	41	75	166	326	695	1349	982	148	16
ıralysis -	1851	3937	4	9	5	3	4	25	14	16	50	87	188	337	734	1333	1003	141	8
	1852	4163	5	6	6	3	4	24	18	13	51	92	185	397	800	1364	1036	174	8
	1853	4360	8	5	5	–	5	23	13	21	44	103	205	370	849	1426	1098	196	9
	1854	4338	6	4	8	11	4	33	9	17	47	110	222	429	847	1435	1030	168	11
	1848	67	–	–	–	–	–	–	–	–	3	18	19	18	4	4	–	1	–
	1849	60	–	–	–	–	–	–	–	–	1	15	17	15	4	6	1	–	–
	1850	64	–	–	–	–	–	–	–	–	1	12	26	15	6	3	–	1	–
elirium Tremens	1851	54	–	–	–	–	–	–	–	–	–	13	16	11	6	4	3	1	–
	1852	58	–	–	–	–	–	–	–	–	1	10	20	11	10	3	1	2	–
	1853	79	–	–	–	–	–	–	–	–	1	13	30	24	2	7	2	–	–
	1854	66	–	–	–	–	–	–	–	–	–	17	23	11	9	4	2	–	–
	1848	24	–	–	–	–	–	–	7	2	8	1	2	1	–	1	2	–	–
	1849	24	–	–	–	–	–	–	7	6	6	2	–	–	–	1	2	–	–
	1850	39	–	1	–	–	1	2	5	18	10	2	1	1	2	–	–	–	–
horea -	1851	67	3	–	–	–	2	5	10	26	19	1	–	2	2	2	–	–	–
	1852	54	3	–	1	–	1	5	7	13	19	5	–	3	1	1	–	–	–
	1853	40	1	–	–	–	1	2	11	7	15	1	2	–	–	1	1	–	–
	1854	28	–	1	–	–	–	1	4	9	11	–	1	–	–	1	–	1	–
	1848	735	24	16	10	6	10	66	25	33	124	126	124	74	64	65	32	2	–
	1849	890	15	10	9	10	12	56	38	31	195	148	117	85	94	78	42	6	–
	1850	811	26	7	6	7	4	50	26	45	168	150	97	86	83	73	30	3	–
pilepsy -	1851	829	25	19	5	6	4	60	45	45	165	141	113	85	85	56	31	3	–
	1852	946	18	13	14	6	9	60	23	76	185	151	125	102	85	85	40	12	–
	1853	962	34	12	6	7	8	67	24	47	173	162	134	111	94	98	46	6	–
	1854	974	19	13	15	12	11	70	33	52	164	176	144	107	95	76	46	10	1
	1848	37	5	–	–	–	2	7	2	4	9	1	6	3	4	1	–	–	–
	1849	33	5	1	–	–	1	7	1	1	4	6	4	1	2	6	1	–	–
	1850	35	10	1	–	1	1	13	2	1	4	4	2	–	2	4	2	1	–
etanus -	1851	41	8	2	1	–	–	11	1	2	5	5	5	4	4	3	1	–	–
	1852	55	14	2	1	3	1	21	5	3	5	7	3	2	4	3	2	–	–
	1853	34	8	1	–	1	1	11	2	1	3	2	3	3	1	4	3	1	–
	1854	87	16	3	2	–	2	23	3	1	11	7	9	7	8	8	9	1	–
	1848	208	–	–	–	–	–	–	1	1	5	29	35	34	40	38	21	3	1
	1849	272	–	–	–	–	–	–	–	–	14	30	43	49	60	44	30	2	–
	1850	281	–	–	–	–	–	–	–	1	22	25	42	55	58	49	26	3	–
ısanity -	1851	275	–	–	1	–	–	1	1	2	8	39	41	54	53	50	23	2	1
	1852	284	–	–	–	–	–	–	–	1	22	16	52	56	62	51	21	3	–
	1853	267	–	–	–	–	–	–	2	–	15	30	36	55	54	55	17	3	–
	1854	284	–	2	–	–	–	2	–	3	13	28	48	45	56	47	35	6	1
	1848	9960	8087	859	391	202	132	9641	172	34	34	26	11	12	15	8	6	1	–
	1849	10464	8568	919	373	177	120	10157	159	34	30	23	20	11	10	9	9	2	–
	1850	10074	8202	867	379	197	109	9745	154	36	29	21	24	16	14	10	8	4	–
onvulsions	1851	10761	8710	1030	411	177	89	10417	180	40	37	29	15	13	10	9	9	1	–
	1852	10656	8588	1010	402	191	104	10295	170	45	44	33	18	12	12	13	11	2	–
	1853	10819	8668	1069	397	193	130	10477	167	39	36	28	24	16	13	12	6	1	–
	1854	10860	8592	1132	450	203	114	10491	170	34	34	43	29	12	14	20	9	4	–
	1848	1428	137	84	39	31	28	319	100	78	133	125	139	153	175	134	64	7	1
	1849	1323	108	56	30	20	19	233	75	54	125	113	155	149	182	160	68	9	–
	1850	1335	94	45	23	22	27	211	58	60	116	133	154	177	199	175	64	7	1
isease of Brain,	1851	1410	131	56	33	34	22	276	79	45	139	126	142	190	177	155	74	6	–
&c. - - -	1852	1555	109	67	44	34	19	273	94	70	121	143	153	178	234	187	83	8	2
	1853	1538	130	74	46	34	19	303	72	60	140	140	166	175	186	184	95	15	–
	1854	1587	111	56	55	31	27	280	91	58	125	135	165	192	235	220	77	9	–
L OF THE ORGANS IRCULATION:																			
	1848	317	4	1	3	3	6	17	29	32	53	40	38	40	27	27	9	3	–
	1849	236	8	1	5	4	2	20	22	23	47	39	25	31	18	21	6	2	–
	1850	298	6	2	2	1	1	12	28	29	54	32	23	34	45	35	6	–	–
ericarditis -	1851	279	5	5	3	1	2	16	28	35	42	37	33	30	31	17	9	1	–
	1852	279	3	2	1	4	3	13	26	29	46	41	28	31	31	20	13	1	–
	1853	268	2	3	8	3	2	18	18	23	40	33	39	29	32	29	11	1	–
	1854	290	5	2	3	4	1	15	14	40	48	27	35	33	47	21	7	3	–

CAUSES OF DEATH in England at different Periods of Life in each of the Seven Years 1848–54—MALES.

CAUSES OF DEATH.	YEAR.	MALES.														
		ALL AGES.	AGES AT DEATH.													
			Total under 1 Year.	1	2	3	4	Total under 5 Years.	5–	10–	15–	25–	35–	45–	55–	65–	75– &
LOCAL DISEASES—*cont.*																
5 DISEAS. OF THE ORGANS OF CIRCULATION—*cont.*	1848	216	1	–	–	1	–	2	–	1	11	41	56	40	37	13	10
	1849	202	2	–	–	1	–	3	–	1	10	28	49	52	38	14	2
	1850	190	2	–	1	–	–	3	1	1	6	28	61	47	34	17	3
45 Aneurism - -	1851	198	–	–	–	–	–	–	–	–	1	34	60	59	32	17	3
	1852	172	–	–	1	–	–	1	1	–	9	29	55	46	22	15	2
	1853	202	–	–	1	–	–	1	2	1	8	44	60	61	25	18	2
	1854	219	–	–	–	–	–	–	–	2	9	38	60	46	38	19	7
	1848	4390	88	13	2	19	14	136	79	125	281	538	469	711	855	936	791
	1849	4047	87	22	17	15	11	152	81	112	304	374	571	736	1019	1081	853
46 Disease of Heart, &c. - - -	1850	5249	78	17	13	7	11	126	92	114	344	563	580	830	1114	1141	841
	1851	5264	88	21	19	13	11	152	90	130	364	532	623	803	1081	1104	676
	1852	5616	78	27	6	16	16	143	107	102	352	401	671	855	1182	1208	673
	1853	6344	75	17	16	15	17	140	108	126	389	484	655	951	1420	1459	604
	1854	6264	74	31	15	12	12	144	105	141	381	445	750	968	1309	1391	592
6 DISEASES OF THE RESPIRATORY ORGANS:	1848	479	80	76	31	37	28	261	38	4	11	24	37	29	43	15	6
	1849	485	107	65	30	37	28	276	43	9	9	25	26	40	30	16	9
	1850	615	122	74	64	61	42	363	71	7	11	21	41	41	28	24	4
47 Laryngitis - -	1851	518	111	91	50	41	22	320	58	5	12	19	41	32	25	18	5
	1852	618	147	106	50	48	24	375	59	14	11	24	39	31	36	21	7
	1853	618	163	108	56	43	28	398	54	16	17	29	25	35	29	18	6
	1854	620	154	118	54	58	32	416	48	5	27	27	30	33	21	14	1
	1848	7519	1443	690	288	156	65	2624	142	42	136	211	354	641	1054	1317	880
	1849	7733	1645	698	291	140	86	2858	128	35	131	219	386	646	1054	1397	815
48 Bronchitis - -	1850	7296	1505	624	221	114	69	2533	93	36	104	202	345	588	1062	1400	854
	1851	8704	1753	705	252	137	63	2910	144	48	111	223	432	805	1261	1598	1047
	1852	8744	1824	829	270	125	67	3115	111	35	110	221	453	795	1229	1547	969
	1853	11597	2228	972	344	170	79	4093	129	49	163	270	550	1088	1662	2083	1357
	1854	10593	2095	1041	351	189	91	3767	120	57	170	242	502	912	1416	1775	1160
	1848	738	42	18	9	5	3	77	21	13	69	81	77	90	77	56	26
	1849	540	40	18	9	5	6	78	25	11	66	63	73	58	85	57	25
49 Pleurisy - -	1850	494	29	7	5	2	8	42	9	7	51	57	62	89	71	67	37
	1851	577	27	14	12	7	2	62	17	12	51	67	95	96	104	63	17
	1852	599	24	4	2	7	9	46	25	11	55	82	73	82	97	71	14
	1853	498	20	10	2	6	1	39	11	15	55	55	71	75	87	63	25
	1854	567	24	12	8	9	2	55	11	17	58	66	78	77	104	68	30
	1848	12965	4757	2049	852	412	248	8258	410	133	329	423	709	748	555	530	245
	1849	11998	4812	1954	802	351	249	8201	327	115	331	393	612	655	580	488	244
50 Pneumonia - -	1850	11179	4310	1937	736	346	193	7522	352	118	301	447	681	767	586	529	274
	1851	12215	4695	2154	770	387	228	8295	335	106	381	472	762	840	674	534	252
	1852	11902	4704	2108	718	367	196	8123	325	115	345	435	697	891	658	516	276
	1853	13425	5431	2260	805	391	210	9294	370	117	392	440	877	1126	677	583	312
	1854	13082	4870	2108	862	412	240	8832	351	113	415	444	849	1040	665	625	310
	1848	2270	10	2	1	–	1	14	5	3	19	64	140	231	629	734	319
	1849	2330	15	3	3	–	2	23	3	6	21	70	134	262	620	744	325
51 Asthma - -	1850	2560	14	2	3	3	1	23	7	5	26	67	182	339	715	800	325
	1851	2729	10	3	4	3	2	24	8	4	24	70	204	454	745	812	351
	1852	2439	11	3	2	1	1	18	3	7	31	74	173	358	622	771	372
	1853	2961	6	6	4	3	2	20	4	7	34	62	213	472	796	876	429
	1854	2406	7	3	3	1	1	17	2	5	21	53	150	356	621	776	384
	1848	1429	158	57	32	14	18	279	46	24	101	112	186	217	205	180	80
	1849	1413	171	50	32	19	13	291	31	28	116	112	174	198	206	191	83
52 Disease of Lungs, &c. - - -	1850	1291	141	52	26	13	9	241	28	26	78	125	155	176	217	180	52
	1851	1447	153	61	31	15	9	274	43	28	100	132	175	209	226	184	70
	1852	1434	151	71	28	18	8	276	38	25	93	139	172	219	216	171	38
	1853	1607	174	61	40	19	15	314	35	28	130	177	214	253	257	195	74
	1854	1597	150	64	34	19	15	282	32	25	91	132	178	183	258	174	58
7 DIS. OF THE DIGESTIVE ORGANS:	1848	2210	1073	1019	111	9	2	2214	2	–	–	–	–	–	–	–	–
	1849	2186	1245	1127	107	5	–	2484	1	–	–	–	–	–	–	–	–
	1850	2148	1101	958	83	5	–	2147	–	–	–	–	–	–	–	–	–
53 Teething - -	1851	2361	1227	1043	85	6	–	2361	–	–	–	–	–	–	–	–	–
	1852	2352	1201	1041	106	2	–	2350	2	–	–	–	–	–	–	–	–
	1853	2511	1272	1129	104	5	1	2511	–	–	–	–	–	–	–	–	–
	1854	2201	1114	1024	113	9	–	2260	1	–	–	–	–	–	–	–	–
	1848	267	48	31	27	16	9	131	28	2	15	16	14	18	23	15	4
	1849	243	43	32	16	8	11	110	21	11	8	16	22	20	17	12	4
	1850	245	45	27	10	12	13	116	24	9	11	10	11	17	25	16	5
54 Quinsey - -	1851	201	42	29	16	16	9	112	14	9	16	6	7	7	12	14	3
	1852	203	40	25	14	11	7	97	10	6	20	17	15	11	8	14	5
	1853	253	61	31	24	13	12	141	15	7	14	17	16	13	9	9	–
	1854	158	30	28	16	11	7	101	20	7	25	9	10	9	9	7	2
	1848	303	44	10	7	2	7	70	15	3	18	18	41	37	60	34	17
	1849	326	40	11	3	4	2	60	8	1	21	20	20	58	54	36	14
55 Gastritis - -	1850	244	42	11	3	3	1	60	15	4	12	14	19	30	42	26	12
	1851	352	41	8	7	5	5	66	8	11	17	25	28	55	47	60	25
	1852	321	47	16	6	5	6	80	12	11	20	23	25	33	46	51	17
	1853	293	41	8	4	6	7	66	9	8	12	23	22	44	54	46	11
	1854	346	46	14	8	11	2	83	10	9	19	27	27	51	39	49	19

s of Death in England at different Periods of Life in each of the Seven Years 1848–54—Females—*cont.*

Causes of Death.	Year.	Females. All Ages.	Ages at Death. Total under 1 Year.	1	2	3	4	Total under 5 Years.	5–	10–	15–	25–	35–	45–	55–	65–	75–	85–	95 and upwards.	?
AL DISEASES—*cont.*																				
AS. OF THE ORGANS CIRCULATION—*cont.*	1848	91	2	1	–	–	–	3	–	1	3	11	15	15	20	17	5	1	–	–
	1849	86	3	–	–	–	–	3	–	1	3	14	16	12	16	16	5	–	–	–
	1850	87	1	–	–	–	–	1	–	2	5	9	23	16	13	15	3	–	–	–
Aneurism - -	1851	91	1	–	–	–	–	1	–	1	4	22	19	19	7	14	4	–	–	–
	1852	74	1	–	1	–	–	2	–	1	7	9	23	15	8	6	3	–	–	–
	1853	83	2	1	–	–	1	4	–	–	4	11	9	15	19	14	7	–	–	–
	1854	89	–	–	1	1	–	2	1	–	5	3	24	14	18	12	9	1	–	–
	1848	4317	66	21	7	12	15	121	83	127	337	405	494	638	875	854	345	34	2	2
	1849	5046	70	15	11	2	12	110	100	151	367	412	582	787	1025	1037	421	49	2	3
Disease of Heart,	1850	5211	54	13	5	7	19	98	83	120	388	432	606	864	1048	1098	430	44	–	–
&c. - - -	1851	5701	77	17	15	15	12	136	95	161	397	490	648	885	1248	1125	460	49	3	4
	1852	6016	76	16	16	15	16	139	116	190	430	507	719	914	1251	1211	486	49	2	2
	1853	6520	63	21	20	12	7	123	99	157	487	539	753	1041	1414	1366	545	44	1	1
	1854	6322	68	22	5	15	13	123	92	172	412	529	679	1015	1352	1361	546	41	–	–
ASES OF THE RES-ATORY ORGANS:	1848	388	62	51	42	44	29	228	36	7	12	19	27	21	17	13	5	3	–	–
	1849	373	69	54	42	55	20	240	42	4	11	12	19	22	12	9	2	–	–	–
	1850	438	65	61	43	50	42	261	59	13	12	19	23	19	18	13	1	–	–	–
Laryngitis -	1851	421	86	79	55	42	22	284	42	9	7	25	16	16	10	9	3	–	–	–
	1852	465	91	67	65	45	21	289	49	7	15	27	30	19	13	13	3	–	–	–
	1853	479	97	84	51	42	44	318	47	18	12	21	18	14	17	8	5	1	–	–
	1854	519	95	91	75	60	39	360	44	13	13	23	25	16	9	10	6	–	–	–
	1848	6953	1086	663	267	179	102	2297	108	49	155	195	325	538	932	1300	871	171	10	2
	1849	7093	1245	651	261	132	74	2363	137	47	136	177	308	544	912	1343	923	191	11	1
	1850	7215	1130	627	229	125	68	2179	117	36	133	207	306	562	1000	1421	1038	204	12	–
Bronchitis -	1851	8510	1230	706	286	140	97	2469	143	52	161	239	393	721	1145	1815	1115	237	19	1
	1852	8309	1433	736	287	145	59	2660	117	37	140	224	372	642	1137	1558	1153	250	18	1
	1853	10804	1809	965	385	154	86	3399	141	56	171	266	470	918	1563	2074	1438	293	14	1
	1854	9739	1626	948	384	186	100	3244	126	46	160	238	410	703	1370	1920	1297	233	12	–
	1848	441	30	16	14	5	14	79	20	12	50	48	50	41	61	50	28	1	–	1
	1849	416	36	11	7	8	6	68	23	13	44	39	49	39	49	65	25	1	1	–
	1850	383	27	11	9	3	2	52	19	13	34	49	40	47	52	48	23	3	1	–
Pleurisy -	1851	407	19	10	6	6	1	42	18	16	38	41	45	46	60	72	26	2	1	
	1852	385	20	15	8	4	9	56	16	7	40	41	44	38	55	51	28	8	–	–
	1853	357	23	11	4	6	3	47	9	13	40	28	46	49	52	48	21	3	1	–
	1854	398	15	17	6	2	5	45	10	16	45	30	46	36	70	71	28	1	–	–
	1848	2777	2352	1991	916	487	255	7001	412	125	292	282	321	300	383	386	238	30	4	5
	1849	9306	3537	1869	785	416	235	6862	374	116	295	239	261	267	398	387	231	46	5	7
	1850	9124	3143	1835	691	385	254	6308	363	111	294	282	293	295	404	461	250	57	4	2
Pneumonia -	1851	9786	3299	2068	809	387	243	6866	393	124	309	260	284	323	426	488	267	44	1	1
	1852	9519	3467	1977	737	364	192	6737	320	135	339	245	275	297	401	450	274	44	2	–
	1853	10635	3985	2243	877	472	227	7804	377	140	278	300	244	308	412	462	274	63	2	1
	1854	10441	3603	2280	989	502	244	7618	347	114	327	312	301	297	390	403	279	53	–	–
	1848	1641	7	3	1	2	–	13	7	5	17	48	94	209	404	564	246	28	2	2
	1849	1774	10	3	5	–	1	19	4	8	23	52	115	228	483	537	278	22	3	–
	1850	2014	6	4	–	5	1	16	3	2	20	63	135	275	510	641	314	32	2	1
Asthma -	1851	2167	10	2	3	–	1	16	2	5	30	69	142	324	538	675	322	44	–	–
	1852	1870	5	5	1	–	1	12	4	4	21	49	118	257	439	629	284	33	–	–
	1853	2182	4	6	4	1	2	17	2	3	24	68	161	326	574	631	346	30	–	–
	1854	1805	4	3	2	1	–	10	3	6	20	70	134	269	467	537	310	39	–	–
	1848	1206	104	58	40	14	20	236	46	31	121	121	127	131	138	152	76	7	–	–
	1849	1191	129	56	33	26	12	256	41	33	94	135	122	129	163	148	62	7	1	–
Disease of Lungs,	1850	1128	132	57	20	16	9	234	30	31	100	91	116	125	162	161	69	2	–	1
&c. - - -	1851	1198	160	57	27	20	11	275	32	26	109	116	137	144	145	153	51	10	–	–
	1852	1135	128	55	27	12	6	228	37	23	122	125	126	155	143	121	49	6	–	–
	1853	1185	143	58	27	19	8	255	25	38	110	118	107	121	194	163	43	10	–	1
	1854	1131	99	61	23	20	9	212	30	47	102	128	139	127	172	117	46	11	–	–
OF THE DIGESTIVE ORGANS:	1848	1904	818	966	107	11	1	1903	1	–	–	–	–	–	–	–	–	–	–	–
	1849	2141	1008	988	129	12	3	2140	1	–	–	–	–	–	–	–	–	–	–	–
	1850	1938	845	977	109	5	–	1936	2	–	–	–	–	–	–	–	–	–	–	–
Teething -	1851	2047	958	982	98	8	1	2047	–	–	–	–	–	–	–	–	–	–	–	–
	1852	2061	959	985	103	11	2	2060	1	–	–	–	–	–	–	–	–	–	–	–
	1853	2165	993	1067	98	6	–	2164	1	–	–	–	–	–	–	–	–	–	–	–
	1854	2108	924	1036	117	8	1	2106	2	–	–	–	–	–	–	–	–	–	–	–
	1848	302	48	51	24	22	15	140	29	9	27	19	24	16	20	15	4	1	–	–
	1849	216	29	24	18	16	13	100	18	9	11	11	6	25	14	15	5	2	–	–
	1850	228	40	20	19	10	12	111	27	11	13	12	13	9	11	11	7	2	1	–
Quinsey -	1851	168	28	17	11	9	4	69	18	7	16	13	8	20	5	8	3	–	1	–
	1852	188	29	18	11	15	9	82	33	12	12	13	9	7	11	6	2	1	–	–
	1853	188	32	35	20	11	8	106	18	3	13	11	12	6	11	7	1	–	–	–
	1854	147	15	18	17	11	10	71	18	6	10	7	8	7	6	10	4	–	–	–
	1848	371	20	11	5	9	1	55	21	17	18	49	39	47	52	55	11	5	–	2
	1849	394	27	13	3	4	5	52	14	13	33	53	44	55	66	61	23	8	–	–
	1850	275	29	10	2	4	4	49	12	5	30	32	23	25	37	44	18	–	–	–
Gastritis -	1851	389	30	20	6	5	4	65	10	8	29	36	46	51	59	65	18	2	–	–
	1852	364	34	11	8	6	5	63	15	6	31	25	42	56	48	45	20	3	1	–
	1853	383	36	14	7	3	1	61	11	8	19	38	38	56	62	56	29	5	–	–
	1854	409	46	13	12	11	5	87	16	5	35	35	45	48	61	53	18	3	1	–

CAUSES OF DEATH in England at different Periods of Life in each of the Seven Years 1848–54—MALES.

CAUSES OF DEATH.	YEAR.	ALL AGES.	AGES AT DEATH.														
			Total under 1 Year.	1	2	3	4	Total under 5 Years.	5–	10–	15–	25–	35–	45–	55–	65–	75–
LOCAL DISEASES—*cont.*																	
7 DIS. OF THE DIGESTIVE ORGANS—*continued.*	1848	2241	658	118	82	41	52	951	132	100	176	139	153	177	166	156	82
	1849	2057	607	126	75	38	34	880	111	91	157	145	119	145	169	164	69
	1850	1817	514	127	60	35	31	767	101	69	170	117	130	137	131	142	42
56 Enteritis	1851	1911	559	127	69	40	37	832	136	81	166	104	115	124	150	134	65
	1852	1922	636	116	55	36	37	880	125	73	147	123	86	138	156	129	65
	1853	1895	565	105	69	21	30	790	86	71	178	120	115	150	156	176	46
	1854	1790	550	127	63	32	27	799	111	64	139	108	100	117	136	147	43
	1848	358	46	12	5	10	10	83	47	59	98	61	45	46	43	40	13
	1849	498	36	5	9	9	15	74	55	43	88	60	39	50	38	36	14
	1850	453	36	11	7	7	6	67	33	48	82	45	47	38	43	37	13
57 Peritonitis	1851	482	47	10	9	6	13	85	50	34	82	63	50	43	40	26	7
	1852	535	45	13	11	4	9	82	48	53	77	56	54	52	55	42	31
	1853	539	47	12	6	7	6	78	44	60	84	56	48	53	50	39	28
	1854	570	55	16	9	12	6	98	54	48	91	59	63	56	44	35	21
	1848	251	4	1	4	6	3	18	19	6	17	23	30	42	37	39	18
	1849	201	3	2	1	2	5	13	16	8	12	18	25	31	33	30	13
	1850	215	6	1	2	1	–	10	19	5	13	20	32	26	30	40	18
58 Ascites	1851	207	4	2	4	1	3	14	14	11	21	19	26	43	37	32	19
	1852	254	4	1	5	3	2	15	13	8	17	30	24	50	40	39	17
	1853	296	2	5	3	5	2	17	14	12	22	28	48	35	37	60	18
	1854	289	6	5	2	3	3	19	8	10	14	25	42	44	57	48	21
	1848	395	39	17	9	2	3	70	10	10	37	35	46	55	61	57	13
	1849	342	31	16	4	4	3	58	10	12	24	32	41	49	56	49	11
	1850	351	41	10	5	1	3	60	9	14	19	37	40	57	54	43	16
59 Ulceration (of Intestines)	1851	420	39	15	2	3	4	63	11	8	28	49	54	60	71	60	15
	1852	477	70	16	6	4	2	98	7	14	38	44	49	61	90	59	17
	1853	492	41	11	8	6	1	67	15	19	44	52	53	68	88	61	22
	1854	390	44	18	9	5	1	77	15	10	40	34	40	55	61	44	14
	1848	384	45	1	2	1	2	51	2	3	19	27	33	39	61	93	49
	1849	329	45	3	–	1	2	51	–	3	12	13	18	44	56	68	54
	1850	385	44	4	1	2	2	53	2	–	21	19	27	48	66	78	65
60 Hernia	1851	396	44	7	3	1	–	55	1	3	16	22	23	46	69	104	48
	1852	370	57	4	2	1	1	65	4	4	11	30	30	40	54	76	48
	1853	406	40	5	1	1	6	53	5	3	14	21	33	51	81	91	46
	1854	407	33	5	6	1	–	45	1	2	17	19	32	59	79	92	52
	1848	466	107	4	4	6	5	126	12	18	25	28	27	45	54	75	46
	1849	502	81	8	5	6	6	106	18	18	28	27	28	49	83	76	59
	1850	612	107	3	3	4	6	122	14	13	47	34	39	58	92	104	82
61 Ileus	1851	587	109	7	3	5	1	125	22	24	46	39	40	50	79	100	57
	1852	581	96	9	4	5	7	121	20	11	35	38	31	58	77	123	59
	1853	582	111	13	4	5	2	135	21	13	35	32	35	57	75	106	58
	1854	607	123	8	6	5	3	145	14	15	28	38	39	65	90	99	70
	1848	125	26	2	1	2	2	43	6	–	13	10	10	9	13	16	5
	1849	140	29	3	1	–	3	36	6	5	19	10	13	7	21	15	7
	1850	112	32	1	3	2	3	41	5	2	11	8	10	8	13	11	3
62 Intussusception	1851	145	34	2	1	1	2	40	7	7	14	14	7	14	18	17	6
	1852	138	40	–	1	2	–	43	3	4	17	14	11	9	15	13	9
	1853	133	38	4	3	5	–	50	5	6	11	6	12	13	14	8	8
	1854	132	28	5	2	2	–	37	6	3	15	12	10	15	18	11	5
	1848	92	3	–	2	–	–	5	1	2	3	5	16	16	19	18	6
	1849	89	4	1	–	–	–	5	1	1	2	3	8	13	18	26	12
	1850	109	7	2	1	1	–	11	–	1	5	4	7	18	25	28	10
63 Stricture (of the Intestinal Canal)	1851	95	3	1	–	–	1	5	1	–	1	6	7	15	29	16	15
	1852	122	10	1	–	–	–	11	2	–	–	1	7	23	37	30	11
	1853	106	5	–	–	–	–	5	–	–	5	4	10	20	26	24	11
	1854	97	4	1	–	–	–	5	–	2	7	3	5	21	29	16	9
	1848	1130	231	47	38	27	23	366	45	8	28	47	63	130	183	186	67
	1849	1168	209	57	43	24	23	356	50	14	33	37	72	147	206	179	67
	1850	1085	222	48	32	35	23	360	49	15	15	34	71	123	207	157	58
64 Disease of Stomach, &c.	1851	1075	192	49	30	19	16	306	42	17	26	40	70	135	191	196	48
	1852	1088	189	49	26	20	18	302	39	15	22	36	82	134	195	186	70
	1853	905	105	33	28	19	16	201	38	10	23	34	67	130	186	158	53
	1854	933	124	39	19	17	18	217	33	11	25	33	78	131	170	175	55
	1848	8	1	1	–	–	–	2	–	–	1	–	–	3	–	1	1
	1849	5	–	1	–	–	–	1	–	–	1	1	–	1	–	1	–
	1850	10	1	–	–	–	–	1	–	–	–	1	4	1	–	3	–
65 Disease of Pancreas	1851	5	–	–	–	–	–	–	–	–	–	–	2	1	1	1	–
	1852	2	–	–	–	–	–	–	–	–	–	–	–	1	1	–	–
	1853	3	–	–	–	–	–	–	1	–	–	1	–	–	–	1	–
	1854	9	–	–	–	–	–	–	–	–	–	2	1	2	3	1	–
	1848	805	12	4	5	2	3	26	11	9	40	110	142	150	194	96	25
	1849	713	12	7	5	3	3	30	15	12	23	59	115	171	143	108	34
	1850	729	7	4	7	1	6	25	7	9	36	73	127	144	178	105	25
66 Hepatitis	1851	734	11	3	4	5	4	27	13	6	34	62	118	159	154	123	36
	1852	806	21	4	3	3	3	34	8	9	33	72	115	183	187	130	34
	1853	762	19	4	3	3	3	32	6	8	30	85	121	156	169	120	33
	1854	745	10	7	3	2	–	22	9	11	38	90	105	147	169	117	32

DEATH in England at different Periods of Life in each of the Seven Years 1848–54—FEMALES—*cont.*

OF DEATH.	YEAR.	FEMALES. ALL AGES.	AGES AT DEATH. Total under 1 Year.	1	2	3	4	Total under 5 Years.	5–	10–	15–	25–	35–	45–	55–	65–	75–	85–	95 and upwards.	?
EASES—*cont.*																				
E DIGESTIVE —*continued.*	1848	2328	482	146	83	43	46	800	155	97	245	209	197	194	200	168	56	15	1	–
	1849	2040	399	101	71	37	42	650	126	90	221	214	192	154	164	144	72	12	1	–
itis -	1850	1916	400	114	55	31	38	638	109	79	185	214	169	155	157	138	67	5	–	–
	1851	1943	414	104	53	49	28	648	118	68	190	172	143	165	181	167	81	9	–	1
	1852	1979	442	135	62	35	33	707	121	70	199	188	150	152	159	144	78	10	1	–
	1853	1764	372	112	45	34	24	587	97	62	163	191	159	137	167	141	58	2	–	–
	1854	1824	379	110	71	54	31	645	104	58	162	187	120	129	157	132	76	3	1	–
	1848	880	22	11	8	9	6	56	37	42	197	201	118	80	72	35	21	1	–	–
	1849	806	24	13	5	10	4	56	39	59	175	188	103	72	67	31	15	1	–	–
nitis -	1850	795	19	9	4	6	7	45	52	46	189	145	127	68	58	49	15	1	–	–
	1851	768	29	8	5	3	9	54	49	45	171	154	109	55	51	54	25	1	–	–
	1852	769	29	5	9	8	13	64	29	49	173	153	108	77	57	37	18	3	–	1
	1853	730	22	11	11	6	5	55	36	36	154	139	103	66	67	53	19	2	–	–
	1854	862	36	20	12	9	12	89	39	43	177	155	121	92	73	45	26	2	–	–
	1848	424	1	2	3	–	–	6	6	8	21	40	68	75	79	68	46	7	–	–
	1849	411	4	2	1	1	3	11	12	3	31	42	50	67	81	80	31	2	–	1
s -	1850	449	6	2	2	2	2	14	10	14	18	45	59	75	90	74	47	3	–	–
	1851	417	4	3	3	1	–	11	9	6	15	44	60	82	88	71	30	1	–	–
	1852	444	3	3	1	1	4	12	6	9	23	38	61	73	101	80	35	4	–	–
	1853	457	5	7	2	2	1	17	8	9	24	36	44	72	104	90	51	2	–	–
	1854	459	4	3	4	2	2	15	10	7	18	52	59	84	82	85	42	5	–	–
	1848	455	23	13	9	6	2	53	10	9	65	57	70	58	53	40	19	1	–	–
	1849	475	40	10	6	2	4	62	11	14	59	80	57	55	62	52	18	5	–	–
ation (of In-	1850	440	24	9	4	1	3	41	11	13	71	66	55	51	64	50	15	3	–	–
ines) -	1851	436	33	12	3	2	2	52	10	8	70	59	61	48	52	50	24	2	–	–
	1852	499	45	14	6	3	5	73	10	7	79	59	53	60	66	68	21	2	–	1
	1853	530	55	15	9	5	1	85	8	12	82	78	73	56	73	43	17	2	–	1
	1854	521	55	30	4	10	1	99	15	9	72	66	67	73	62	54	22	1	–	–
	1848	317	11	2	–	–	1	14	–	1	8	5	37	30	81	83	33	5	–	–
	1849	338	7	1	–	–	–	8	2	–	4	10	25	26	82	98	44	7	1	1
	1850	319	10	3	–	1	–	14	–	–	4	12	24	63	73	92	33	4	–	–
a -	1851	312	6	2	1	–	–	9	2	2	10	7	29	43	84	77	43	6	–	–
	1852	313	10	2	–	–	1	13	2	–	2	10	32	58	79	75	41	1	–	–
	1853	373	11	–	–	1	–	12	–	1	4	11	37	69	95	93	46	4	–	1
	1854	421	9	1	–	–	1	11	2	1	1	5	26	78	106	138	47	6	–	–
	1848	466	41	2	4	2	4	53	15	11	34	34	40	38	73	98	53	17	–	–
	1849	480	39	3	4	4	5	55	13	8	37	31	41	65	80	95	48	7	–	–
	1850	557	57	5	3	6	4	75	15	11	43	41	42	67	93	89	53	8	–	–
– – –	1851	520	51	2	6	4	8	71	12	11	35	44	31	70	95	91	50	8	2	–
	1852	507	49	5	4	1	5	64	12	8	34	31	41	54	82	105	68	8	–	–
	1853	565	45	4	5	4	5	63	15	13	29	31	43	61	113	113	71	13	–	–
	1854	617	64	4	4	5	5	82	12	20	35	39	53	68	101	116	75	16	–	–
	1848	87	23	1	–	–	1	25	7	5	8	5	3	11	11	7	5	–	–	–
	1849	132	24	2	–	2	2	30	7	5	11	19	8	13	14	18	7	–	–	–
	1850	110	18	2	–	2	3	25	1	2	9	9	11	14	16	12	9	2	–	–
usception -	1851	123	20	3	3	–	1	27	5	4	10	5	11	15	20	14	12	–	–	–
	1852	112	18	1	1	2	1	23	1	3	9	12	17	14	14	13	6	–	–	–
	1853	111	16	3	1	–	1	21	4	3	9	8	11	12	24	16	3	–	–	–
	1854	126	17	3	3	–	3	26	5	5	5	9	13	15	18	21	10	1	–	–
	1848	114	1	–	–	–	–	1	1	–	1	6	14	22	33	23	11	2	–	–
	1849	144	–	1	–	1	–	2	–	1	4	13	20	18	41	26	17	2	–	–
nre (of the	1850	139	5	–	–	1	–	6	–	–	–	7	24	19	37	30	15	1	–	–
estinal Canal)	1851	145	1	–	–	–	–	1	–	–	7	12	20	19	38	36	11	1	–	–
	1852	169	4	–	–	–	–	4	–	2	4	13	20	33	37	42	14	–	–	–
	1853	135	3	–	–	–	–	3	–	–	3	9	17	24	32	37	7	2	1	–
	1854	160	1	–	–	–	–	1	–	–	5	11	25	32	37	31	18	–	–	–
	1848	1128	167	42	41	24	21	295	41	24	56	83	83	120	192	165	69	6	–	–
	1849	1237	156	45	45	43	24	313	75	24	57	58	104	122	223	176	72	11	1	1
se of Stomach.	1850	1132	134	49	43	37	35	298	64	22	35	67	75	131	195	168	86	10	1	–
- - - -	1851	1160	140	51	28	22	13	254	47	17	46	67	76	123	215	241	63	10	–	1
	1852	1071	128	39	40	20	15	242	52	14	38	65	72	116	178	205	79	10	–	–
	1853	1095	104	45	34	26	23	232	46	25	49	67	88	125	180	198	72	13	–	–
	1854	1085	88	38	33	20	24	203	38	14	47	63	95	140	204	185	82	14	–	–
	1848	7	–	–	–	–	–	–	–	–	–	–	2	3	–	1	1	–	–	–
	1849	4	–	–	–	–	–	–	–	–	–	–	1	2	–	1	–	–	–	–
	1850	7	–	–	–	–	–	–	–	–	–	–	2	2	1	2	–	–	–	–
se of Pancreas	1851	3	–	–	–	–	–	–	–	–	–	1	–	–	–	2	–	–	–	–
	1852	3	–	–	–	–	–	–	–	–	–	–	–	–	3	–	–	–	–	–
	1853	6	–	–	–	–	–	–	–	–	–	2	–	1	1	2	–	–	–	–
	1854	4	–	–	–	–	–	–	–	1	–	–	–	1	2	–	–	–	–	–
	1848	760	5	7	3	2	2	19	10	14	31	70	107	149	170	101	23	4	–	–
	1849	725	4	2	2	5	1	14	13	9	46	67	124	127	167	118	38	1	–	1
	1850	707	9	6	2	–	1	18	6	6	33	66	104	132	172	124	44	2	–	–
titis -	1851	719	7	3	1	6	2	19	6	8	36	67	114	129	174	126	37	3	–	–
	1852	788	12	5	5	2	3	27	7	9	46	66	107	165	163	138	56	4	–	–
	1853	758	7	8	6	1	1	23	10	9	50	68	122	150	181	118	45	2	–	–
	1854	755	6	5	2	3	4	20	10	4	27	62	106	148	180	149	46	3	–	–

CAUSES OF DEATH in England at different Periods of Life in each of the Seven Years 1848–54—MA

CAUSES OF DEATH.	YEAR.	MALES. ALL AGES.	AGES AT DEATH. Total under 1 Year.	1	2	3	4	Total under 5 Years.	5–	10–	15–	25–	35–	45–	55–	65–	75–
LOCAL DISEASES—*cont.*																	
7 DIS. OF THE DIGESTIVE ORGANS—*cont.*	1848	531	168	19	6	5	3	201	9	6	11	20	35	34	63	92	51
	1849	568	190	13	5	9	6	223	11	8	11	23	27	68	67	67	37
	1850	587	180	13	17	8	9	227	11	5	25	21	29	42	75	98	48
67 Jaundice - -	1851	653	189	13	15	6	10	233	11	6	23	22	49	63	76	96	58
	1852	649	222	16	16	6	5	265	13	7	18	21	42	47	79	87	64
	1853	612	204	9	7	7	4	231	15	3	17	20	37	50	90	90	45
	1854	622	247	6	15	12	2	282	9	5	16	20	21	44	69	97	54
	1848	1903	40	10	10	2	7	78	32	21	64	142	318	391	475	393	72
	1849	1878	44	7	2	6	8	67	19	24	69	118	285	380	474	343	92
	1850	1841	49	16	6	3	4	78	18	13	64	137	290	409	458	288	63
68 Disease of Liver -	1851	1995	60	11	4	6	7	88	29	19	57	132	339	477	475	391	76
	1852	2047	49	16	9	7	4	85	22	20	61	169	327	473	469	345	67
	1853	2141	45	13	9	2	6	75	21	14	82	171	337	476	499	343	113
	1854	2135	45	11	12	3	8	79	27	16	75	169	312	481	534	336	99
	1848	28	–	5	1	–	–	6	1	1	2	2	6	5	2	3	–
	1849	33	1	3	–	–	2	6	–	1	1	4	3	11	2	3	1
	1850	25	3	2	1	–	–	6	1	1	–	1	3	6	5	2	–
69 Disease of Spleen -	1851	34	2	2	–	–	–	4	–	2	3	4	6	4	7	4	–
	1852	40	5	4	1	1	–	11	–	–	4	2	5	4	11	2	–
	1853	23	2	1	–	1	–	4	–	1	1	3	5	3	3	3	–
	1854	36	1	2	1	–	1	5	1	1	2	6	8	5	6	2	–
8 DIS. OF THE URINARY ORGANS:	1848	116	2	2	3	1	–	8	–	2	11	18	20	13	18	19	6
	1849	122	4	–	–	2	–	6	4	2	11	13	13	14	31	19	9
	1850	119	2	1	–	1	1	5	2	4	8	13	16	16	29	16	10
70 Nephritis - -	1851	120	2	4	1	2	1	10	6	–	12	18	15	16	22	17	4
	1852	129	2	2	3	1	1	9	3	3	3	24	10	22	23	19	13
	1853	154	4	–	3	3	1	11	5	2	10	13	17	30	26	24	14
	1854	125	1	2	4	2	1	10	4	5	8	11	19	18	16	21	13
	1848	260	–	1	1	1	1	4	7	4	29	44	52	51	32	23	7
	1849	270	–	–	–	2	–	2	7	8	27	44	58	50	35	32	5
	1850	261	–	1	–	1	1	3	8	7	21	47	45	39	43	22	6
71 Nephria (or Bright's Disease) - -	1851	309	–	3	–	1	4	8	8	6	32	48	45	64	56	32	6
	1852	372	3	–	2	1	1	7	6	3	32	72	77	71	62	32	9
	1853	387	2	–	1	1	3	7	3	15	36	53	87	87	53	36	9
	1854	463	1	–	3	5	1	10	13	9	40	63	99	94	67	58	20
	1848	70	6	–	1	2	–	9	–	–	3	2	1	8	8	18	15
	1849	64	2	–	2	1	2	7	–	2	5	5	4	3	9	13	12
	1850	64	5	–	2	–	–	7	–	1	3	2	5	9	12	16	8
72 Ischuria - -	1851	67	3	1	–	–	–	4	2	1	3	3	2	9	7	23	13
	1852	75	7	1	2	–	–	10	2	1	–	3	7	9	12	18	11
	1853	84	2	2	–	–	–	4	1	–	2	5	5	9	9	29	19
	1854	84	2	1	–	1	2	6	–	1	2	9	9	11	8	22	12
	1848	238	–	–	–	–	1	1	7	7	28	45	46	42	33	24	5
	1849	290	1	2	3	1	2	9	6	8	32	44	62	45	49	31	6
	1850	280	1	1	–	–	–	2	5	11	34	58	47	39	49	35	11
73 Diabetes - -	1851	261	1	–	1	–	1	3	1	10	40	52	46	35	38	26	9
	1852	283	–	2	2	–	–	4	4	6	41	45	46	42	48	37	10
	1853	285	1	–	1	2	–	4	6	11	35	35	39	57	44	39	15
	1854	298	1	–	–	–	1	2	5	10	38	37	50	64	48	35	9
	1848	202	1	3	6	1	1	12	10	10	7	4	9	17	40	56	32
	1849	196	6	–	2	4	–	12	3	3	5	4	7	22	24	70	42
	1850	223	–	4	4	2	3	13	3	4	7	8	13	18	40	74	39
74 Stone - - -	1851	183	1	2	1	4	4	12	9	3	5	2	2	14	30	36	39
	1852	190	1	–	1	2	2	6	11	3	4	4	5	17	32	50	42
	1853	207	–	2	1	6	3	12	9	3	5	10	7	13	36	70	39
	1854	174	–	2	2	4	7	15	15	6	6	8	5	10	28	49	32
	1848	180	4	1	1	1	–	7	4	1	4	9	14	12	30	56	39
	1849	190	2	–	–	1	–	3	3	1	3	10	13	15	31	70	32
	1850	164	1	1	–	–	–	2	3	–	3	4	6	18	29	51	41
75 Cystitis - -	1851	165	5	2	–	2	–	9	2	1	6	7	11	7	25	47	45
	1852	182	2	1	–	1	–	4	1	–	8	12	8	16	38	49	41
	1853	186	3	–	–	–	1	4	2	2	14	9	15	11	29	68	35
	1854	225	2	–	1	–	1	4	1	1	7	9	16	27	52	54	50
	1848	207	1	–	–	–	–	1	–	2	5	10	27	21	44	61	28
	1849	175	1	–	–	–	–	1	–	1	4	14	17	26	31	38	37
76 Stricture of the Urethra - -	1850	200	1	–	–	–	–	1	–	–	3	12	23	30	32	56	37
	1851	241	–	–	1	–	–	1	–	–	4	18	31	30	34	62	50
	1852	246	–	–	–	–	1	1	–	2	7	19	28	36	46	63	40
	1853	239	1	–	–	–	2	3	–	1	3	15	32	30	35	62	51
	1854	256	2	–	–	–	–	2	–	–	2	15	38	36	51	66	40
	1848	1100	4	3	3	2	5	17	8	14	30	45	79	114	188	326	231
	1849	1124	6	4	4	–	3	17	7	10	44	66	77	107	193	350	290
77 Disease of Kidneys, &c. - - -	1850	1231	4	6	2	4	4	20	14	8	45	63	99	132	208	357	244
	1851	1295	9	3	2	6	1	21	11	10	33	71	91	110	237	390	337
	1852	1350	13	2	5	3	2	25	13	15	44	76	99	133	211	413	277
	1853	1416	6	4	6	2	6	24	13	15	44	82	124	150	223	401	286
	1854	1353	5	2	5	7	1	20	18	16	48	80	102	143	221	413	295

OF DEATH in England at different Periods of Life in each of the Seven Years 1848–54—FEMALES—*cont.*

ES OF DEATH.	YEAR.	FEMALES. ALL AGES.	AGES AT DEATH. Total under 1 Year.	1	2	3	4	Total under 5 Years.	5–	10–	15–	25–	35–	45–	55–	65–	75–	85–	95 and upwards.	?
DISEASES—*cont.*																				
THE DIGESTIVE GANS—*cont.*	1848	524	108	9	7	8	6	138	5	–	21	36	31	55	74	101	52	10	–	
	1849	598	114	7	16	7	5	149	7	3	21	29	35	64	85	129	75	10	–	
	1850	579	120	10	15	9	5	157	12	4	15	36	38	49	91	109	59	9	–	
	1851	629	133	7	13	5	3	161	12	5	16	30	58	59	101	107	65	15	–	
	1852	632	117	8	19	8	5	157	7	3	18	46	43	54	91	129	73	10	1	
	1853	627	120	11	10	4	6	151	10	2	17	48	39	59	86	128	70	15	2	
	1854	642	150	8	20	11	9	198	5	2	17	36	49	58	88	104	68	15	2	
ndice	1848	1680	33	11	9	8	4	65	17	14	70	142	261	299	420	291	98	9	–	
	1849	1761	39	5	8	4	4	60	12	14	57	142	245	337	410	303	119	11	–	
	1850	1712	32	8	5	5	4	54	15	22	64	145	229	369	401	329	80	3	1	
	1851	1714	27	10	7	5	3	52	16	8	66	139	224	369	434	290	107	8	–	
	1852	1901	35	9	5	4	3	56	22	16	62	151	274	381	469	347	116	7	–	
	1853	1998	41	15	7	3	3	69	20	19	74	161	274	394	502	372	99	13	1	
	1854	1857	32	9	4	7	4	56	17	11	57	131	267	388	474	344	107	5	–	
ease of Liver	1848	11	–	–	–	–	–	–	–	–	2	2	2	1	2	2	–	–	–	
	1849	23	1	1	–	–	2	4	–	–	1	3	4	2	6	3	–	–	–	
	1850	32	–	3	1	–	–	4	1	3	2	2	3	9	4	4	–	–	–	
	1851	32	–	2	1	–	–	3	–	–	4	5	5	6	5	1	2	1	–	
	1852	34	2	2	–	–	–	4	1	–	5	3	1	5	7	7	1	–	–	
	1853	41	2	3	–	1	–	6	–	–	1	7	4	10	8	4	1	–	–	
	1854	35	–	3	2	1	1	7	1	–	2	6	2	4	4	6	3	–	–	
F THE URINARY ORGANS:																				
phritis	1848	47	3	–	1	2	1	7	–	–	5	9	4	6	7	4	5	–	–	
	1849	50	1	1	1	1	–	4	2	2	4	3	5	3	11	13	3	–	–	
	1850	59	2	1	–	–	1	4	2	3	2	11	5	6	10	8	7	–	–	
	1851	63	3	2	–	–	–	6	3	2	4	5	6	10	12	14	3	–	–	
	1852	68	1	1	1	–	–	3	5	1	5	5	10	11	12	13	3	–	–	
	1853	83	2	–	1	3	1	7	2	6	9	7	13	7	17	13	2	–	–	
	1854	80	–	–	5	1	–	6	–	2	6	9	12	15	15	12	3	–	–	
phria (or Bright's Disease)	1848	162	–	–	1	–	1	2	2	3	19	47	31	18	24	11	5	–	–	
	1849	130	–	1	–	2	1	4	3	4	13	19	31	18	22	11	5	–	–	
	1850	169	–	1	–	–	–	1	4	3	25	31	30	23	25	15	12	–	–	
	1851	168	–	–	–	–	1	1	2	8	20	25	36	25	27	16	7	1	–	
	1852	198	1	–	2	2	4	9	4	6	24	33	30	30	28	24	8	2	–	
	1853	254	–	2	–	4	1	7	7	2	28	46	49	52	36	23	4	–	–	
	1854	313	–	2	–	1	4	7	9	9	38	57	61	50	47	29	6	–	–	
huria	1848	16	1	–	–	–	1	2	–	–	1	2	2	1	2	4	2	1	–	
	1849	22	1	1	–	–	–	3	–	–	1	3	1	1	2	8	1	2	–	
	1850	27	–	–	1	–	–	1	1	–	2	1	3	4	6	5	2	1	1	
	1851	33	4	–	1	–	1	6	–	–	2	5	2	5	4	7	2	–	–	
	1852	31	2	–	–	–	1	3	–	1	–	5	3	3	9	3	4	–	–	
	1853	25	2	–	–	–	–	2	–	1	1	4	3	4	7	2	1	–	–	
	1854	34	–	–	–	–	1	1	1	–	1	3	5	3	9	5	5	1	–	
ıbetes	1848	104	–	2	–	–	–	2	1	5	16	20	22	19	14	4	1	–	–	
	1849	126	1	–	–	–	–	1	3	8	25	26	24	15	18	4	1	1	–	
	1850	142	1	–	–	–	–	1	2	5	21	25	26	26	18	14	4	–	–	
	1851	142	1	1	2	–	–	4	6	6	12	31	21	28	13	20	1	–	–	
	1852	119	1	2	–	–	–	2	–	4	22	15	23	10	22	17	4	–	–	
	1853	127	3	1	3	–	–	7	6	7	13	27	23	14	14	13	3	–	–	
	1854	138	–	2	–	–	1	3	5	6	19	26	20	30	12	15	2	–	–	
ne	1848	20	1	–	1	–	–	2	–	–	1	–	2	1	4	6	4	–	–	
	1849	23	1	–	–	–	–	1	–	2	2	2	4	5	5	2	2	–	–	
	1850	26	–	–	–	–	–	–	2	–	2	3	1	5	6	5	2	1	–	
	1851	21	–	–	–	–	–	–	1	2	–	1	1	1	3	9	2	–	–	
	1852	18	–	–	–	–	–	–	1	–	–	–	1	1	1	9	5	–	–	
	1853	17	–	–	–	–	–	–	1	–	–	2	2	1	6	3	2	–	–	
	1854	9	–	–	–	–	–	–	–	–	–	–	3	–	3	1	2	–	–	
ystitis	1848	50	–	–	1	–	–	1	1	2	5	8	6	6	6	8	7	–	–	
	1849	49	1	–	1	–	–	2	2	2	6	2	4	5	9	9	8	1	–	
	1850	50	2	–	2	–	–	4	1	–	3	3	4	6	9	9	8	–	–	
	1851	47	–	2	1	1	–	4	–	1	2	3	7	7	8	7	7	1	–	
	1852	49	1	1	2	1	–	5	3	2	5	8	6	2	11	4	3	–	–	
	1853	50	2	–	–	–	–	2	–	1	3	5	6	4	10	10	6	3	–	
	1854	51	1	–	–	–	–	1	3	1	3	5	5	7	6	14	6	–	–	
trieture of the Urethra	1848	4	–	–	–	–	–	–	–	–	–	–	2	–	1	–	1	–	–	
	1849	4	–	–	–	–	–	–	–	1	–	–	–	–	1	–	2	–	–	
	1850	7	–	–	–	–	–	–	–	–	–	2	–	1	–	2	2	–	–	
	1851	3	–	–	–	–	–	–	–	–	–	–	–	–	2	–	1	–	–	
	1852	5	–	–	–	–	–	–	1	–	–	1	–	–	1	1	1	–	–	
	1853	2	–	–	–	–	–	–	–	–	–	–	1	1	–	–	–	–	–	
	1854	–	–	–	–	–	–	–	–	–	–	–	–	–	–	–	–	–	–	
Disease of Kidneys, &c.	1848	265	1	–	2	3	1	7	8	6	18	33	27	44	47	59	23	1	1	
	1849	294	3	2	–	2	–	7	6	3	18	31	31	43	65	58	27	5	–	
	1850	309	–	4	–	–	–	4	7	3	26	33	54	48	65	49	19	1	–	
	1851	328	2	3	–	1	–	6	4	9	26	49	39	51	62	57	24	1	–	
	1852	374	4	5	1	3	3	16	5	4	26	47	41	64	66	70	31	4	–	
	1853	377	5	3	3	2	1	14	4	5	24	45	54	57	71	74	25	3	–	
	1854	423	5	5	1	5	3	19	4	7	36	49	61	62	75	72	33	3	–	

Causes of Death in England at different Periods of Life in each of the Seven Years 1848–54—Males

Causes of Death	Year	MALES. All Ages.	Ages at Death. Total under 1 Year.	1	2	3	4	Total under 5 Years.	5–	10–	15–	25–	35–	45–	55–	65–	75–	85–
LOCAL DISEASES—*cont.*																		
9 DISEA. OF THE ORGANS OF GENERATION:	1848	–	–	–	–	–	–	–	–	–	–	–	–	–	–	–	–	–
	1849	–	–	–	–	–	–	–	–	–	–	–	–	–	–	–	–	–
	1850	–	–	–	–	–	–	–	–	–	–	–	–	–	–	–	–	–
78 Paramenia -	1851	–	–	–	–	–	–	–	–	–	–	–	–	–	–	–	–	–
	1852	–	–	–	–	–	–	–	–	–	–	–	–	–	–	–	–	–
	1853	–	–	–	–	–	–	–	–	–	–	–	–	–	–	–	–	–
	1854	–	–	–	–	–	–	–	–	–	–	–	–	–	–	–	–	–
	1848	–	–	–	–	–	–	–	–	–	–	–	–	–	–	–	–	–
	1849	–	–	–	–	–	–	–	–	–	–	–	–	–	–	–	–	–
	1850	–	–	–	–	–	–	–	–	–	–	–	–	–	–	–	–	–
79 Ovarian Dropsy -	1851	–	–	–	–	–	–	–	–	–	–	–	–	–	–	–	–	–
	1852	–	–	–	–	–	–	–	–	–	–	–	–	–	–	–	–	–
	1853	–	–	–	–	–	–	–	–	–	–	–	–	–	–	–	–	–
	1854	–	–	–	–	–	–	–	–	–	–	–	–	–	–	–	–	–
	1848	–	–	–	–	–	–	–	–	–	–	–	–	–	–	–	–	–
	1849	–	–	–	–	–	–	–	–	–	–	–	–	–	–	–	–	–
	1850	–	–	–	–	–	–	–	–	–	–	–	–	–	–	–	–	–
80 Childbirth -	1851	–	–	–	–	–	–	–	–	–	–	–	–	–	–	–	–	–
	1852	–	–	–	–	–	–	–	–	–	–	–	–	–	–	–	–	–
	1853	–	–	–	–	–	–	–	–	–	–	–	–	–	–	–	–	–
	1854	–	–	–	–	–	–	–	–	–	–	–	–	–	–	–	–	–
	1848	6	4	–	–	–	–	4	–	–	–	–	–	–	–	1	–	1
	1849	24	9	2	–	–	–	11	–	–	2	1	2	2	3	2	1	–
	1850	13	1	–	–	–	–	1	–	–	2	3	1	1	–	3	1	–
81 Disease of the Organs of Generation - - -	1851	32	8	–	–	–	–	8	–	–	4	4	1	4	3	6	2	–
	1852	16	3	–	–	–	–	3	1	–	3	1	2	1	1	2	2	–
	1853	12	1	1	1	–	–	3	–	–	1	1	2	2	1	2	–	1
	1854	23	3	1	–	–	–	4	–	1	–	–	3	4	6	2	3	–
10 DIS. OF THE ORGANS OF LOCOMOTION:	1848	22	–	–	1	–	–	1	4	1	3	1	4	2	3	–	3	–
	1849	30	1	–	–	–	1	2	3	4	6	4	3	2	3	2	1	–
	1850	34	1	–	–	–	–	1	1	9	9	1	4	3	4	–	2	–
82 Arthritis -	1851	46	1	–	–	–	–	1	10	5	11	6	4	4	2	2	1	–
	1852	49	–	–	2	–	2	4	5	7	8	3	3	5	4	9	1	–
	1853	56	1	–	1	1	1	4	4	9	7	8	2	6	7	6	3	–
	1854	71	3	2	–	1	3	9	8	9	10	6	10	4	5	8	2	–
	1848	542	–	–	2	–	–	2	26	25	63	60	56	59	97	87	35	1
	1849	615	3	1	2	3	3	12	16	32	75	65	85	97	87	95	44	2
	1850	698	3	–	1	1	3	8	39	53	85	68	80	105	111	111	37	1
83 Rheumatism -	1851	696	3	1	–	–	4	8	38	61	100	73	78	90	96	106	41	2
	1852	743	3	–	–	–	4	7	53	59	94	58	110	88	120	108	43	1
	1853	746	4	–	2	1	6	13	37	64	111	67	86	98	119	101	43	1
	1854	482	–	–	2	1	1	4	19	31	48	37	54	81	83	84	35	6
	1848	442	9	7	4	6	9	35	49	54	112	57	37	32	38	20	10	–
	1849	614	23	12	9	10	12	66	68	65	147	60	54	49	50	30	18	1
	1850	544	16	7	10	4	6	43	58	76	116	56	55	47	52	28	10	–
84 Disease of Joints, &c. - - -	1851	579	25	21	16	15	10	87	77	57	112	69	43	47	50	28	9	–
	1852	610	22	12	9	11	6	60	73	88	137	70	52	37	45	37	11	–
	1853	662	13	15	16	10	19	73	83	83	139	79	47	55	49	39	13	1
	1854	749	19	22	21	12	14	88	91	111	151	68	57	71	59	42	11	–
11 DIS. OF THE INTEGUMENTARY SYSTEM:	1848	58	5	1	–	–	–	6	–	–	–	–	4	9	20	11	7	1
	1849	64	–	–	–	–	–	–	–	1	1	4	6	20	7	19	5	1
	1850	102	3	–	1	–	–	4	–	–	4	2	10	17	19	31	13	1
85 Carbuncle -	1851	112	1	–	–	–	–	1	–	–	2	–	10	14	43	27	11	4
	1852	167	3	–	1	–	–	4	–	–	8	5	17	21	49	38	22	3
	1853	190	4	–	–	1	–	5	–	–	7	7	18	41	47	41	21	3
	1854	218	2	1	–	–	–	3	–	2	3	12	21	41	56	50	26	4
	1848	245	71	12	9	2	11	105	8	8	12	12	12	25	17	23	20	3
	1849	356	152	25	9	10	8	204	18	15	18	9	14	23	26	18	7	2
	1850	245	74	23	11	7	1	116	18	6	20	10	16	18	14	14	10	1
86 Phlegmon -	1851	285	72	25	12	2	7	118	15	6	16	17	19	18	28	35	11	1
	1852	201	68	6	10	2	1	87	9	9	8	7	13	17	21	21	7	1
	1853	166	46	9	3	2	2	62	16	9	12	5	6	13	13	17	13	–
	1854	134	33	5	1	1	2	42	7	3	9	5	15	14	15	12	10	1
	1848	81	42	13	3	2	1	61	3	2	2	1	1	–	1	5	4	1
	1849	106	60	10	2	5	–	77	–	2	5	6	2	3	4	2	4	1
	1850	87	54	11	2	2	1	70	–	–	1	–	2	2	3	7	1	1
87 Disease of Skin, &c.	1851	117	68	16	4	–	–	88	2	3	1	1	2	2	3	6	8	1
	1852	122	67	14	3	–	2	86	1	1	4	2	3	4	7	9	3	1
	1853	116	70	6	5	1	–	82	1	–	4	4	2	2	8	6	4	3
	1854	139	81	10	4	4	2	101	1	1	3	–	3	3	11	9	7	–
DIS. OF GROWTH, NUTRITION, AND DECAY:																		
	1848	91	71	4	1	1	2	79	5	2	4	–	–	–	–	1	–	–
12 MALFORMATIONS:	1849	100	84	4	3	1	–	92	2	3	2	–	–	1	–	–	–	–
	1850	103	80	5	4	3	–	92	3	1	4	3	–	–	–	–	–	–
88 Cyanosis -	1851	138	131	2	–	–	–	133	4	1	–	–	–	–	–	–	–	–
	1852	162	138	2	3	1	5	149	3	1	6	–	1	2	–	–	–	–
	1853	159	128	6	2	1	1	138	4	5	8	1	–	1	2	–	–	–
	1854	162	133	7	3	–	3	146	3	2	4	1	3	–	3	–	–	–

OF DEATH in England at different Periods of Life in each of the Seven Years 1848-54—FEMALES—*cont.*

USES OF DEATH.	YEAR.	FEMALES. ALL AGES.	AGES AT DEATH. Total under 1 Year.	1	2	3	4	Total under 5 Years.	5–	10–	15–	25–	35–	45–	55–	65–	75–	85–	85 and upwards.	?
L DISEASES—*cont.*																				
DBIRTH AND DIS. THE ORGANS OF NERATION:																				
Paramenia - -	1848	138	–	–	–	–	–	–	–	3	88	8	10	17	10	2	–	–	–	–
	1849	139	–	–	–	–	–	–	–	11	74	10	13	21	9	1	–	–	–	–
	1850	127	–	–	–	–	–	–	–	5	75	8	6	20	10	1	–	–	–	–
	1851	87	–	–	–	–	–	–	–	4	50	17	7	8	1	–	–	–	–	–
	1852	98	–	–	–	–	–	–	–	4	63	9	5	14	2	1	–	–	–	–
	1853	115	–	–	–	–	–	–	–	7	66	15	3	20	4	–	–	–	–	–
	1854	70	–	–	–	–	–	–	–	3	41	13	3	8	2	–	–	–	–	–
Ovarian Dropsy -	1848	202	–	–	–	–	–	–	–	–	11	41	39	47	38	22	4	–	–	–
	1849	214	–	–	–	–	–	–	–	–	12	36	56	51	43	12	3	–	1	–
	1850	219	–	–	–	–	–	–	–	–	17	37	48	50	43	23	1	–	–	–
	1851	196	–	–	–	–	–	–	–	3	14	31	34	57	37	16	3	1	–	–
	1852	178	–	–	–	–	–	–	–	–	14	39	48	34	22	14	7	–	–	–
	1853	217	–	–	–	–	–	–	–	–	12	36	59	52	30	21	7	–	–	–
	1854	220	–	–	–	–	–	–	–	–	12	37	56	62	33	17	3	–	–	–
Childbirth (*see also* Metria, No. 16.) -	1848	2080	–	–	–	–	–	–	–	–	394	845	792	48	–	–	–	–	–	1
	1849	2174	–	–	–	–	–	–	–	–	453	899	753	67	–	–	–	–	–	2
	1850	2139	–	–	–	–	–	–	–	–	369	898	804	65	1	–	–	–	–	2
	1851	2281	–	–	–	–	–	–	–	–	423	950	848	60	–	–	–	–	–	–
	1852	2275	–	–	–	–	–	–	–	–	420	947	857	51	–	–	–	–	–	–
	1853	2268	–	–	–	–	–	–	–	–	462	935	823	48	–	–	–	–	–	–
	1854	2055	–	–	–	–	–	–	–	–	419	904	691	41	–	–	–	–	–	–
Disease of Uterus, &c. - - -	1848	695	–	–	2	–	–	2	–	2	56	111	141	158	136	69	19	1	–	–
	1849	692	4	3	1	3	–	11	–	2	42	100	146	168	120	82	20	1	–	–
	1850	689	1	1	1	–	–	3	–	1	44	98	168	160	117	72	21	5	–	–
	1851	730	–	–	1	–	–	1	1	2	48	107	161	164	134	84	27	2	–	–
	1852	683	1	3	4	–	–	8	–	2	52	102	156	160	113	69	18	2	–	1
	1853	731	1	1	–	–	–	2	–	1	37	130	160	160	128	81	29	3	–	–
	1854	771	3	1	2	–	–	6	–	1	44	117	175	191	137	75	22	3	–	–
OF THE ORGANS LOCOMOTION:																				
Arthritis - -	1848	21	1	1	–	1	–	3	2	1	4	1	2	2	–	2	4	–	–	–
	1849	24	2	1	1	–	1	5	1	2	4	1	3	3	3	2	–	–	–	–
	1850	20	2	1	–	–	–	3	1	2	5	1	2	–	1	5	–	–	–	–
	1851	26	–	–	2	1	1	4	–	2	5	3	1	2	5	4	–	–	–	–
	1852	35	–	1	–	–	1	2	6	8	1	4	5	2	4	2	1	–	–	–
	1853	25	1	–	2	–	–	3	5	3	1	3	2	2	4	2	–	–	–	–
	1854	30	5	1	1	1	2	10	–	4	5	2	4	1	3	1	–	–	–	–
Rheumatism -	1848	548	–	1	–	1	–	2	14	40	62	49	53	67	110	103	47	1	–	–
	1849	601	–	1	1	3	2	7	17	45	63	43	60	95	108	120	36	6	–	1
	1850	662	1	1	1	–	2	5	34	48	78	63	59	83	119	116	52	5	–	–
	1851	627	1	2	–	1	–	4	35	53	91	47	78	72	104	97	42	4	–	–
	1852	733	3	3	–	2	6	14	37	78	87	82	65	75	116	127	50	6	1	1
	1853	697	1	1	–	4	2	8	24	47	84	51	71	80	121	142	66	3	–	–
	1854	497	1	–	1	1	–	3	16	23	46	32	47	59	95	122	48	6	–	–
Disease of Joints, &c. - - -	1848	372	12	11	6	6	13	48	42	45	62	37	50	33	30	19	5	–	–	1
	1849	494	28	9	11	7	8	63	56	50	97	55	56	44	31	32	7	3	–	–
	1850	419	16	2	11	7	8	44	51	45	58	53	54	23	38	30	10	2	–	–
	1851	441	19	7	9	11	12	58	54	42	63	55	48	41	44	31	5	–	–	–
	1852	445	18	11	12	10	5	56	52	43	72	64	51	33	39	30	5	–	–	–
	1853	484	25	15	10	11	12	73	47	55	93	50	46	43	36	25	15	1	–	–
	1854	650	31	18	14	14	12	89	68	82	114	68	73	59	48	39	9	1	–	–
OF THE INTEGU MENTARY SYSTEM:																				
Carbuncle - -	1848	33	3	–	–	–	–	3	–	–	1	2	2	3	7	9	4	1	1	–
	1849	17	2	1	–	–	–	3	–	–	–	2	3	2	3	1	3	–	–	–
	1850	32	2	1	–	–	1	4	–	–	–	–	6	2	8	6	3	3	–	–
	1851	49	4	–	–	–	–	4	–	–	2	3	4	4	13	12	7	–	–	–
	1852	66	1	1	–	–	–	2	1	1	1	3	6	10	12	15	11	3	1	–
	1853	62	3	–	–	–	–	3	–	–	7	6	5	11	7	10	13	–	–	–
	1854	82	6	–	–	–	–	6	1	–	3	6	7	10	11	23	10	4	1	–
Phlegmon - -	1848	181	38	14	9	7	6	74	5	6	11	13	15	14	17	16	10	–	–	–
	1849	289	99	22	14	11	4	150	11	5	20	11	21	15	21	22	11	2	–	–
	1850	177	49	20	12	6	3	90	9	3	10	12	8	6	19	15	5	–	–	–
	1851	196	52	15	11	5	1	84	17	4	12	14	16	8	14	16	6	3	–	–
	1852	164	47	9	9	4	2	71	9	7	6	9	15	5	13	18	8	3	–	–
	1853	143	47	17	10	4	1	79	3	10	7	10	4	5	9	9	6	1	–	–
	1854	105	26	11	3	3	1	44	7	3	2	9	6	4	11	11	7	1	–	–
Disease of Skin, &c. -	1848	72	35	7	1	1	–	44	1	–	3	6	4	3	2	5	4	–	–	–
	1849	85	37	14	–	3	–	54	2	1	3	3	4	5	4	4	5	–	–	–
	1850	82	38	12	4	1	–	55	–	–	4	2	2	1	9	6	3	–	–	–
	1851	81	39	3	2	–	–	44	3	1	4	4	3	6	7	4	5	–	–	–
	1852	110	61	6	5	1	2	75	–	1	4	5	3	3	4	8	5	2	–	–
	1853	89	43	9	2	1	–	55	3	1	3	2	5	2	7	3	8	–	–	–
	1854	119	62	5	2	3	2	74	1	1	2	4	6	5	8	12	4	2	–	–
F GROWTH, NUTRI-, AND DECAY:																				
FORMATIONS:																				
Cyanosis - -	1848	76	64	4	1	3	–	72	1	–	3	–	–	–	–	–	–	–	–	–
	1849	61	53	1	–	2	–	56	3	1	–	1	–	–	–	–	–	–	–	–
	1850	64	50	3	3	–	1	57	1	3	2	–	–	–	1	–	–	–	–	–
	1851	92	82	4	–	–	–	86	2	3	1	–	–	–	–	–	–	–	–	–
	1852	117	94	8	1	1	4	108	2	2	2	1	2	–	–	–	–	–	–	–
	1853	136	115	3	2	2	1	123	3	7	2	–	–	1	–	–	–	–	–	–
	1854	132	105	3	4	4	3	119	3	1	6	1	–	–	1	1	–	–	–	–

CAUSES OF DEATH in England at different Periods of Life in each of the Seven Years 1848–54.—MALES.

CAUSES OF DEATH.	YEAR.	MALES. ALL AGES.	AGES AT DEATH. Total under 1 Year.	1	2	3	4	Total under 5 Years.	5–	10–	15–	25–	35–	45–	55–	65–	75–	85–
DIS. OF GROWTH, NUTRITION, AND DECAY—*cont.*	1848	88	83	2	-	1	-	86	2	-	-	-	-	-	-	-	-	-
	1849	81	76	3	-	-	-	79	2	-	-	-	-	-	-	-	-	-
12 MALFORMATIONS—*cont.*	1850	100	89	4	1	1	-	95	2	2	1	-	-	-	-	-	-	-
	1851	105	97	3	2	1	-	103	-	1	1	-	-	-	-	-	-	-
89 Spina Bifida -	1852	102	94	2	3	1	-	100	1	-	1	-	-	-	-	-	-	-
	1853	120	113	3	-	-	-	116	2	1	-	1	-	-	-	-	-	-
	1854	116	109	3	2	-	-	114	-	1	1	-	-	-	-	-	-	-
	1848	237	213	4	-	4	1	222	7	2	3	2	-	-	1	-	-	-
	1849	209	187	9	4	1	2	203	3	1	2	-	-	-	-	-	-	-
90 Other Malformations - -	1850	224	204	8	1	1	1	215	5	3	1	1	-	-	-	1	-	-
	1851	202	182	6	2	2	1	193	4	1	3	1	-	-	-	-	-	-
	1852	190	178	3	-	1	2	184	3	1	2	-	-	-	-	-	-	-
	1853	187	178	2	1	1	-	182	1	-	1	2	1	-	-	-	-	-
	1854	244	227	9	2	2	-	240	1	1	2	-	-	-	-	-	-	-
	1848	8939	8380	215	64	18	24	8707	15	15	25	36	23	61	67	-	-	-
	1849	9703	9025	195	39	28	15	9320	32	10	15	33	45	105	139	1	1	-
13 PREMATURE BIRTH AND DEBILITY -	1850	9993	9170	206	46	21	19	9462	44	9	27	33	40	109	161	16	-	-
	1851	10558	9801	229	75	27	18	10151	37	10	25	27	67	114	121	6	1	-
	1852	10451	9774	212	52	16	13	10067	30	14	31	26	53	105	118	4	-	-
	1853	10390	9686	194	56	26	11	10263	23	13	23	23	47	62	108	5	2	1
	1854	10543	9774	211	53	16	11	10065	22	9	19	23	28	71	114	92	-	-
	1848	5332	2402	612	271	105	64	3324	129	44	50	57	41	77	403	878	51	8
	1849	5016	2010	672	241	101	65	3089	127	34	40	33	42	67	483	933	39	6
	1850	5278	2794	633	165	76	53	3721	102	41	25	15	29	45	479	828	49	12
14 ATROPHY - - -	1851	5019	2080	689	206	74	46	4155	118	4	30	23	31	49	512	982	22	6
	1852	6520	3514	853	276	91	60	4799	126	34	36	19	25	55	544	898	20	-
	1853	6407	3450	768	260	88	63	4829	144	36	28	13	26	54	522	992	18	4
	1854	7196	3834	1021	354	110	64	5483	116	39	34	27	41	92	483	828	19	1
	1848	11323	-	-	-	-	-	-	-	-	-	-	-	-	-	2952	3352	2742
	1849	11005	-	-	-	-	-	-	-	-	-	-	-	-	-	2996	3449	2877
	1850	11027	-	-	-	-	-	-	-	-	-	-	-	-	-	2707	3211	2340
15 AGE - - - -	1851	11256	-	-	-	-	-	-	-	-	-	-	-	-	-	2279	3280	2486
	1852	11105	-	-	-	-	-	-	-	-	-	-	-	-	-	2000	3345	2466
	1853	12206	-	-	-	-	-	-	-	-	-	-	-	-	-	2198	3302	2879
	1854	11984	-	-	-	-	-	-	-	-	-	-	-	-	-	2154	3503	2551
	1848	1811	358	27	21	18	8	472	38	19	73	101	125	178	250	329	211	36
	1849	2012	407	38	18	11	13	487	31	23	68	110	161	210	285	354	267	34
16 *Sudden Deaths (Causes unascertained)* - -	1850	2025	401	41	21	12	6	481	30	27	66	104	167	203	320	367	220	34
	1851	1890	445	40	22	13	10	530	35	20	73	111	177	192	260	338	191	29
	1852	2105	435	54	19	13	4	525	22	20	84	113	162	248	307	359	224	28
	1853	2342	535	47	31	18	12	643	39	23	80	145	206	257	318	387	223	24
	1854	2357	558	56	31	24	9	678	36	28	79	141	200	254	323	364	204	27
17 VIOLENT CAUSES:																		
	1848	211	-	-	-	-	-	-	-	1	11	33	53	58	38	14	3	-
	1849	234	-	-	-	-	-	-	-	-	19	46	57	53	30	21	3	1
	1850	242	-	-	-	-	-	-	-	-	8	31	55	70	61	18	7	-
95 Intemperance -	1851	211	-	-	-	-	-	-	-	-	8	29	60	54	38	12	7	-
	1852	230	-	-	-	-	-	-	-	-	10	38	50	69	35	17	3	-
	1853	273	-	-	-	-	-	-	-	-	17	36	59	85	50	18	7	-
	1854	224	-	-	-	-	-	-	-	-	8	39	48	61	43	22	3	-
	1848	65	4	1	2	-	2	9	3	4	-	10	7	9	11	6	2	2
	1849	81	7	2	1	1	-	11	7	2	7	6	12	15	6	7	2	-
	1850	39	5	-	1	1	-	7	-	-	3	-	5	5	4	11	1	-
96 Privation of Food -	1851	29	2	-	-	-	-	2	-	-	1	4	6	3	5	5	3	-
	1852	29	2	1	1	-	-	4	2	-	-	2	5	6	5	5	-	-
	1853	44	6	-	-	-	1	7	-	3	3	2	6	2	11	8	1	-
	1854	44	2	3	-	-	1	6	-	1	1	3	6	10	11	5	-	1
	1848	216	215	1	-	-	-	216	-	-	-	-	-	-	-	-	-	-
	1849	239	235	3	1	-	-	239	-	-	-	-	-	-	-	-	-	-
97 Want of Breast-milk - -	1850	241	236	4	1	-	-	241	-	-	-	-	-	-	-	-	-	-
	1851	278	274	3	1	-	-	278	-	-	-	-	-	-	-	-	-	-
	1852	307	297	9	1	-	-	307	-	-	-	-	-	-	-	-	-	-
	1853	358	353	5	-	-	-	358	-	-	-	-	-	-	-	-	-	-
	1854	413	407	6	-	-	-	413	-	-	-	-	-	-	-	-	-	-
	1848	36	31	1	-	-	-	33	1	-	-	-	-	1	1	-	-	-
	1849	43	39	1	1	-	-	41	1	-	1	-	-	-	-	-	-	-
	1850	16	15	-	-	-	-	15	-	-	-	-	-	1	-	-	-	-
98 Neglect - -	1851	5	5	-	-	-	-	5	-	-	-	-	-	-	-	-	-	-
	1852	13	10	-	-	-	1	11	-	1	-	-	-	-	1	-	-	-
	1853	13	11	-	-	-	-	11	-	-	1	-	-	-	1	-	-	-
	1854	17	13	1	1	-	-	15	-	-	-	-	-	-	-	1	1	-

ES OF DEATH in England at different Periods of Life in each of the Seven Years 1848–54—FEMALES—*cont.*

CAUSES OF DEATH.	YEAR.	FEMALES. ALL AGES.	AGES AT DEATH. Total under 1 Year.	1	2	3	4	Total under 5 Years.	5–	10–	15–	25–	35–	45–	55–	65–	75–	85–	95 and upwards.	?
F GROWTH, NUTRI-, AND DECAY—*cont.*																				
LFORMATIONS—*cont.*	1848	128	116	2	1	2	2	123	3	1	–	–	–	1	–	–	–	–	–	–
	1849	97	89	3	1	–	–	93	1	–	1	–	–	1	1	–	–	–	–	–
Spina Bifida -	1850	112	100	9	1	–	–	110	–	1	1	–	–	–	–	–	–	–	–	–
	1851	105	101	1	–	–	1	103	1	–	–	1	–	–	–	–	–	–	–	–
	1852	140	131	2	1	1	2	137	1	–	1	1	–	–	–	–	–	–	–	–
	1853	150	148	5	–	–	–	153	3	–	1	–	1	–	–	–	1	–	–	–
	1854	127	119	6	1	–	–	126	1	–	–	–	–	–	–	–	–	–	–	–
	1848	177	152	11	3	1	1	168	2	3	2	1	1	–	–	–	–	–	–	–
	1849	165	145	6	3	1	2	157	1	2	4	1	–	–	–	–	–	–	–	–
Other Malforma-	1850	178	164	4	2	1	2	173	1	2	–	–	1	1	–	–	–	–	–	–
tions - -	1851	144	117	10	6	1	1	135	–	2	4	2	1	–	–	–	–	–	–	–
	1852	170	132	3	3	1	1	139	3	2	2	1	1	1	1	–	–	–	–	–
	1853	104	94	5	–	1	1	101	–	–	3	–	–	–	–	–	–	–	–	–
	1854	163	136	8	–	–	–	163	–	–	–	–	–	–	–	–	–	–	–	–
	1848	7406	6707	174	81	17	21	7000	23	15	33	45	63	117	109	1	–	–	–	–
	1849	7825	7001	201	55	26	14	7297	39	16	29	58	61	143	176	1	1	–	–	2
EMATURE BIRTH	1850	8148	7190	220	56	23	18	7507	35	23	29	56	82	187	204	23	1	–	–	1
AND DEBILITY -	1851	8385	7435	215	76	39	13	7778	43	16	47	63	91	152	183	10	2	–	–	–
	1852	8624	7751	234	59	25	10	8079	32	16	24	59	85	158	162	8	–	–	1	–
	1853	8378	7745	166	55	16	12	7994	26	8	20	42	56	125	102	3	1	1	–	–
	1854	8337	7511	183	60	17	16	7787	26	14	24	44	52	99	103	127	–	1	–	–
	1848	5614	2217	608	226	100	70	3221	136	52	48	54	61	112	695	1173	53	6	–	3
	1849	5986	2572	620	249	97	63	3601	126	51	53	47	58	84	713	1197	49	6	1	–
	1850	5192	2274	588	164	63	51	3140	110	37	46	36	39	59	596	1063	28	7	1	–
ROPHY - - -	1851	6292	2743	797	248	91	54	3933	120	52	34	47	50	80	731	1203	30	10	2	–
	1852	6330	3001	846	269	78	67	4211	106	48	44	37	49	69	717	1198	25	3	–	2
	1853	6616	3098	722	239	102	52	4173	137	74	42	37	48	73	743	1291	14	4	–	–
	1854	7246	3496	1027	326	139	60	5048	129	53	37	43	50	115	682	1078	11	–	–	–
	1848	14863	–	–	–	–	–	–	–	–	–	–	–	–	–	2807	7930	3735	392	1
	1849	15145	–	–	–	–	–	–	–	–	–	–	–	–	–	2771	8198	3810	364	2
	1850	14342	–	–	–	–	–	–	–	–	–	–	–	–	–	2683	7891	3604	363	1
Σ - - - -	1851	14744	–	–	–	–	–	–	–	–	–	–	–	–	–	2744	7948	3674	377	1
	1852	15271	–	–	–	–	–	–	–	–	–	–	–	–	–	2713	8350	3861	345	2
	1853	16534	–	–	–	–	–	–	–	–	–	–	–	–	–	2974	9023	4137	398	2
	1854	15082	–	–	–	–	–	–	–	–	–	–	–	–	–	2653	8337	3734	358	–
	1848	1386	540	30	15	15	9	609	17	18	56	84	102	136	167	240	127	18	3	9
	1849	1543	567	45	22	2	5	641	26	21	70	73	102	141	206	245	158	44	3	13
den Deaths (Causes	1850	1535	557	34	14	8	8	621	35	18	82	91	115	141	189	272	155	26	2	8
nascertained) - -	1851	1472	590	29	11	16	13	659	26	13	46	67	108	131	205	255	152	25	–	15
	1852	1486	573	37	9	11	8	638	33	31	67	81	102	155	195	217	133	25	–	9
	1853	1676	591	50	20	10	8	689	27	20	77	80	129	135	212	217	157	25	1	7
	1854	1636	446	49	24	14	6	539	27	20	72	91	127	145	187	241	164	23	–	–
LENT CAUSES:																				
	1848	67	–	–	–	–	–	–	–	–	4	8	22	18	10	5	–	–	–	–
	1849	74	–	–	–	–	–	–	–	–	2	19	20	17	7	7	1	–	–	1
	1850	81	–	–	–	–	–	–	–	–	1	9	28	20	17	6	–	–	–	–
Intemperance -	1851	78	–	–	–	–	–	–	–	–	2	10	24	17	17	7	1	–	–	–
	1852	78	–	–	–	–	–	–	–	–	–	14	20	20	12	8	2	–	–	2
	1853	100	–	–	–	–	–	–	–	–	1	17	38	17	15	10	1	–	–	1
	1854	94	–	–	–	–	–	–	–	–	3	14	25	24	17	9	2	–	–	–
	1848	47	1	1	–	1	2	5	7	–	2	5	8	7	4	4	3	2	–	–
	1849	41	7	–	1	–	2	10	–	1	3	1	7	5	5	7	1	–	–	1
	1850	34	3	–	1	1	2	7	–	–	–	6	5	5	6	2	2	–	–	–
Privation of Food -	1851	29	3	2	–	–	–	5	–	–	3	5	8	–	3	2	2	–	–	1
	1852	25	1	1	–	–	–	2	–	–	2	5	2	4	3	5	2	–	–	–
	1853	34	2	1	3	–	–	6	1	–	2	3	5	4	7	5	–	1	–	–
	1854	43	1	3	4	–	–	8	2	–	2	2	5	6	8	8	2	–	–	–
	1848	177	173	4	–	–	–	177	–	–	–	–	–	–	–	–	–	–	–	–
	1849	221	217	4	–	–	–	221	–	–	–	–	–	–	–	–	–	–	–	–
' Want of Breast-	1850	217	214	3	–	–	–	217	–	–	–	–	–	–	–	–	–	–	–	–
milk - -	1851	275	269	5	1	–	–	275	–	–	–	–	–	–	–	–	–	–	–	–
	1852	286	281	4	1	–	–	286	–	–	–	–	–	–	–	–	–	–	–	–
	1853	274	270	3	1	–	–	274	–	–	–	–	–	–	–	–	–	–	–	–
	1854	329	326	2	1	–	–	329	–	–	–	–	–	–	–	–	–	–	–	–
	1848	40	32	2	–	1	–	35	–	–	–	–	–	2	–	1	–	–	–	2
	1849	42	38	–	–	1	1	40	1	–	–	–	–	1	–	–	–	–	–	–
8 Neglect -	1850	22	18	–	1	–	–	19	–	–	1	–	–	1	1	–	–	–	–	–
	1851	10	7	–	2	–	–	9	–	–	–	–	–	1	–	–	–	–	–	–
	1852	10	8	–	–	–	–	8	1	–	–	–	–	–	–	1	–	–	–	–
	1853	8	4	1	2	–	–	7	–	–	–	1	–	–	–	–	–	–	–	–
	1854	16	8	3	1	1	–	13	1	–	–	–	–	–	1	–	1	–	–	–

Causes of Death in England at different Periods of Life in each of the Seven Years 1848–54—Males

CAUSES OF DEATH.	Year.	MALES. All Ages.	Ages at Death. Total under 1 Year.	1	2	3	4	Total under 5 Years.	5–	10–	15–	25–	35–	45–	55–	65–	75–	85-
17 VIOLENT CAUSES—*cont.*																		
99 Cold	1848	38	12	–	–	–	–	12	1	1	3	1	4	6	4	5	1	–
	1849	67	9	1	–	1	–	11	2	3	3	5	6	8	12	11	5	–
	1850	67	21	1	–	1	1	24	1	–	3	6	8	9	5	7	4	–
	1851	39	7	1	1	1	–	10	1	1	5	1	8	5	4	3	–	–
	1852	53	12	1	–	–	–	13	–	–	2	4	4	6	7	11	6	–
	1853	68	17	–	1	–	–	18	3	2	5	5	6	5	10	4	8	1
	1854	80	6	1	1	1	–	9	2	2	3	16	9	9	8	13	8	1
100 Poison	1848	232	49	7	11	6	8	81	2	8	30	28	34	41	15	8	5	–
	1849	241	56	11	3	6	4	80	6	5	20	25	36	28	25	10	3	1
	1850	250	62	5	7	4	5	83	8	6	19	29	28	35	24	8	7	–
	1851	227	45	7	6	6	3	67	9	5	24	29	34	29	19	8	3	–
	1852	202	47	6	15	1	1	70	7	–	22	16	29	27	20	5	2	–
	1853	227	46	10	8	6	4	74	12	3	20	25	33	31	20	5	4	–
	1854	244	57	9	7	4	6	83	10	3	10	26	36	34	26	13	3	–
101 Burns and Scalds	1848	1362	38	130	199	172	174	713	253	48	106	94	55	36	22	15	15	4
	1849	1370	32	131	161	186	173	683	245	75	130	76	60	33	29	19	15	1
	1850	1331	49	165	175	205	159	753	244	43	89	58	51	33	18	14	18	1
	1851	1284	41	155	179	167	132	674	224	46	116	84	36	45	23	17	15	1
	1852	1261	47	143	152	168	115	625	181	70	117	102	54	31	34	22	18	1
	1853	1213	51	137	185	176	144	693	226	43	69	52	35	35	18	20	17	1
	1854	1360	41	168	209	181	152	751	203	71	99	81	57	29	21	19	25	1
102 Hanging and Suffocation	1848	682	105	14	3	5	2	129	9	14	72	83	97	110	88	59	15	–
	1849	780	168	12	8	5	5	198	8	38	88	96	85	124	76	53	9	–
	1850	811	192	19	9	6	1	227	11	25	77	54	88	122	97	65	29	1
	1851	822	234	14	7	4	5	264	8	20	81	69	90	121	96	49	17	–
	1852	908	244	12	14	5	4	279	5	31	86	80	100	132	104	59	21	–
	1853	864	258	23	12	4	3	300	13	22	65	82	84	120	101	55	16	–
	1854	908	246	17	12	3	4	282	6	28	97	98	95	117	94	64	24	1
103 Drowning	1848	2079	20	54	73	35	52	234	253	202	428	272	204	170	135	54	23	1
	1849	1967	20	44	78	42	51	235	228	194	387	262	203	169	118	68	27	1
	1850	2050	11	61	73	39	53	237	235	228	425	240	201	174	104	67	28	–
	1851	1807	32	70	70	43	37	252	186	168	364	255	162	137	98	64	17	–
	1852	2188	40	76	86	52	43	297	247	225	455	280	200	160	113	60	29	–
	1853	1993	15	67	88	41	62	273	239	182	366	260	212	166	115	73	19	1
	1854	1999	38	62	71	57	45	273	215	186	437	237	238	185	110	67	32	1
104 Fractures and Contusions	1848	3573	21	43	33	33	34	164	195	322	694	572	550	401	311	211	99	2
	1849	3501	31	34	36	31	32	164	184	318	649	602	521	399	309	207	111	2
	1850	3539	17	34	32	37	39	159	197	324	606	564	522	448	330	245	97	2
	1851	3745	19	42	39	41	46	187	205	352	663	608	553	457	339	207	116	2
	1852	4087	23	43	57	39	41	203	191	385	698	636	608	529	398	278	120	2
	1853	4721	34	47	56	30	40	207	220	428	850	856	713	585	411	279	134	3
	1854	4891	35	54	62	43	44	238	213	479	936	814	724	599	447	258	145	3
105 Wounds	1848	491	3	6	3	2	2	16	9	21	83	88	91	76	47	36	19	1
	1849	455	6	2	2	1	1	12	13	14	77	91	65	67	61	39	9	1
	1850	477	1	2	4	5	5	15	11	22	88	84	81	78	55	32	9	–
	1851	468	6	3	2	2	3	16	12	21	67	75	92	75	65	32	12	–
	1852	515	10	2	2	4	–	18	10	25	91	89	95	70	69	30	10	1
	1853	482	3	1	1	–	1	6	13	18	68	66	94	90	64	44	16	1
	1854	487	2	3	2	3	3	13	10	28	82	95	76	69	72	39	15	–
106 Other Violence	1848	780	181	4	13	2	7	207	43	34	122	109	89	57	58	33	10	6
	1849	648	103	11	8	7	9	138	31	45	94	103	58	59	60	40	11	1
	1850	918	203	6	8	5	6	228	30	65	148	121	109	94	56	43	17	1
	1851	808	187	10	7	7	5	216	20	56	124	89	90	72	68	41	17	1
	1852	667	235	3	4	3	5	250	27	34	69	66	63	64	31	38	13	–
	1853	469	219	5	2	2	4	232	11	17	41	60	25	38	19	18	5	–
	1854	323	162	1	–	2	–	165	3	6	34	25	27	27	16	13	6	1
Causes not specified	1848	5660	2529	356	190	117	81	3273	173	77	196	157	177	232	411	370	303	67
	1849	4126	2013	268	109	67	23	2480	141	82	90	145	137	215	250	309	206	34
	1850	3866	1904	196	121	54	45	2322	119	87	100	109	140	161	276	274	177	32
	1851	3460	1824	220	86	48	35	2213	109	60	105	89	85	159	215	175	106	31
	1852	3419	1832	191	77	58	38	2196	104	61	113	82	86	135	196	215	145	22
	1853	3547	1677	205	87	70	39	2038	98	60	103	114	109	190	270	245	158	28
	1854	2914	1507	169	98	45	28	1847	86	34	80	74	73	137	204	215	130	32

OF DEATH in England at different Periods of Life in each of the Seven Years 1848–54—FEMALES—co

ES OF DEATH.	YEAR.	FEMALES. ALL AGES.	AGES AT DEATH. Total under 1 Year.	1	2	3	4	Total under 5 Years.	5–	10–	15–	20–	35–	45–	55–	65–	75–	85–	95 and upwards.
NT CAUSES—cont.																			
	1848	26	8	–	–	–	–	8	–	–	4	2	–	1	2	3	3	–	–
	1849	33	10	1	1	–	–	12	–	–	2	2	2	5	3	5	2	–	–
ld - - -	1850	35	14	–	1	1	–	16	–	–	6	–	3	4	–	4	1	1	–
	1851	13	4	2	–	–	–	6	–	–	–	1	1	1	–	2	1	–	–
	1852	13	4	1	–	–	–	5	–	–	1	–	–	1	3	–	3	–	–
	1853	35	12	2	1	–	2	17	1	–	1	3	2	4	2	2	2	–	–
	1854	27	5	–	1	–	–	6	1	–	–	2	1	3	4	8	1	1	–
	1848	215	49	7	7	3	2	68	4	–	51	26	28	9	18	5	6	–	–
	1849	204	50	7	7	5	4	73	6	1	36	24	20	17	14	9	8	–	1
oison - -	1850	204	42	6	7	4	2	61	4	2	39	29	27	16	12	10	4	–	–
	1851	217	45	7	10	6	5	73	10	7	39	26	21	23	12	4	2	–	–
	1852	168	32	5	6	6	–	49	5	3	27	18	14	22	16	7	7	–	–
	1853	182	38	6	8	6	–	58	8	1	30	22	15	27	10	7	3	1	–
	1854	154	31	9	5	5	2	52	2	4	22	10	21	16	17	8	1	1	–
	1848	1340	26	113	153	171	145	588	331	101	63	22	29	27	39	38	70	16	3
	1849	1391	50	93	142	137	125	547	429	96	56	25	25	34	35	59	69	12	1
	1850	1451	50	131	136	153	149	619	356	117	64	40	22	31	45	60	69	27	–
urns and Scalds -	1851	1336	50	88	148	128	144	558	331	94	76	34	28	28	41	56	65	24	1
	1852	1321	34	137	110	122	110	513	335	88	76	35	24	30	38	51	68	33	3
	1853	1377	41	120	125	157	152	595	398	92	63	27	29	38	28	59	77	27	12
	1854	1393	40	144	154	162	136	636	342	97	51	34	29	38	37	48	61	25	2
	1848	263	123	4	6	2	1	136	4	3	12	14	22	21	28	13	6	2	–
	1849	288	135	9	6	1	1	152	4	1	18	17	32	26	29	14	10	2	–
anging and Suffo-	1850	363	209	7	5	5	2	228	2	2	11	24	18	34	19	15	7	–	–
cation - -	1851	340	209	8	4	3	–	224	5	3	10	13	21	22	21	12	4	–	–
	1852	422	218	15	8	1	2	244	10	2	16	19	32	36	31	22	7	1	–
	1853	585	241	12	2	–	1	256	2	–	7	14	26	30	23	18	5	2	–
	1854	441	244	10	5	5	2	266	7	1	17	17	21	50	32	24	6	–	–
	1848	591	17	48	49	25	18	157	52	35	90	68	41	48	33	21	8	3	–
	1849	467	18	28	55	17	14	132	33	35	79	51	34	30	33	21	6	–	–
	1850	481	22	46	37	27	17	149	44	29	71	38	35	32	33	18	12	2	–
rowning - -	1851	473	29	36	46	13	18	142	44	25	86	41	33	38	21	22	12	2	–
	1852	531	38	45	40	25	19	174	42	30	89	42	37	43	23	24	8	1	–
	1853	515	20	45	48	19	11	143	44	22	95	53	43	41	32	25	10	1	–
	1854	529	30	42	42	22	11	147	45	28	82	58	45	55	36	26	7	–	–
	1848	655	19	24	33	20	15	111	50	18	40	28	32	48	65	95	121	40	3
	1849	670	33	23	20	12	14	104	49	30	40	49	34	42	63	86	119	46	5
ractures and Con-	1850	693	30	40	28	14	18	130	56	37	41	41	34	56	52	97	113	42	2
tusions - -	1851	688	30	30	31	20	16	117	50	37	36	34	35	49	73	92	119	37	5
	1852	766	24	35	22	19	19	119	44	40	40	42	48	63	81	107	124	47	5
	1853	830	29	34	34	29	22	148	53	44	44	31	54	62	66	119	152	54	1
	1854	886	28	49	29	31	29	166	67	51	59	41	58	57	78	135	136	60	–
	1848	99	4	2	3	–	1	10	1	2	14	19	16	21	9	6	1	–	–
	1849	87	2	2	–	–	1	5	2	2	10	15	13	13	14	9	3	1	–
	1850	113	6	1	3	1	–	11	3	5	16	14	19	16	18	12	4	1	–
ounds - -	1851	118	7	2	–	–	–	9	3	5	12	20	24	16	14	11	3	1	–
	1852	109	3	–	–	1	–	4	4	3	8	16	19	23	16	9	4	3	–
	1853	92	1	–	4	2	–	7	2	5	10	12	10	20	12	8	4	–	–
	1854	109	5	1	4	2	1	13	3	5	14	10	17	18	17	10	2	–	–
	1848	246	153	6	3	4	9	155	7	1	13	13	11	7	12	9	13	3	1
	1849	191	67	3	7	5	5	87	14	3	14	10	10	7	13	14	8	8	–
	1850	307	154	4	9	5	1	173	16	16	11	13	18	11	13	18	13	2	–
ther Violence -	1851	219	137	5	1	3	1	147	13	5	16	5	13	6	12	9	8	1	–
	1852	294	180	8	1	3	3	195	12	6	4	13	12	14	5	17	11	1	–
	1853	255	192	7	4	3	1	207	4	–	8	3	2	7	7	10	5	1	–
	1854	174	121	1	2	1	1	126	7	2	10	5	7	5	5	4	2	1	–
	1848	5455	1940	411	146	130	76	2703	179	90	233	215	232	277	457	584	361	114	10
	1849	4003	1571	293	97	74	24	2059	143	91	149	188	169	204	308	342	233	79	3
auses not specified	1850	3593	1509	179	105	79	29	1901	128	53	152	146	154	170	239	378	200	53	–
	1851	3261	1410	221	94	57	35	1817	101	59	151	120	135	174	230	297	113	31	4
	1852	3277	1432	197	95	61	40	1825	109	62	118	129	111	178	236	223	183	63	1
	1853	3343	1310	198	88	65	31	1692	97	52	130	131	128	216	311	288	160	41	6
	1854	2749	1234	171	77	51	27	1560	78	67	91	101	102	139	226	196	137	34	2

Causes of 2,869,898 Deaths in England in the Seven Years 1848–54, arranged in the order of Mortality.

CAUSES OF DEATH.	Aggregate Number of Deaths in the 7 Years 1848-54.	CAUSES OF DEATH.	Aggregate Number of Deaths in the 7 Years 1848-54.
Phthisis (or Consumption)	354,542	Pleurisy	6,601
Age	186,437	Violent Death (Causes not stated)	6,359
Convulsions	168,026	Ulceration (of Intestines)	6,203
Pneumonia	154,402	Disease of Uterus, &c.	5,117
Premature Birth and Debility	127,590	Hernia	5,070
Typhus	124,910	Infantile Fever	4,858
Bronchitis	120,729	Ascites	4,854
Scarlatina	113,743	Gastritis	4,750
Diarrhœa	106,935	Syphilis	4,531
Atrophy	86,080	Remittent Fever	4,396
Cholera	83,097	Pericarditis	4,166
Heart	77,197	Wounds	4,100
Dropsy	70,865	Want of Breast Milk	3,851
Hooping-cough	61,151	Nephria (or Bright's Disease)	3,716
Apoplexy	56,197	Delirium Tremens	3,616
Hydrocephalus	54,351	Insanity	3,541
Paralysis	53,545	Rheumatic Fever	3,417
Measles	48,795	Quinsey	3,027
Cancer	36,784	Poison	2,987
Small-pox	36,488	Phlegmon	2,887
Fractures	33,239	Diabetes	2,853
Tabes Mesenterica	32,633	Malformations, not classified	2,574
Asthma	31,217	Ulcer	2,232
Teething	30,699	Intemperance	2,197
Croup	28,033	Aneurism	2,039
Enteritis	27,427	Purpura and Scurvy	1,858
Disease of Liver	26,569	Intussusception	1,726
Sudden Deaths	25,372	Stricture of the Intestinal Canal	1,716
Cephalitis	24,325	Cystitis	1,628
Childbirth and Metria	22,642	Cyanosis	1,598
Disease of Brain, &c.	22,633	Stricture of the Urethra	1,589
Burns and Scalds	18,792	Spina Bifida	1,580
Disease of Lungs, &c.	18,252	Gout	1,524
Scrofula	18,098	Stone	1,509
Drowning	17,670	Ovarian Dropsy	1,446
Influenza	17,522	Disease of Skin, &c.	1,406
Dysentery	16,490	Nephritis	1,335
Disease of Stomach, &c.	15,322	Carbuncle	1,232
Erysipelas	14,950	Ague	1,246
Epilepsy	12,876	Tetanus	931
Disease of Kidneys	11,209	Noma (or Canker)	799
Hepatitis	10,446	Paramenia	774
Hæmorrhage	9,566	Fistula	707
Peritonitis	9,225	Ischuria	696
Mortification	9,100	Cold	594
Rheumatism	8,884	Privation of Food	584
Jaundice	8,453	Arthritis	489
Thrush	8,295	Disease of Spleen	427
Hanging and Suffocation	8,277	Chorea	397
Ileus	7,629	Neglect	291
Disease of Joints, &c.	7,495	Hydrophobia	104
Laryngitis	7,042	Disease of Pancreas	76
Abscess	6,971		

Note.—The Causes of 52,663 deaths were not stated.

APPENDIX.

CONTENTS.

Page.

Letter from Dr. Farr to the Registrar General on the Causes of Death in 1855, with Tables - - - - - - - 179—187

Population, Deaths, and Rate of Mortality in France in 1853 - - 188

CAUSES OF DEATH in England at different Periods of Life in each of the Seven Years 1848–54—MALE

CAUSES OF DEATH.	YEAR.	MALES. ALL AGES.	Ages at Death. Total under 1 Year.	1	2	3	4	Total under 5 Years.	5–	10–	15–	25–	35–	45–	55–	65–	75–85–
LOCAL DISEASES—*cont.*																	
7 DIS. OF THE DIGESTIVE ORGANS—*cont.*	1848	531	168	19	6	5	5	201	9	6	11	20	35	34	63	92	81
	1849	598	180	13	5	9	6	223	11	8	11	23	27	68	67	67	87
	1850	587	180	13	17	8	9	227	11	5	25	21	29	42	73	96	48
67 Jaundice - -	1851	643	189	13	15	6	10	233	11	6	23	22	49	65	76	96	68
	1852	649	222	16	16	6	5	265	13	7	18	21	42	47	79	87	64
	1853	612	204	9	7	7	4	231	15	3	17	20	37	50	93	90	45
	1854	622	247	6	15	12	2	282	9	5	16	20	21	44	69	97	54
	1848	1003	49	10	10	2	7	78	72	21	64	142	318	291	475	306	72
	1849	1878	44	7	2	6	8	67	19	24	69	118	285	380	474	343	92
	1850	1841	49	16	6	3	4	78	18	13	64	137	291	409	458	298	65
68 Disease of Liver -	1851	1995	60	11	4	6	7	88	20	19	57	132	339	427	475	391	76
	1852	2047	49	16	9	7	4	85	22	20	61	169	337	470	469	345	87
	1853	2141	45	13	9	2	6	75	21	14	82	171	317	476	499	343	113
	1854	2135	45	11	12	3	8	79	25	16	75	169	312	481	504	330	99
	1848	28	-	5	1	-	-	6	1	1	2	2	6	3	2	3	-
	1849	33	1	3	-	-	2	6	-	1	1	4	3	11	2	3	1
	1850	25	2	2	1	-	-	6	1	1	-	1	3	6	3	2	-
69 Disease of Spleen -	1851	34	2	3	-	-	-	4	-	2	3	4	6	4	7	4	-
	1852	40	5	4	1	1	-	11	-	-	4	2	5	4	11	2	-
	1853	23	2	1	-	1	-	4	-	1	1	3	3	3	3	3	-
	1854	36	1	2	1	-	1	5	1	1	2	6	8	5	6	2	-
8 DIS. OF THE URINARY ORGANS:	1848	116	2	2	3	1	-	8	-	2	11	18	20	15	18	19	6
	1849	122	4	-	-	2	-	6	4	2	11	15	13	14	31	19	9
	1850	119	2	1	-	1	1	5	2	4	8	13	16	16	29	16	10
70 Nephritis - -	1851	120	2	4	1	2	1	10	6	-	12	18	15	16	22	17	4
	1852	129	2	2	3	1	1	9	3	3	3	24	19	22	23	19	15
	1853	154	4	-	3	3	1	11	3	2	10	18	17	30	26	24	14
	1854	125	1	2	4	2	1	10	4	5	8	11	19	18	16	21	13
	1848	260	-	1	1	1	1	4	7	4	20	44	32	51	39	23	7
	1849	270	-	-	-	2	-	2	7	8	27	44	38	50	35	32	5
71 Nephria (or Bright's Disease) -	1850	261	-	1	-	1	1	3	8	7	21	47	45	39	48	22	6
	1851	309	-	3	-	1	4	8	8	6	32	48	43	64	56	35	6
	1852	372	3	-	2	1	1	7	6	3	32	72	77	71	62	32	9
	1853	387	2	-	1	1	3	7	3	15	36	53	87	87	53	36	9
	1854	463	1	-	3	5	1	10	13	9	49	63	99	94	67	58	20
	1848	70	6	-	1	2	-	9	-	-	3	2	1	8	8	18	15
	1849	64	2	-	2	1	2	7	-	2	3	3	4	3	9	18	12
	1850	64	3	-	2	-	-	7	-	1	3	3	5	3	12	16	8
72 Ischuria - -	1851	67	3	1	-	-	-	4	2	1	3	3	3	2	7	23	12
	1852	75	7	1	2	-	-	10	2	1	-	3	7	9	12	18	11
	1853	84	2	2	-	-	-	4	1	-	2	5	5	9	9	29	19
	1854	84	2	1	-	1	2	6	-	1	2	9	9	11	8	22	12
	1848	238	-	-	-	-	1	1	7	7	28	45	46	42	33	24	5
	1849	290	1	2	3	1	2	9	6	8	32	44	62	46	49	31	6
	1850	289	1	1	-	-	-	2	5	11	34	58	47	35	40	33	11
73 Diabetes - -	1851	261	1	-	1	-	1	3	1	10	40	52	46	35	38	26	9
	1852	283	-	2	2	-	-	4	4	6	41	45	46	42	48	37	10
	1853	285	1	-	1	2	-	4	6	11	35	35	39	57	44	39	15
	1854	298	1	-	-	-	1	2	5	10	38	57	50	64	48	35	9
	1848	202	1	3	6	1	1	12	10	10	7	4	9	17	40	56	32
	1849	196	6	-	2	4	-	12	3	3	5	4	7	22	24	70	42
	1850	223	-	4	4	2	3	13	3	4	7	8	13	18	40	74	36
74 Stone - - -	1851	183	1	2	1	4	4	12	9	3	5	2	2	14	30	59	39
	1852	190	1	-	1	2	2	6	11	3	4	4	5	17	32	69	42
	1853	207	-	2	1	6	3	12	9	3	5	10	7	13	36	70	38
	1854	174	-	2	2	4	7	15	15	6	6	8	5	10	28	49	32
	1848	180	4	1	1	1	-	7	4	1	4	9	14	12	30	56	39
	1849	190	2	-	-	1	-	3	3	1	3	10	13	15	31	70	32
	1850	164	1	1	-	-	-	2	3	-	3	4	6	18	29	53	41
75 Cystitis - -	1851	165	5	2	-	2	-	9	2	1	6	7	11	7	25	47	42
	1852	182	2	1	-	1	-	4	1	-	8	12	8	16	38	49	41
	1853	186	3	-	-	-	1	4	2	2	14	9	15	11	29	61	35
	1854	225	2	-	1	-	1	4	1	1	7	9	10	27	32	54	59
	1848	207	1	-	-	-	-	1	-	2	5	10	27	21	44	61	28
	1849	175	1	-	-	-	-	1	-	1	4	14	17	26	31	38	27
	1850	200	1	-	-	-	-	1	-	-	5	12	23	22	36	37	30
76 Stricture of the Urethra - -	1851	241	-	-	1	-	-	1	-	-	4	18	31	30	34	62	26
	1852	246	-	-	-	-	1	1	-	2	7	19	28	36	46	69	40
	1853	239	1	-	-	-	2	3	-	1	3	15	32	30	35	62	51
	1854	226	2	-	-	-	-	2	-	-	2	15	38	36	51	60	40
	1848	1100	4	3	3	2	5	17	8	14	30	45	79	114	188	226	201
	1849	1124	6	4	4	-	3	17	7	10	44	66	77	107	193	230	230
	1850	1231	4	6	2	4	6	20	14	8	45	63	89	132	208	257	254
77 Disease of Kidneys, &c. - - -	1851	1265	9	3	2	6	1	21	11	10	33	71	91	116	237	268	222
	1852	1390	12	2	5	3	2	25	15	15	44	76	99	133	211	413	277
	1853	1416	6	4	6	2	6	24	15	15	44	82	124	150	253	401	286
	1854	1353	5	2	5	7	1	20	18	16	48	80	102	143	221	413	305

OF DEATH in England at different Periods of Life in each of the Seven Years 1848–54—FEMALES—*cont.*

ES OF DEATH.	YEAR.	FEMALES. ALL AGES.	AGES AT DEATH. Total under 1 Year.	1	2	3	4	Total under 5 Years.	5–	10–	15–	25–	35–	45–	55–	65–	75–	85–	95 and upwards.	?
DISEASES—*cont.*																				
THE DIGESTIVE ANS—*cont.*	1848	524	108	9	7	8	6	138	5	–	21	36	31	55	74	101	82	10	–	1
	1849	598	114	7	16	7	5	149	7	3	21	29	35	64	85	129	75	10	–	–
ndice –	1850	579	120	10	13	9	5	157	12	4	15	36	38	49	91	100	59	9	–	–
	1851	629	133	7	13	5	3	161	12	5	16	30	58	59	101	107	65	15	–	–
	1852	632	117	8	19	8	5	157	7	3	18	46	43	54	91	129	73	10	1	–
	1853	627	120	11	10	4	6	151	10	2	17	48	39	59	86	128	70	15	2	–
	1854	642	150	8	20	11	9	198	5	2	17	36	49	58	88	104	68	15	2	–
	1848	1686	33	11	9	8	4	65	17	14	70	142	261	299	420	291	98	9	–	–
	1849	1761	39	5	8	4	4	60	12	14	57	142	245	387	410	393	119	11	–	1
	1850	1712	32	8	5	5	4	54	15	22	64	145	229	369	401	329	80	3	1	–
ease of Liver –	1851	1714	27	10	7	5	3	52	16	8	66	139	224	369	434	290	107	8	–	1
	1852	1901	35	9	5	4	3	56	22	16	62	151	274	381	469	347	116	7	–	–
	1853	1998	41	15	7	3	3	69	20	19	74	161	274	394	502	372	99	13	1	–
	1854	1857	32	9	4	7	4	56	17	11	57	151	267	388	474	344	107	5	–	–
	1848	11	–	–	–	–	–	–	–	–	2	2	2	1	2	2	–	–	–	–
	1849	23	1	1	–	–	2	4	–	–	1	3	4	2	6	3	–	–	–	–
ease of Spleen –	1850	32	–	3	1	–	–	4	1	3	2	2	3	9	4	4	–	–	–	–
	1851	32	–	2	1	–	–	3	–	–	4	5	5	6	5	1	2	1	–	–
	1852	54	2	2	–	–	–	4	1	–	5	3	1	5	7	7	1	–	–	–
	1853	41	2	3	–	1	–	6	–	–	1	7	4	10	8	4	1	–	–	–
	1854	55	–	3	2	1	1	7	1	–	2	6	2	4	4	6	3	–	–	–
THE URINARY ORGANS:																				
	1848	47	3	–	1	2	1	7	–	–	5	9	4	6	7	4	5	–	–	–
	1849	50	1	1	1	1	–	4	2	2	4	3	5	3	11	15	3	–	–	1
hritis –	1850	39	2	1	–	–	1	4	2	3	2	11	3	6	10	8	7	–	–	–
	1851	63	3	3	–	–	–	6	3	2	4	3	6	10	12	14	3	–	–	1
	1852	68	1	1	1	–	–	3	5	1	5	5	10	11	12	15	3	–	–	–
	1853	83	2	–	1	3	1	7	2	6	9	7	13	7	17	13	2	–	–	–
	1854	80	–	–	5	1	–	6	–	2	6	9	12	15	15	12	3	–	–	–
	1848	162	–	–	1	–	1	2	2	3	19	47	31	18	24	11	5	–	–	–
	1849	130	–	1	–	2	1	4	3	4	15	19	31	18	22	11	5	–	–	–
hria (or Bright's	1850	169	–	1	–	–	–	1	4	3	25	31	30	23	25	15	12	–	–	–
isease) –	1851	168	–	–	–	–	1	1	2	8	20	25	36	25	27	16	7	1	–	–
	1852	198	1	–	2	2	4	9	4	6	24	33	30	30	28	24	8	2	–	–
	1853	254	–	2	–	4	1	7	7	2	28	46	49	52	36	23	4	–	–	–
	1854	313	–	2	–	1	4	7	9	9	38	57	61	50	47	29	6	–	–	–
	1848	16	1	–	–	–	1	2	–	–	1	2	2	1	2	4	2	–	–	–
	1849	22	1	1	1	–	–	3	–	–	1	3	1	1	2	8	1	2	–	–
uria –	1850	27	–	–	1	–	–	1	1	–	2	1	3	4	6	5	2	–	–	–
	1851	33	4	–	1	–	1	6	–	–	2	5	2	5	4	3	1	1	–	–
	1852	31	2	–	–	–	1	3	–	1	–	5	3	3	9	3	2	–	–	–
	1853	25	2	–	–	–	–	2	–	1	1	4	3	4	7	2	1	–	–	–
	1854	34	–	–	–	–	1	1	1	–	1	3	5	3	9	5	5	1	–	–
	1848	104	–	2	–	–	–	2	1	5	16	20	22	19	14	4	1	–	–	–
	1849	126	1	–	–	–	–	1	3	8	25	26	24	15	18	4	1	1	–	–
	1850	142	1	–	–	–	–	1	2	5	21	25	26	26	18	14	4	–	–	–
etes –	1851	142	1	1	2	–	–	4	6	6	12	31	21	28	13	20	1	–	–	–
	1852	119	–	2	–	–	–	2	–	4	22	15	23	10	22	17	4	–	–	–
	1853	127	3	1	3	–	–	7	6	7	13	27	23	14	14	13	3	–	–	–
	1854	138	–	2	–	–	1	3	5	6	19	26	29	30	12	15	2	–	–	–
	1848	20	1	–	1	–	–	2	–	–	1	–	2	1	4	6	4	–	–	–
	1849	23	1	–	–	–	–	1	–	2	2	–	2	4	5	5	2	–	–	–
e – –	1850	26	–	–	–	–	–	–	2	–	2	3	1	5	6	5	2	–	–	–
	1851	21	–	–	–	–	–	–	1	2	–	1	1	1	3	3	2	1	–	–
	1852	18	–	–	–	–	–	–	1	–	–	–	1	1	1	9	5	–	–	–
	1853	17	–	–	–	–	–	–	1	–	–	–	2	2	1	6	3	–	–	–
	1854	9	–	–	–	–	–	–	–	–	–	–	–	3	–	3	1	2	–	–
	1848	50	–	–	1	–	–	1	1	2	5	8	6	6	6	8	7	–	–	–
	1849	49	1	–	1	–	–	2	2	2	6	2	4	5	9	9	8	1	–	–
itis – –	1850	50	2	–	2	–	–	4	1	–	3	5	4	6	9	9	7	1	–	–
	1851	47	–	2	1	1	–	4	–	1	2	3	7	7	8	7	7	1	–	–
	1852	49	1	1	2	1	–	5	3	2	5	8	6	2	11	4	3	–	–	–
	1853	50	2	–	–	–	–	2	–	1	3	5	6	4	10	10	6	3	–	–
	1854	51	1	–	–	–	–	1	3	1	3	5	5	7	6	14	6	–	–	–
	1848	4	–	–	–	–	–	–	–	–	–	–	–	2	–	1	–	1	–	–
	1849	4	–	–	–	–	–	–	–	1	–	–	–	–	1	–	2	–	–	–
cture of the	1850	7	–	–	–	–	–	–	–	–	–	2	–	1	–	2	2	–	–	–
rethra – –	1851	3	–	–	–	–	–	–	–	–	–	–	–	–	2	–	1	–	–	–
	1852	5	–	–	–	–	–	–	1	–	–	1	–	–	1	1	1	–	–	–
	1853	2	–	–	–	–	–	–	–	–	–	–	1	1	–	–	–	–	–	–
	1854	–	–	–	–	–	–	–	–	–	–	–	–	–	–	–	–	–	–	–
	1848	265	1	–	2	3	1	7	8	6	18	33	27	44	47	50	23	1	1	–
	1849	294	3	2	–	2	–	7	6	3	18	31	31	43	65	58	27	5	–	–
ease of Kidneys,	1850	309	–	4	–	–	–	4	7	3	26	33	54	48	65	49	19	1	–	–
c. – – –	1851	328	2	3	–	1	–	6	4	9	26	49	39	51	62	57	24	1	–	–
	1852	374	4	5	1	3	3	16	5	4	20	47	41	64	66	70	31	4	–	–
	1853	377	5	3	3	2	1	14	4	5	24	45	54	57	71	74	26	3	–	–
	1854	423	5	5	1	5	3	19	4	7	36	49	61	62	75	72	35	3	–	–

CAUSES OF DEATH in England at different Periods of Life in each of the Seven Years 1848–54—MALES.

CAUSES OF DEATH.	YEAR.	MALES. ALL AGES.	AGES AT DEATH. Total under 1 Year.	1	2	3	4	Total under 5 Years.	5–	10–	15–	25–	35–	45–	55–	65–	75–	85–
LOCAL DISEASES—*cont.*																		
9 DISEA. OF THE ORGANS OF GENERATION:	1848	–	–	–	–	–	–	–	–	–	–	–	–	–	–	–	–	–
	1849	–	–	–	–	–	–	–	–	–	–	–	–	–	–	–	–	–
	1850	–	–	–	–	–	–	–	–	–	–	–	–	–	–	–	–	–
78 Paramenia - -	1851	–	–	–	–	–	–	–	–	–	–	–	–	–	–	–	–	–
	1852	–	–	–	–	–	–	–	–	–	–	–	–	–	–	–	–	–
	1853	–	–	–	–	–	–	–	–	–	–	–	–	–	–	–	–	–
	1854	–	–	–	–	–	–	–	–	–	–	–	–	–	–	–	–	–
	1848	–	–	–	–	–	–	–	–	–	–	–	–	–	–	–	–	–
	1849	–	–	–	–	–	–	–	–	–	–	–	–	–	–	–	–	–
	1850	–	–	–	–	–	–	–	–	–	–	–	–	–	–	–	–	–
79 Ovarian Dropsy -	1851	–	–	–	–	–	–	–	–	–	–	–	–	–	–	–	–	–
	1852	–	–	–	–	–	–	–	–	–	–	–	–	–	–	–	–	–
	1853	–	–	–	–	–	–	–	–	–	–	–	–	–	–	–	–	–
	1854	–	–	–	–	–	–	–	–	–	–	–	–	–	–	–	–	–
	1848	–	–	–	–	–	–	–	–	–	–	–	–	–	–	–	–	–
	1849	–	–	–	–	–	–	–	–	–	–	–	–	–	–	–	–	–
	1850	–	–	–	–	–	–	–	–	–	–	–	–	–	–	–	–	–
80 Childbirth - -	1851	–	–	–	–	–	–	–	–	–	–	–	–	–	–	–	–	–
	1852	–	–	–	–	–	–	–	–	–	–	–	–	–	–	–	–	–
	1853	–	–	–	–	–	–	–	–	–	–	–	–	–	–	–	–	–
	1854	–	–	–	–	–	–	–	–	–	–	–	–	–	–	–	–	–
	1848	6	4	–	–	–	–	4	–	–	–	–	–	–	–	1	–	1
	1849	24	9	2	–	–	–	11	–	–	2	1	2	2	3	2	1	1
81 Disease of the Organs of Generation - - -	1850	13	1	–	–	–	–	1	–	–	2	3	1	1	–	3	1	1
	1851	32	8	–	–	–	–	8	–	–	4	4	1	4	3	6	2	2
	1852	16	3	–	–	–	–	3	1	–	3	1	2	1	1	2	2	–
	1853	12	1	1	1	–	–	3	–	–	1	1	2	2	1	2	–	1
	1854	23	3	1	–	–	–	4	–	1	–	–	3	4	6	2	3	–
10 DIS. OF THE ORGANS OF LOCOMOTION:	1848	22	–	–	1	–	–	1	4	1	3	1	4	2	3	–	3	–
	1849	30	1	–	–	–	1	2	5	4	6	4	5	2	3	2	1	–
	1850	54	1	–	–	–	–	1	1	9	9	1	4	3	4	–	2	–
82 Arthritis - -	1851	46	1	–	–	–	–	1	10	5	11	6	4	4	2	2	1	–
	1852	49	–	–	2	–	2	4	5	7	8	3	5	5	4	9	1	–
	1853	50	1	–	1	1	1	4	4	9	7	8	2	6	7	6	3	–
	1854	71	3	2	–	1	3	9	8	9	10	6	10	4	5	8	2	–
	1848	542	–	–	2	–	–	2	26	25	63	60	56	89	97	87	55	1
	1849	615	3	1	2	3	3	12	16	32	73	65	85	97	87	95	44	1
	1850	698	3	–	1	1	3	8	39	53	85	68	80	105	111	111	37	1
83 Rheumatism -	1851	695	3	1	–	–	4	8	38	61	100	73	78	90	96	106	41	1
	1852	743	3	–	–	–	4	7	53	59	94	78	110	88	120	108	43	1
	1853	746	4	–	2	1	6	13	37	64	111	67	86	98	119	101	43	1
	1854	682	–	–	2	1	1	4	19	31	48	37	54	81	83	84	35	1
	1848	442	9	7	4	6	9	35	49	54	112	57	37	32	36	20	10	–
	1849	614	23	12	9	10	12	66	68	65	147	66	54	49	50	30	18	1
84 Disease of Joints, &c. - - -	1850	544	16	7	10	4	6	43	58	76	116	56	55	47	52	28	10	1
	1851	579	25	21	16	15	10	87	77	57	112	69	43	47	50	28	9	–
	1852	610	22	12	9	11	6	60	73	88	137	70	52	37	45	37	11	–
	1853	662	13	15	16	10	19	73	83	83	139	79	47	55	49	39	13	–
	1854	749	19	22	21	12	14	88	91	111	151	68	57	71	59	42	11	–
11 DIS. OF THE INTEGUMENTARY SYSTEM:	1848	58	5	1	–	–	–	6	–	–	–	–	4	9	20	11	7	–
	1849	64	–	–	–	–	–	–	–	–	1	1	4	6	20	7	19	6
	1850	102	3	–	1	–	–	4	–	–	–	4	2	10	17	19	31	13
85 Carbuncle - -	1851	112	1	–	–	–	–	1	–	–	–	2	–	10	14	43	27	11
	1852	167	3	–	1	–	–	4	–	–	–	8	5	17	21	49	38	22
	1853	190	4	–	–	1	–	5	–	–	–	7	7	18	41	47	41	21
	1854	218	2	1	–	–	–	3	–	–	2	3	12	21	41	56	50	26
	1848	245	71	12	9	2	11	105	8	8	12	12	12	25	17	23	20	–
	1849	356	152	25	9	10	8	204	18	15	18	9	14	23	26	18	7	–
	1850	243	74	23	11	7	1	116	18	6	20	10	16	18	14	14	10	–
86 Phlegmon - -	1851	295	72	25	12	2	7	118	15	6	16	17	19	18	28	35	11	–
	1852	201	68	6	10	2	1	87	9	9	8	7	13	17	21	21	7	–
	1853	166	46	9	3	2	2	62	16	9	12	5	6	13	13	17	15	–
	1854	134	33	5	1	1	2	42	7	3	9	5	15	14	15	12	10	–
	1848	81	42	15	3	2	1	61	3	2	2	1	1	–	1	5	4	–
	1849	106	60	10	2	5	–	77	–	2	5	6	2	3	4	2	4	–
	1850	87	54	11	2	2	1	70	–	–	1	–	2	2	3	7	1	–
87 Disease of Skin, &c.	1851	117	68	16	4	–	–	88	2	3	1	1	2	2	3	6	8	–
	1852	122	67	14	3	–	2	86	1	1	4	2	3	4	7	9	3	–
	1853	116	70	6	5	1	–	82	1	–	4	4	2	2	8	6	4	–
	1854	139	81	10	4	4	2	101	1	1	3	–	3	3	11	9	7	–
DIS. OF GROWTH, NUTRITION, AND DECAY:																		
	1848	91	71	4	1	1	2	79	5	2	4	–	–	–	–	1	–	–
12 MALFORMATIONS:	1849	100	84	4	3	1	–	92	2	3	2	–	–	1	–	–	–	–
	1850	103	80	5	4	3	–	92	3	1	4	3	–	–	–	–	–	–
88 Cyanosis -	1851	138	131	2	–	–	–	133	4	1	–	–	–	–	–	–	–	–
	1852	162	138	2	3	1	5	149	3	1	6	–	1	2	–	–	–	–
	1853	149	128	6	2	1	1	138	4	5	3	1	–	1	2	–	–	–
	1854	162	133	7	3	–	3	146	3	2	4	1	3	–	3	–	–	–

particularly in young children and old people. It will be observed that in the two years the deaths from diarrhœa fell from 20,052 to 12,770; while the deaths from cholera fell from 20,097 to 837. The severe convulsive form of the epidemic almost disappeared.

Influenza grew more fatal. 3568 deaths are referred to this catarrhal affection, which in no year since 1848 had been so fatal. And undoubtedly many of the deaths registered under bronchitis and pneumonia belong properly to influenza.

Typhus was fatal in 16,032 instances. The mortality under this head, including all the forms of common continued fever, was below the average.

TABLE (1).—Causes of Death registered in England in each of the Eight Years 1848—1855—*continued.*

	Causes of Death.	1848	1849	1850	1851	1852	1853	1854	1855
5	44 Pericarditis	670	569	620	563	559	561	594	538
	45 Aneurism	307	288	286	239	226	315	308	312
	46 Disease of Heart, &c.	8,677	9,998	10,450	10,965	11,662	12,864	12,586	13,552
6	47 Laryngitis	867	858	1,053	939	1,083	1,097	1,145	1,155
	48 Bronchitis	14,472	14,826	14,611	17,394	17,073	22,891	20,062	27,182
	49 Pleurisy	1,029	956	877	984	945	855	965	1,163
	50 Pneumonia	21,862	21,194	20,303	22,001	21,471	24,086	23,528	26,082
	51 Asthma	3,920	4,104	4,574	4,893	4,209	5,143	4,271	5,454
	52 Disease of Lungs, &c.	2,645	2,804	2,409	2,645	2,569	2,852	2,526	2,746
7	53 Teething	4,120	4,637	4,086	4,408	4,413	4,376	4,369	4,097
	54 Quinsy	509	459	473	369	391	421	345	374
	55 Gastritis	674	730	519	721	685	676	755	810
	56 Enteritis	4,589	4,097	3,733	3,854	3,901	3,609	3,614	3,225
	57 Peritonitis	1,418	1,304	1,248	1,250	1,304	1,269	1,432	1,266
	58 Ascites	675	612	664	684	696	753	748	636
	59 Ulceration (of Intestines)	880	817	791	856	976	1,022	911	876
	60 Hernia	701	667	704	708	683	779	836	874
	61 Ileus	932	982	1,149	1,107	1,086	1,147	1,224	1,188
	62 Intussusception	212	272	222	268	250	244	258	248
	63 Stricture (of the Intestinal Canal)	206	233	248	240	291	241	237	233
	64 Disease of Stomach, &c.	2,258	2,405	2,247	2,235	2,159	2,000	2,018	2,262
	65 Disease of Pancreas	15	9	17	8	5	9	13	5
	66 Hepatitis	1,505	1,438	1,436	1,453	1,594	1,530	1,500	1,446
	67 Jaundice	1,055	1,166	1,166	1,282	1,261	1,239	1,264	1,209
	68 Disease of Liver	3,589	3,639	3,553	3,709	3,948	4,139	3,992	3,830
	69 Disease of Spleen	39	56	57	66	74	64	71	54
8	70 Nephritis	163	172	178	183	197	237	205	244
	71 Nephria (or Bright's Disease)	422	400	430	477	570	641	776	793
	72 Ischuria	86	86	91	100	106	109	118	120
	73 Diabetes	342	416	422	403	402	412	426	448
	74 Stone	222	219	249	204	208	224	183	224
	75 Cystitis	220	239	214	212	231	236	276	278
	76 Stricture of the Urethra	211	179	207	244	251	241	256	218
	77 Disease of Kidneys, &c.	1,365	1,418	1,540	1,593	1,734	1,798	1,776	1,861
9	78 Paramenia	138	139	127	87	98	115	70	61
	79 Ovarian Dropsy	202	214	219	190	178	217	220	208
	80 Childbirth (*see* Metria)	2,080	2,174	2,139	2,281	2,275	2,393	2,065	1,900
	81 Disease of Uterus, &c.	701	716	702	762	699	743	794	834
10	82 Arthritis	43	54	54	72	84	81	101	80
	83 Rheumatism	1,090	1,216	1,260	1,230	1,476	1,443	979	1,194
	84 Disease of Joints, &c.	814	1,108	954	1,020	1,055	1,146	1,200	1,348
11	85 Carbuncle	91	81	134	161	233	252	300	255
	86 Phlegmon	426	645	422	481	565	309	239	255
	87 Disease of Skin, &c.	153	191	169	198	232	205	258	265
12	88 Cyanosis	167	161	167	220	279	295	294	200
	89 Spina Bifida	216	178	212	210	242	279	243	247
	90 Other Malformations	414	374	402	346	340	291	407	369
	13—16—(*See above.*)								
17	95 Intemperance	278	308	338	289	308	373	318	286
	96 Privation of Food	119	122	73	68	54	73	87	91
	97 Want of Breast-milk	393	460	458	553	598	632	742	859
	98 Neglect	76	85	36	15	23	21	33	36
	99 Cold	64	100	108	53	66	103	107	195
	100 Poison	467	445	454	444	570	409	398	380
	101 Burns and Scalds	2,703	2,761	2,782	2,630	2,582	2,980	2,755	3,177
	102 Hanging and Suffocation	945	1,068	1,174	1,163	1,330	1,349	1,249	1,314
	103 Drowning	2,670	2,484	2,531	2,580	2,719	2,508	2,536	2,472
	104 Fractures and Contusions	4,238	4,171	4,232	4,433	4,847	5,551	5,777	5,468
	105 Wounds	580	542	500	566	622	574	596	617
	106 Other Violences	1,086	889	1,225	1,067	961	794	497	606
	Causes not specified	11,115	8,129	7,459	6,731	6,696	6,900	5,668	5,905

Metria and erysipelas were more fatal than they were in the four previous years. Rheumatic fever terminated fatally in 1046 cases.

Fourteen persons died of hydrophobia in England.

(2.) *Constitutional Diseases: Cachectici.*

The deaths by causes under this head amount to 87,787. The deaths are 21 per cent. of the total deaths, and these diseases destroyed in the year 47 out of every 10,000 of the population.

TABLE (2).—ENGLAND. CAUSES OF DEATH. To 1,000,000 PERSONS LIVING, the DEATHS from each Class of Causes, and from each Cause, in the Years 1853, 1854, and 1855.

	CAUSES OF DEATH.	Deaths to 1,000,000 *Persons living.* 1853	1854	1855
	ALL CAUSES	22,882	23,520	22,659
1	ZYMOTIC DISEASES (Z.)	4,728	6,180	4,567
	CONSTITUTIONAL DISEASES (C.):			
2	Diseases of uncertain or variable Seat	1,126	1,075	1,093
3	Tubercular Diseases	3,901	3,854	3,644
	LOCAL DISEASES (L.):			
4	Diseases of the Nervous System	2,873	2,832	2,856
5	Diseases of the Organs of Circulation	760	734	786
6	Diseases of the Respiratory Organs	3,118	2,856	3,439
7	Diseases of the Digestive Organs	1,316	1,287	1,245
8	Diseases of the Urinary Organs	214	219	226
9	Childbirth and Diseases of the Organs of Generation	184	171	162
10	Diseases of the Organs of Locomotion	147	134	137
11	Diseases of the Integumentary System	42	43	42
	DISEASES OF GROWTH, NUTRITION, AND DECAY (D.):			
12	Malformations	47	51	49
13	Premature Birth, and Debility	1,048	1,016	964
14	Atrophy	722	784	795
15	Age	1,614	1,441	1,606
16	*Sudden Deaths (Causes unascertained)*	222	217	223
17	VIOLENT CAUSES (V.)	820	826	825
1	1 Small-pox	174	153	136
	2 Measles	270	505	397
	3 Scarlatina	867	1008	935
	4 Hooping-cough	619	532	550
	5 Croup	202	218	239
	6 Thrush	66	65	62
	7 Diarrhœa	784	1091	689
	8 Dysentery	104	106	78
	9 Cholera	244	1094	45
	10 Influenza	99	58	193
	11 Purpura and Scurvy	15	15	17
	12 Ague	10	10	8
	13 Remittent Fever	39	35	31
	14 Infantile Fever	30	31	24
	15 Typhus	995	997	865
	16 Metria (or Puerperal Fever)	44	52	58
	17 Rheumatic Fever	25	45	56
	18 Erysipelas	100	105	122
	19 Syphilis	34	39	51
	20 Noma (or Canker)	6	7	10
	21 Hydrophobia	·6	·9	1
2	22 Hæmorrhage	76	72	77
	23 Dropsy	569	511	505
	24 Abscess	58	69	82
	25 Ulcer	19	19	15
	26 Fistula	6	6	5
	27 Mortification	73	68	69
	28 Cancer	313	317	325
	29 Gout	12	13	15
3	30 Scrofula	151	142	161
	31 Tabes Mesenterica	274	307	257
	32 Phthisis (or Consumption)	3,034	2,791	2,822
	33 Hydrocephalus	442	414	404
4	34 Cephalitis	200	204	187
	35 Apoplexy	469	455	467
	36 Paralysis	463	455	481
	37 Delirium Tremens	28	30	29
	38 Chorea	4	3	4
	39 Epilepsy	117	112	115
	40 Tetanus	6	10	8
	41 Insanity	26	29	27
	42 Convulsions	1,270	1,337	1,346
	43 Disease of Brain, &c.	190	197	193
5	44 Pericarditis	31	32	32
	45 Aneurism	17	17	17
	46 Disease of Heart, &c.	712	685	735
6	47 Laryngitis	61	62	61
	48 Bronchitis	1,237	1092	1,467
	49 Pleurisy	47	53	62
	50 Pneumonia	1,231	1,280	1,456
	51 Asthma	284	292	294
	52 Disease of Lungs, &c.	158	136	185
7	53 Teething	258	288	259
	54 Quinsy	23	19	20
	55 Gastritis	37	41	44
	56 Enteritis	202	197	174
	57 Peritonitis	70	78	73
	58 Ascites	42	41	46
	59 Ulceration (of Intestines)	56	59	47
	60 Hernia	43	45	44
	61 Ileus	63	67	64
	62 Intussusception	13	14	13
	63 Stricture (of the Intestinal Canal)	13	14	13
	64 Disease of Stomach, &c.	110	110	127
	65 Disease of Pancreas	·5	·7	·7
	66 Hepatitis	84	82	73
	67 Jaundice	68	69	70
	68 Disease of Liver	229	217	205
	69 Disease of Spleen	4	4	3
8	70 Nephritis	13	11	13
	71 Nephria (or Bright's Disease)	35	42	43
	72 Ischuria	6	6	6
	73 Diabetes	23	24	24
	74 Stone	12	10	13
	75 Cystitis	13	13	15
	76 Stricture of the Urethra	13	14	13
	77 Disease of Kidneys, &c.	99	97	100
9	78 Paramenia	6	4	3
	79 Ovarian Dropsy	12	13	11
	80 Childbirth (*see* Metria)	125	112	108
	81 Disease of Uterus, &c.	41	43	45
10	82 Arthritis	4	5	4
	83 Rheumatism	60	53	61
	84 Disease of Joints, &c.	63	76	72
11	85 Carbuncle	14	16	14
	86 Phlegmon	17	15	14
	87 Disease of Skin, &c.	11	14	14
12	88 Cyanosis	16	16	16
	89 Spina Bifida	15	15	13
	90 Other Malformations	16	22	20
	13–16—(*See above.*)			
17	95 Intemperance	21	17	15
	96 Privation of Food	4	5	5
	97 Want of Breast-milk	35	40	46
	98 Neglect	1	2	3
	99 Cold	6	6	11
	100 Poison	23	22	21
	101 Burns and Scalds	143	150	171
	102 Hanging and Suffocation	69	73	71
	103 Drowning	139	138	130
	104 Fractures and Contusions	307	314	304
	105 Wounds	32	33	9
	106 Other Violence	40	27	

The Table may be read thus: In 1855 to every 1,000,000 Persons living there were 22,659 deaths from All Causes (nearly 23000); 136 deaths from small-pox; 397 from measles; 935 from scarlatina, and so on.

OF DEATH in England at different Periods of Life in each of the Seven Years 1848-54—FEMALES—*cont.*

SES OF DEATH.	YEAR.	FEMALES. ALL AGES.	AGES AT DEATH. Total under 1 Year.	1	2	3	4	Total under 5 Years.	5–	10–	15–	25–	35–	45–	55–	65–	75–	85–	95 and upwards	?
GROWTH, NUTRI- ND DECAY—*cont.*																				
ORMATIONS—*cont.*	1848	128	116	2	1	2	2	123	3	1	–	–	–	1	–	–	–	–	–	
	1849	97	89	3	1	–	–	93	1	–	1	–	–	1	1	–	–	–	–	
pina Bifida -	1850	112	100	9	1	–	–	110	–	1	1	–	–	–	–	–	–	–	–	
	1851	105	101	1	–	–	1	103	1	–	–	1	–	–	–	–	–	–	–	
	1852	140	131	2	1	1	2	137	1	–	1	1	–	–	–	–	–	–	–	
	1853	159	148	5	–	–	–	153	3	–	1	–	1	–	–	–	1	–	–	
	1854	127	119	6	1	–	–	126	1	–	–	–	–	–	–	–	–	–	–	
	1848	177	152	11	3	1	1	168	2	3	2	1	1	–	–	–	–	–	–	
	1849	165	145	6	3	1	2	157	1	2	4	1	–	–	–	–	–	–	–	
ther Malforma-	1850	178	164	4	2	1	2	173	1	2	–	–	1	1	–	–	–	–	–	
tions - -	1851	144	117	10	6	1	1	135	–	2	4	2	1	–	–	–	–	–	–	
	1852	150	132	3	3	1	–	139	3	2	2	1	1	1	1	–	–	–	–	
	1853	104	94	5	–	1	1	101	–	–	3	–	–	–	–	–	–	–	–	
	1854	163	155	8	–	–	–	163	–	–	–	–	–	–	–	–	–	–	–	
	1848	7406	6707	174	81	17	21	7000	23	15	33	45	63	117	100	1	–	–	–	
	1849	7825	7001	291	55	26	14	7297	39	16	29	58	61	145	176	1	1	–	–	
IATURE BIRTH	1850	8148	7190	220	56	23	18	7507	35	26	29	56	82	187	204	23	1	–	–	
D DEBILITY -	1851	8383	7435	215	76	39	13	7778	43	16	47	63	91	152	183	10	2	–	–	
	1852	8624	7751	234	59	25	10	8079	32	16	24	59	85	158	162	8	–	–	1	
	1853	8378	7745	166	55	16	12	7994	26	8	20	42	56	125	102	3	1	1	–	
	1854	8337	7511	183	60	17	16	7787	26	14	24	44	52	99	163	127	–	1	–	
	1848	5614	2217	608	226	100	70	3221	126	52	48	54	61	112	605	1173	53	6	–	
	1849	5986	2572	620	249	97	63	3901	126	51	53	47	58	84	713	1197	49	6	1	
	1850	5192	2274	588	164	63	51	3140	110	37	46	36	39	59	596	1063	28	7	1	
PHY - - -	1851	6292	2743	797	248	91	54	3933	120	52	34	47	50	80	731	1203	30	10	2	
	1852	6530	3001	846	239	78	67	4231	106	48	44	37	49	69	717	1198	20	3	–	
	1853	6016	3038	722	239	102	52	4173	137	74	42	37	48	73	743	1291	14	4	–	
	1854	7246	3496	1027	326	139	60	5048	129	53	57	43	50	115	682	1078	11	–	–	
	1848	14865	–	–	–	–	–	–	–	–	–	–	–	–	–	2807	7930	3735	392	
	1849	15145	–	–	–	–	–	–	–	–	–	–	–	–	–	2771	8198	3810	364	
	1850	14542	–	–	–	–	–	–	–	–	–	–	–	–	–	2683	7891	3604	363	
- - - -	1851	14744	–	–	–	–	–	–	–	–	–	–	–	–	–	2744	7948	3674	377	
	1852	15271	–	–	–	–	–	–	–	–	–	–	–	–	–	2713	8350	3861	345	
	1853	16334	–	–	–	–	–	–	–	–	–	–	–	–	–	2974	9027	4137	398	
	1854	15082	–	–	–	–	–	–	–	–	–	–	–	–	–	2653	8337	3734	358	
	1848	1386	240	30	15	15	9	409	17	18	56	84	102	176	167	240	127	18	3	
	1849	1543	367	45	22	2	5	441	26	21	70	73	102	141	206	245	158	44	3	1
n *Deaths* (*Causes*	1850	1553	377	34	14	8	8	421	35	18	82	91	115	141	189	252	135	28	2	
scertained) - -	1851	1472	360	29	11	16	13	429	26	13	46	67	108	131	205	275	152	25	–	1
	1852	1486	373	37	9	11	8	438	33	31	67	81	102	155	195	217	133	25	–	
	1853	1076	501	50	20	10	8	589	37	20	77	80	129	135	212	217	157	25	1	
	1854	1636	446	42	24	14	6	539	27	20	72	91	127	145	187	241	164	23	–	
NT CAUSES:																				
	1848	67	–	–	–	–	–	–	–	–	4	8	22	18	10	5	–	–	–	
	1849	74	–	–	–	–	–	–	–	–	2	19	20	17	7	7	1	–	–	
	1850	81	–	–	–	–	–	–	–	–	1	9	28	20	17	6	–	–	–	
temperance -	1851	78	–	–	–	–	–	–	–	–	2	10	24	17	17	7	1	–	–	
	1852	78	–	–	–	–	–	–	–	–	–	14	20	20	12	8	2	–	–	
	1853	100	–	–	–	–	–	–	–	–	1	17	38	17	15	10	1	–	–	
	1854	94	–	–	–	–	–	–	–	–	3	14	25	24	17	9	2	–	–	
	1848	47	1	1	–	1	2	5	7	–	2	5	8	7	4	4	3	2	–	
	1849	41	7	–	1	–	1	10	–	1	3	1	7	3	5	7	1	–	–	
	1850	34	3	–	1	1	2	7	–	–	–	6	5	5	6	2	3	–	–	
ivation of Food -	1851	29	3	2	–	–	–	5	–	–	3	5	8	–	3	2	2	–	–	
	1852	23	1	1	–	–	–	2	–	–	2	5	2	4	5	2	2	–	–	
	1853	34	2	1	3	–	–	6	1	–	2	3	5	4	7	5	–	1	–	
	1854	43	1	3	4	–	–	8	2	–	2	2	5	6	8	8	2	–	–	
	1848	177	173	4	–	–	–	177	–	–	–	–	–	–	–	–	–	–	–	
	1849	221	217	4	–	–	–	221	–	–	–	–	–	–	–	–	–	–	–	
ant of Breast-	1850	217	214	3	–	–	–	217	–	–	–	–	–	–	–	–	–	–	–	
milk - -	1851	275	269	5	1	–	–	275	–	–	–	–	–	–	–	–	–	–	–	
	1852	286	281	4	1	–	–	286	–	–	–	–	–	–	–	–	–	–	–	
	1853	274	270	3	1	–	–	274	–	–	–	–	–	–	–	–	–	–	–	
	1854	329	326	2	1	–	–	329	–	–	–	–	–	–	–	–	–	–	–	
	1848	40	32	2	–	1	–	35	–	–	–	–	–	2	–	1	–	–	–	
	1849	42	38	–	–	1	1	40	1	–	–	–	–	1	–	–	–	–	–	
	1850	22	18	–	1	–	–	19	–	–	1	–	–	1	1	–	–	–	–	
glect -	1851	10	7	–	2	–	–	9	–	–	–	–	–	1	–	–	–	–	–	
	1852	10	8	–	–	–	–	8	1	–	–	–	–	–	–	1	–	–	–	
	1853	8	4	1	2	–	–	7	–	–	–	1	–	–	–	–	–	–	–	
	1854	16	8	3	1	1	–	13	1	–	–	–	–	–	1	–	1	–	–	

Causes of Death in England at different Periods of Life in each of the Seven Years 1848–54—Males.

Causes of Death	Year	Males. All Ages.	Ages at Death. Total under 1 Year.	1	2	3	4	Total under 5 Years.	5–	10–	15–	25–	35–	45–	55–	65–	75–	85–
17 VIOLENT CAUSES—*cont.*																		
99 Cold	1848	38	12	-	-	-	-	12	1	1	3	1	4	6	4	5	1	-
	1849	67	9	1	-	1	-	11	2	3	3	5	6	8	12	11	5	-
	1850	67	21	1	-	1	1	24	1	-	3	6	8	9	5	7	4	-
	1851	39	7	1	1	1	-	10	1	1	5	1	8	5	4	3	-	-
	1852	53	12	1	-	-	-	13	-	-	2	4	4	6	7	11	6	-
	1853	68	17	-	1	-	-	18	3	2	5	5	6	5	10	4	8	2
	1854	80	6	1	1	1	-	9	2	2	3	16	9	9	8	13	8	1
100 Poison	1848	272	49	7	11	6	8	81	2	8	30	28	34	41	15	8	5	-
	1849	241	56	11	3	6	4	80	6	5	20	25	34	28	25	10	3	1
	1850	250	62	5	7	4	5	83	8	6	19	29	28	35	24	8	7	-
	1851	227	45	7	6	6	3	67	9	5	24	29	34	29	19	8	3	-
	1852	202	47	6	15	1	1	70	7	-	22	16	29	27	20	5	2	-
	1853	227	46	10	8	6	4	74	12	3	20	25	31	31	20	5	4	-
	1854	244	57	9	7	4	6	84	10	3	10	26	36	34	26	13	3	-
101 Burns and Scalds	1848	1362	98	130	199	172	174	713	253	48	106	94	85	56	22	15	13	4
	1849	1370	82	131	161	186	175	685	245	75	130	76	60	83	29	19	15	2
	1850	1311	49	165	175	205	159	753	244	43	89	58	51	33	18	14	18	10
	1851	1284	41	153	179	167	132	674	224	46	116	84	80	45	23	17	15	3
	1852	1261	47	143	152	168	115	625	181	70	117	102	54	31	34	22	18	3
	1853	1213	51	137	185	176	144	693	226	43	69	52	55	35	18	20	17	3
	1854	1360	41	168	209	181	152	751	203	71	99	81	57	29	21	19	25	3
102 Hanging and Suffocation	1848	682	105	14	3	5	2	129	9	14	72	83	97	110	88	59	15	-
	1849	780	108	12	8	5	5	198	8	38	88	96	85	124	76	53	9	-
	1850	811	192	10	9	6	1	227	11	25	77	54	88	122	97	65	29	6
	1851	822	234	14	7	4	5	264	8	20	81	69	90	121	96	49	17	-
	1852	908	244	12	14	5	4	279	5	31	86	89	100	132	104	59	21	3
	1853	861	258	23	12	4	3	300	13	22	65	82	84	120	101	55	16	4
	1854	908	246	17	12	3	4	282	6	28	97	98	95	117	94	64	24	5
103 Drowning	1848	2079	20	54	73	35	52	234	253	202	428	272	204	170	135	54	23	2
	1849	1967	20	44	78	42	51	235	228	194	387	262	203	169	118	68	27	1
	1850	2050	11	61	73	39	53	237	245	228	425	240	201	174	104	67	28	3
	1851	1867	32	70	70	43	37	252	186	168	364	255	162	137	98	64	17	-
	1852	2188	40	76	86	52	43	297	247	225	455	280	200	160	113	60	29	-
	1853	1965	15	67	88	41	62	273	230	182	366	260	212	166	113	73	19	3
	1854	1999	38	62	71	57	45	273	215	186	437	257	238	183	110	67	32	1
104 Fractures and Contusions	1848	3373	21	43	33	33	34	164	195	322	694	572	550	401	311	211	99	25
	1849	3501	31	34	36	31	32	164	184	318	649	602	521	390	309	207	111	21
	1850	3539	17	34	32	17	30	130	197	324	606	564	522	448	330	245	97	23
	1851	3745	19	42	39	41	46	187	205	3 2	606	608	553	457	339	207	116	24
	1852	4087	23	43	57	39	41	203	191	385	698	636	608	529	398	278	120	26
	1853	4721	34	47	56	30	40	207	220	428	850	856	713	585	411	2 9	134	39
	1854	4891	35	54	62	43	44	238	213	479	936	814	724	569	447	258	145	36
105 Wounds	1848	401	3	6	3	2	2	16	9	21	83	85	91	76	47	36	19	3
	1849	455	6	2	2	1	1	12	13	14	77	91	65	67	61	39	9	3
	1850	477	1	2	4	3	5	15	11	22	88	84	81	78	55	32	9	1
	1851	498	6	3	2	2	3	16	12	21	67	75	92	75	65	32	12	-
	1852	515	10	2	2	4	-	18	10	25	91	80	95	70	49	30	10	2
	1853	482	3	1	1	-	1	6	13	18	68	66	94	90	64	44	16	1
	1854	487	2	3	2	3	3	13	10	28	82	93	76	69	72	29	15	-
106 Other Violence	1848	780	181	4	13	2	7	207	43	54	122	109	80	57	58	33	10	6
	1849	648	103	11	8	7	9	178	31	45	94	103	58	59	60	40	11	2
	1850	918	293	6	8	5	6	228	30	65	148	121	100	94	56	43	17	2
	1851	808	187	10	7	7	5	216	20	56	124	89	90	72	68	41	17	2
	1852	667	235	3	4	3	5	250	27	34	69	66	61	64	31	38	13	-
	1853	479	219	5	2	2	4	232	11	17	41	60	23	38	19	18	5	-
	1854	323	162	1	-	2	-	165	3	6	34	25	27	27	16	13	6	1
Causes not specified	1848	5660	2529	336	190	117	81	3273	173	77	190	137	177	272	411	570	303	67
	1849	4126	2013	268	109	67	23	2480	141	82	80	145	137	215	250	309	206	54
	1850	3896	1961	191	121	54	45	2372	119	87	100	109	140	161	276	274	177	37
	1851	3460	1824	220	86	48	35	2213	109	60	105	89	83	159	215	175	106	31
	1852	3419	1832	191	77	58	38	2196	104	61	113	82	86	135	196	215	145	22
	1853	3557	1677	245	87	70	39	2 158	98	69	103	114	109	190	270	245	126	28
	1854	2914	1507	169	98	45	28	1847	80	54	80	74	73	137	204	215	130	32

y eight causes. 77 in every 100 deaths are classed under the first
ads in this Table. Hydrophobia and disease of the pancreas
ıses of the fewest deaths.
ɔility to diseases at the various periods of life possesses great
nterest to the pathologist in the study of morbid changes, and to
ian who seeks to ward off their inroads.
bles (pp. 120—142) present a mass of information on this
subject, such as has never before been published in any country.
have been subjected to various calculations, I hope to be able
nder your notice some of their interesting results.

I have the honour to be,
Sir,
Your obedient and humble servant,

trar General. WILLIAM FARR.

-ENGLAND. CAUSES OF DEATH in the Year 1855, arranged in the order of Mortality.

F DEATH.	Number of Deaths registered in the Year 1855.	*Proportional Number* from each Cause to 1,000,000 Deaths from All Causes.*
nsumption)	52,290	124,560
	29,714	70,782
	27,182	64,750
	26,052	62,058
	24,917	59,355
th and Debility	17,818	42,444
	17,314	41,244
	16,032	38,190
	14,724	35,074
rt, &c.	13,552	32,520
	12,770	30,419
	10,185	24,262
	9,562	22,301
	8,905	21,213
	8,645	20,593
	7,483	17,825
	7,354	17,518
	6,016	14,331
Contusions	5,468	13,025
	5,454	12,992
rica	4,762	11,344
	4,419	10,525
	4,139	9,860
	4,057	9,664
r	3,820	9,100
n, &c.	3,580	8,528
	3,568	8,499
	3,466	8,256
	3,225	7,682
ids	3,177	7,568
	2,985	7,111
Metria	2,979	7,096
gs, &c.	2,746	6,541
	2,525	6,015
	2,472	5,889
nach, &c.	2,362	5,627
	2,356	5,374
	2,130	5,088
neys, &c.	1,861	4,433
	1,725	3,633
	1,446	3,445
	1,437	3,423
	1,431	3,409
	1,388	3,306
nts, &c.	1,348	3,211
suffocation	1,314	3,130
	1,300	3,097
	1,282	3,054
	1,188	2,830
	1,155	2,751
	1,153	2,747
	1,149	2,737
	1,124	2,677
rer	1,046	2,492

CAUSES OF DEATH.	Number of Deaths registered in the Year 1855.	*Proportional Number* from each Cause to 1,000,000 Deaths from All Causes.*
Syphilis	947	2,256
Ulceration (of Intestines)	876	2,087
Hernia	874	2,082
Want of Breast Milk	850	2,025
Cholera	837	1,994
Ascites	836	1,991
Disease of Uterus, &c.	834	1,987
Gastritis	810	1,929
Nephria (or Bright's Disease)	793	1,889
Wounds	617	1,470
Pericarditis	588	1,401
Remittent Fever	575	1,370
Delirium Tremens	536	1,277
Insanity	494	1,177
Diabetes	448	1,067
Infantile Fever	438	1,043
Violent Deaths, not classified	406	967
Poison	380	905
Quinsey	374	891
Malformations, not otherwise distinguished	369	879
Purpura	324	772
Aneurism	312	743
Cyanosis	300	715
Gout	287	684
Intemperance	286	681
Ulcer	278	662
Cystitis	278	662
Disease of Skin, &c.	265	631
Carbuncle	255	607
Phlegmon	255	607
Spina Bifida	247	588
Nephritis	244	581
Intussusception	243	579
Stone	234	557
Stricture (of the Intestinal Canal)	233	555
Stricture of the Urethra	218	519
Ovarian Dropsy	208	495
Cold	195	465
Noma (or Canker)	178	424
Tetanus	153	364
Ague	149	355
Ischuria	120	286
Privation of Food	91	217
Fistula	86	205
Arthritis	80	191
Chorea	69	164
Paramenia	61	145
Disease of Spleen	54	129
Neglect	36	86
Hydrophobia	14	33
Disease of Pancreas	5	12

es of 5,905 deaths were not specified; in calculating the proportional numbers they have been
o rata over all the causes in the Table.

FRANCE, 1853. TABLE A.—ESTIMATED POPULATION, DEATHS, and ANNUAL RATE of MORTALITY PER CENT. at different Ages.

	Estimated Population, 1853.			Deaths, 1853.			Annual Rate of Mortality per Cent, 1853.		
	Persons.	Males.	Females.	Persons.	Males.	Females.	Persons.	Males.	Females.
All Ages - -	36,225,000	18,014,687	18,210,313	795,607	396,917	398,690	2·196	2·203	2·189
0— - -	3,365,623	1,705,481	1,660,142	231,411	125,437	105,974	6·876	7·355	6·383
5— - -	3,338,674	1,698,695	1,639,979	28,424	13,966	14,458	·851	·822	·882
10— - -	3,187,918	1,623,756	1,564,162	18,259	8,406	9,853	·573	·518	·630
15— - -	6,205,900	3,088,757	3,117,143	53,881	27,451	26,430	·868	·889	·848
25— - -	5,645,863	2,824,967	2,820,896	50,885	24,694	26,191	·901	·874	·928
35— - -	4,993,400	2,512,010	2,481,390	49,729	24,738	24,991	·996	·985	1·007
45— - -	4,220,634	2,121,352	2,099,282	59,376	31,260	28,116	1·407	1·474	1·339
55— - -	2,919,867	1,346,902	1,572,965	81,942	38,970	42,972	2·806	2·893	2·732
65— - -	1,715,708	814,106	901,602	112,580	53,091	59,489	6·562	6·521	6·598
75— - -	558,536	247,509	311,027	87,476	39,654	47,822	15·662	16·022	15·376
85— - -	69,335	29,723	39,612	20,335	8,701	11,634	29·328	29·273	29·371
95 & upwards	3,542	1,429	2,113	1,309	549	760	36·955	38·422	35·966
0— - -	663,912	337,388	326,524	140,822	79,094	61,728	21·211	23·443	18·905
1— - -	647,419	330,858	316,561	43,490	22,405	21,085	6·717	6·772	6·661
2— - -	729,758	369,810	359,948	22,493	11,593	10,900	3·082	3·135	3·028
3— - -	673,682	340,509	333,173	14,215	7,138	7,077	2·110	2·096	2·124
4— - -	650,852	326,916	323,936	10,391	5,207	5,184	1·597	1·593	1·600

The Population at each age, as given in the "Statistique de la France, deuxième série, tome II. pp. 260–1," has here been corrected for *increase*, on the assumption that the increase has been uniform at every age, and that the same rate of increase has taken place *since* 1851 as was observed between 1846 and 1851. The Deaths are taken from the "Statistique de la France, deuxième série, tome III. (1re partie), pp. 31–39." A correction has been made both in Population and Deaths for Ages not stated. Those numbers have been distributed over the numbers against the various ages. According to M. *Legoyt*, some of the young under 5 years of age escaped enumeration.

[The following Index furnishes a reference to the *Number* of each DISTRICT in the topographical arrangement adopted in the Tables of Abstracts contained in the Report, the numbers running consecutively from 1 to 623.* In forming the alphabetical arrangement the principle is adopted of placing compound names in the order in which they are pronounced: thus, East Ashford will be found under the letter E, and not under A, as Ashford, East.]

Aberayron, 596.
Abergavenny, 578.
Aberystwith, 597.
Abingdon, 123.
Alcester, 405.
Alderbury, 263.
Alnwick, 559.
Alresford, 113.
Alston, 564.
Altona, 114.
Altrincham, 454.
Alverstoke, 97.
Amersham, 148.
Amesbury, 262.
Ampthill, 181.
Andover, 118.
Anglesey, 623.
Ashborne, 447.
Ashby-de-la-Zouch, 414.
Ashton-under-Lyne, 474.
Askrigg, 537.
Aston, 395.
Atcham, 359.
Atherstone, 397.
Auckland, 542.
Axbridge, 324.
Axminster, 279.
Aylesbury, 151.
Aylsham, 232.

Bakewell, 449.
Bala, 616.
Banbury, 163.
Bangor, 621.
Barnet, 136.
Barnsley, 505.
Barnstaple, 295.
Barrow-upon-Soar, 416.
Barton-upon-Irwell, 470.
Basford, 438.
Basingstoke, 116.
Bath, 326.
Battle, 77.
Beaminster, 277.
Bedale, 535.
Bedford, 179.
Bedminster, 328.
Belford, 560.
Bellingham, 557.
Belper, 446.
Berkhampstead, 147.
Bermondsey, 28.
Berwick, 561.
Bethnal Green, 21.
Beverley, 518.
Bicester, 159.
Bideford, 297.
Biggleswade, 180.
Billericay, 199.
Billesdon, 410.
Bingham, 443.
Birmingham, 394.
Bishop Stortford, 139.
Blaby, 411.
Blackburn, 480.
Blandford, 270.
Blean, 66.
Blofield, 237.
Blything, 225.
Bodmin, 304.
Bolton, 468.
Bootle, 572.
Bosmere, 220.
Boston, 425.
Bourn, 422.
Brackley, 164.
Bradfield, 126.
Bradford (Wilts.), 258.
Bradford (York.), 499.
Braintree, 208.
Brampton, 566.
Brecknock, 600.
Brentford, 134.
Bridge, 64.
Bridgend, 583.
Bridgnorth, 356.
Bridgwater, 316.
Bridlington, 524.
Bridport, 278.
Brighton, 85.
Bristol, 329.
Brixworth, 170.
Bromley, 49.
Bromsgrove, 392.
Bromyard, 350.
Buckingham, 154.
Builth, 599.
Burnley, 478.
Burton-upon-Trent, 375.
Bury, 469.
Bury St. Edmunds, 215.

Caistor, 432.
Calne, 254.
Camberwell, 33.
Cambridge, 187.
Camelford, 300.
Canterbury, 65.
Cardiff, 581.
Cardigan, 593.
Carlisle, 568.
Carmarthen, 589.
Carnarvon, 620.
Castle Ward, 554.
Catherington, 111.
Caxton, 185.
Chapel-en-le-Frith, 450.
Chard, 318.
Cheadle, 373.
Chelmsford, 200.
Chelsea, 2.
Cheltenham, 344.
Chepstow, 576.
Chertsey, 38.
Chesterfield, 448.
Chester-le-Street, 548.
Chesterton, 186.
Chichester, 92.
Chippenham, 253.
Chipping Norton, 162.
Chipping Sodbury, 331.
Chorley, 481.
Chorlton, 471.
Christchurch, 101.
Church Stretton, 354.
Cirencester, 340.
Cleobury Mortimer, 355.
Clerkenwell, 15.
Clifton, 330.
Clitheroe, 479.
Clun, 353.
Clutton, 325.
Cockermouth, 570.
Colchester, 204.
Congleton, 457.
Conway, 622.
Cookham, 129.
Corwen, 615.
Cosford, 213.
Coventry, 400.
Cranbrook, 60.
Crediton, 292.
Crickhowell, 601.
Cricklade, 251.
Croydon, 46.
Cuckfield, 83.

Darlington, 540.
Dartford, 50.
Daventry, 169.

* Thus, the number of Marriages in the Aberayron District may at once be ascertained by referring, in the "*Abstract of Marriages*," to the District numbered 596 (see page 24); and in like manner the number of Births and Deaths, of Deaths at different Ages, &c. will be found by referring to the *same district number* in the appropriate Tables.

Depwade, 239.
Derby, 445.
Devizes, 256.
Dewsbury, 502.
Docking, 244.
Dolgelly, 617.
Doncaster, 510.
Dorchester, 275.
Dorking, 43.
Dover, 72.
Downham, 247.
Driffield, 523.
Droitwich, 391.
Droxford, 110.
Dudley, 382.
Dulverton, 313 *b*.
Dunmow, 209.
Durham, 545.
Dursley, 333.

Easington, 546.
Easingwold, 527.
East Ashford, 63.
Eastbourne, 78.
East Grinstead, 82.
Easthampstead, 130.
East London, 17.
East Retford, 435.
Eastry, 71.
East Stonehouse, 288.
East Ward, 573.
Ecclesall Bierlow, 507.
Edmonton, 137.
Elham, 73.
Ellesmere, 362.
Ely, 190.
Epping, 195.
Epsom, 37.
Erpingham, 231.
Eton, 149.
Evesham, 389.
Exeter, 282.

Falmouth, 308.
Fareham, 98.
Faringdon, 122.
Farnborough, 41.
Farnham, 40.
Faversham, 67.
Festiniog, 618.
Flegg, 229.
Foleshill, 399.
Fordingbridge, 103.
Forehoe, 235.
Freebridge Lynn, 245.
Frome, 321.
Fylde, 483.

Gainsborough, 434.
Garstang, 484.
Gateshead, 5[illegible].
Glanford Brigg, 433.
Glendale, 562.
Gloucester, 336.
Godstone, 45.
Goole, 512.
Grantham, 427.
Gravesend, 51.
Great Boughton (Chester), 459.
Great Ouseburn, 492 *a*.
Greenwich, 35.
Guildford, 39.
Guiltcross, 240.
Guisbrough, 532.

Hackney, 11.
Hailsham, 79.
Halifax, 498.
Halstead, 207.
Haltwhistle, 556.
Hambledon, 42.
Hampstead, 8.
Hardingstone, 167.
Hartismere, 218.
Hartley Wintney, 115.
Haslingden, 477.
Hastings, 76.
Hatfield, 143.
Havant, 95.
Haverfordwest, 592.
Hay, 602.
Hayfield, 451.
Headington, 157.
Helmsley, 529.
Helston, 309.
Hemel Hempstead, 146.
Hemsworth, 504 *b*.
Hendon, 135.
Henley, 155.
Henstead, 236.
Hereford, 348.
Hertford, 142.
Hexham, 555.
Highworth, 250.
Hinckley, 412.
Hitchin, 141.
Holbeach, 424.
Holborn, 14.
Hollingbourn, 59.
Holsworthy, 298.
Holywell, 610.
Honiton, 280.
Hoo, 53.
Horncastle, 429.
Horsham, 87.
Houghton-le-Spring, 547.
Howden, 517.
Hoxne, 219.
Huddersfield, 497.
Hull, 520.
Hungerford, 121.
Hunslet, 500.
Huntingdon, 176.

Ipswich, 222.
Isle of Wight, 99.
Islington, 10.

Keighley, 494.
Kendal, 575.
Kensington, 1.
Kettering, 172.
Keynsham, 327.
Kidderminster, 384.
Kingsbridge, 285.
Kingsclere, 119.
Kings Lynn, 246.
Kings Norton, 393.
Kingston, 47.
Knaresborough, 492 *b*.
Knighton, 604.

Lambeth, 31.
Lampeter, 595.
Lancaster, 485.
Langport, 317.
Launceston, 301.
Ledbury, 346.
Leeds, 501.
Leek, 372.
Leicester, 417.
Leigh, 467.
Leighton Buzzard, 183.
Leominster, 351.
Lewes, 84.
Lewisham, 36.
Lexden, 205.
Leyburn, 536.
Lichfield, 377.
Lincoln, 428.
Linton, 188.
Liskeard, 303.
Liverpool, 461.
Llandilofawr, 588.
Llandovery, 587.
Llanelly, 586.
Llanfyllin, 609.
Llanrwst, 614.
Loddon, 238.
London City, 19.
Longtown, 567.
Loughborough, 415.
Louth, 431.
Ludlow, 352.
Luton, 184.
Lutterworth, 408.
Lymington, 100.

Macclesfield, 453.
Machynlleth, 606.
Madeley, 358.
Maidstone, 58.
Maldon, 202.
Malling, 55.
Malmsbury, 252.
Malton, 526.
Manchester, 473.
Mansfield, 437.
Market Bosworth, 413.
Market Drayton, 364.
Market Harborough, 4[illegible]09.
Marlborough, 255.
Martley, 386.
Marylebone, 7.
Medway, 54.
Melksham, 257.
Melton Mowbray, 418.
Mere, 267.
Meriden, 396.
Merthyr Tydfil, 582.
Midhurst, 93.
Mildenhall, 216.
Milton, 68.
Mitford, 242.
Monmouth, 577.
Montgomery, 606.
Morpeth, 558.
Mutford, 227.

Reeth, 538.
Reigate, 44.
Rhayader, 605.
Richmond (Surrey), 48.
Richmond (York.), 539.
Ringwood, 102.
Ripon, 491.
Risbridge, 211.
Rochdale, 476.
Rochford, 201.
Romford, 197.
Romney Marsh, 74.
Romsey, 107.
Ross, 347.
Rothbury, 563.
Rotherham, 509.
Rotherhithe, 34.
Royston, 140.
Rugby, 401.
Runcorn, 455.
Ruthin, 612.
Rye, 75.

Saddleworth, 496.
Saffron Walden, 210.
St. Albans, 144.
St. Asaph, 613.
St. Austell, 306.
St. Columb, 305.
St. Faith, 233.
St. George Hanover Sq., 3.
St. George-in-the-East, 23.
St. George Southwark, 29.
St. Germans, 302.
St. Giles, 12.
St. Ives, 177.
St. James Westminster, 6.
St. Luke, 16.
St. Martin-in-the-Fields, 5.
St. Neots, 178.
St. Olave, 27.
St. Saviour, 26.
St. Thomas, 281.
Salford, 472.
Salisbury, 264.
Samford, 221.
Scarborough, 525.
Scilly Islands, 312.
Sculcoates, 519.
Sedbergh, 487.
Selby, 513.
Settle, 488.
Sevenoaks, 56.
Shaftesbury, 268.
Shardlow, 444.
Sheffield, 508.
Sheppey, 69.
Shepton Mallet, 322.
Sherborne, 276.
Shiffnal, 357.
Shipston-on-Stour, 406.
Shoreditch, 20.
Shrewsbury, 360.
Skipton, 489.
Skirlaugh, 522.
Sleaford, 426.
Solihull, 402.
Southam, 407.
Southampton, 105.
South Molton, 294.
South Shields, 550.
South Stoneham, 106.
Southwell, 441.
Spalding, 423.
Spilsby, 430.
Stafford, 367.
Staines, 132.
Stamford, 421.
Stepney, 24.
Steyning, 86.
Stockbridge, 108.
Stockport, 452.
Stockton, 541.
Stoke Damerel, 289.
Stokesley, 533.
Stoke-upon-Trent, 371.
Stone, 368.
Stourbridge, 383.
Stow, 217.
Stow-on-the-Wold, 342.
Strand, 13.
Stratford-on-Avon, 404.
Stratton, 299.
Stroud, 338.
Sturminster, 269.
Sudbury, 212.
Sunderland, 549.
Swaffham, 248.
Swansea, 585.

Tadcaster, 514.
Tamworth, 376.
Taunton, 315.
Tavistock, 290.
Teesdale, 543.
Tenbury, 385.
Tendring, 203.
Tenterden, 61.
Tetbury, 339.
Tewkesbury, 345.
Thakeham, 89.
Thame, 156.
Thanet, 70.
Thetford, 249.
Thingoe, 214.
Thirsk, 528.
Thornbury, 332.
Thorne, 511.
Thrapston, 173.
Ticehurst, 80.
Tisbury, 266.
Tiverton, 293.
Todmorden, 495.
Torrington, 296.
Totnes, 284.
Towcester, 165.
Tregaron, 598.
Truro, 307.
Tunbridge, 57.
Tunstead, 230.
Tynemouth, 553.

Uckfield, 81.
Ulverstone, 486.
Uppingham, 420.
Upton-on-Severn, 388.
Uttoxeter, 374.
Uxbridge, 133.

Wakefield, 503.
Wallingford, 125.
Walsall, 380.
Walsingham, 243.
Wandsworth, 32.
Wangford, 226.
Wantage, 124.
Ware, 138.
Wareham, 273.
Warminster, 260.
Warrington, 466.
Warwick, 403.
Watford, 145.
Wayland, 241.
Weardale, 544.
Wellingborough, 171.
Wellington (Salop), 365.
Wellington (Somerset), 314.
Wells, 323.
Wem, 363 *a*.
Weobly, 349.
West Ashford, 62.
Westbourne, 94.
West Bromwich, 381.
Westbury, 259.
Westbury-on-Severn, 334.
West Derby, 462.
West Ham, 194.
Westhampnett, 91.
West London, 18.
Westminster, 4.
West Ward, 574.
Wetherby, 492 *c*.
Weymouth, 274.
Wheatenhurst, 337.
Whitby, 531.
Whitchurch (Hants), 117.
Whitchurch (Salop), 363 *b*.
Whitechapel, 22.
Whitehaven, 571.
Whittlesey, 192.
Wigan, 465.
Wigton, 569.
Williton, 313 *a*.
Wilton, 265.
Wimborne, 271.
Wincanton, 320.
Winchcomb, 343.
Winchester, 109.
Windsor, 131.
Winslow, 152.
Wirral, 460.
Wisbeach, 193.
Witham, 206.
Witney, 161.
Woburn, 182.
Wokingham, 128.
Wolstanton, 370.
Wolverhampton, 379.
Woodbridge, 223.
Woodstock, 160.
Worcester, 387.
Worksop, 436.
Worthing, 90.
Wortley, 506.
Wrexham, 611.
Wycombe, 150.

Yarmouth, 228.
Yeovil, 319.
York, 515.

LONDON:
Printed by GEORGE E. EYRE and WILLIAM SPOTTISWOODE,
Printers to the Queen's most Excellent Majesty.
For Her Majesty's Stationery Office.

NINETEENTH

ANNUAL REPORT

OF THE

REGISTRAR-GENERAL

OF

BIRTHS, DEATHS, AND MARRIAGES

IN ENGLAND.

THE
PROPERTY OF THE
YORK HOSPITAL

Presented to both Houses of Parliament by Command of Her Majesty:

LONDON:
PRINTED BY GEORGE E. EYRE AND WILLIAM SPOTTISWOODE,
PRINTERS TO THE QUEEN'S MOST EXCELLENT MAJESTY.
FOR HER MAJESTY'S STATIONERY OFFICE.

1858.



CONTENTS.

PAGE

REPORT:—

MARRIAGES, BIRTHS, and DEATHS; their Numbers and Proportions to the Population, also the EMIGRATION during the Year 1856 . . i–iii

MARRIAGES in 1856. Number celebrated according and *not* according to the Rites of the Established Church; after Licence, Banns, &c.; effect of prices of food on the Marriages . . . . . iii–v

Marriages of minors . . . . . v–vii

Re-marriages vii

Signatures of Persons married . . . . . vii–ix

BUILDINGS registered for the SOLEMNIZATION of MARRIAGES . viii–ix

BIRTHS in 1856. Number and Proportion of Births of each Sex, *in* and *out of* Wedlock; also in each Quarter of the Year . . . ix–xiii

DEATHS in 1856. Mortality of Males and Females at different Ages, Seasons, and Localities . . . . . xiii–xvii

SUMMARY of the QUARTERLY REPORTS, 1856:—

FIRST QUARTER, ending March 31st . . . . xvii–xx

SECOND QUARTER, ending June 30th . . . . xx–xxiv

THIRD QUARTER, ending September 30th . . . xxiv–xxvii

FOURTH QUARTER, ending December 31st . . . xxviii–xxxv

TABLES . . . . . xxviii–xxxiv

MARRIAGES, BIRTHS, and DEATHS in GREAT BRITAIN . . xxxv–xxxvi

MORTALITY of GREAT BRITAIN, including the ARMY ABROAD . xxxvi–xxxvii

MARRIAGES, BIRTHS, DEATHS in ENGLAND and FRANCE . . xxxvii–xxxviii

BIRTHS and DEATHS of ENGLISH SUBJECTS at SEA . . . xxxviii–xxxix

CERTIFIED PLACES of MEETING for PUBLIC WORSHIP . . xxxix–xl

ABSTRACTS:—

MARRIAGES Registered in England in each of the Divisions, Counties, and Districts in 1856; distinguishing those according and those *not* according to the Rites of the Established Church; and distinguishing also Persons married according to their conjugal Condition, Minority, and Signature of the Register by marks 2–25

AGES of Persons married in 1856, distinguishing those of Bachelors, Spinsters, Widowers, Widows, and their Ages . 26–27

MARRIAGES, BIRTHS, and DEATHS Registered in each of the Divisions, Counties, and Districts in 1856; also BIRTHS and DEATHS and EXCESS of BIRTHS over DEATHS in each of the Sub-districts of England; showing Illegitimate Births, Area, and Population throughout 28–82

DEATHS in 1856 in the principal Public Institutions in London . . 83–84

BIRTHS of all Male and Female Children Registered in the DIVISIONS and COUNTIES, in each of the Four Quarters of 1856 . . . 86–89

BIRTHS of Male and Female Children born out of Wedlock Registered in the DIVISIONS and COUNTIES, in each of the Four Quarters of 1856 90–93

PAGE

ABSTRACTS — *continued.*

DEATHS of Males and Females, Registered in each of the Four Quarters of 1856, in DIVISIONS and COUNTIES 94–97

DEATHS of Males and Females at different AGES Registered in 1856 in DIVISIONS, COUNTIES, and DISTRICTS 98–119

CAUSES of DEATHS of Males and Females in ENGLAND, at different Periods of Life, in 1856 120–123

CAUSES of DEATHS of Males and Females in LONDON, at different Periods of Life, in 1856 124–127

CAUSES of DEATHS of Males and Females in ENGLAND, and in each DIVISION and COUNTY, in 1856 128–143

SUPPLEMENTARY TABLE of CAUSES of DEATH of Males and Females at different Ages in ENGLAND 144–147

AVERAGE ANNUAL RATE of MORTALITY from ALL CAUSES in the Ten Years 1841–51, and also DEATHS from SEVERAL CAUSES in 1856, in DIVISIONS, COUNTIES, and DISTRICTS of ENGLAND . . . 148–159

OCCASIONAL TABLES.

VIOLENT DEATHS in ENGLAND in the Five Years 1852–56, distinguishing SEX and AGES 162–169

DEATHS returned as having occurred from SUICIDE in ENGLAND in the Five Years 1852–56, distinguishing SEX and AGES . . . 170–172

DEATHS returned as having occurred from MURDER and INFANTICIDE in ENGLAND, in the Five Years 1852–56, distinguishing SEX and AGES 173–175

DEATHS returned as having occurred from MANSLAUGHTER in ENGLAND, in the Five Years 1852–56, distinguishing SEX and AGES . . 176–178

DEATHS returned as having occurred from LIGHTNING in ENGLAND in the Five Years 1852–56, distinguishing the AGE, SEX, and also the DIVISIONS and COUNTIES in which they occurred . . . 179–180

APPENDIX.

LETTER TO THE REGISTRAR-GENERAL ON THE CAUSES OF DEATH IN ENGLAND IN 1856, by WILLIAM FARR, ESQ., M.D., F.R.S. : —

PUBLIC HEALTH, METEOROLOGY, and PRICES OF FOOD in 1856 . 18

I. CAUSES OF DEATH 18

(1) *Zymotic Diseases* 185–187

(2) *Constitutional Diseases* 187

(3) *Local Diseases* 188–192

(4) *Developmental Diseases* 192

(5) *Violent Deaths* 192

II. DISEASES OF THE SEXES 193

III. DISEASES OF INFANTS UNDER ONE YEAR OF AGE . . . 195

IV. CORONERS' RETURNS OF VIOLENT DEATHS 196

V. SUGGESTED IMPROVEMENTS IN THE CORONER'S INQUEST . . 204

REPORT TO THE REGISTRAR GENERAL ON THE INTERNATIONAL STATISTICAL CONGRESS HELD AT VIENNA IN 1857, by DR. FARR 206–222

INDEX of DISTRICTS, referring by Numbers to the several TABLES of ABSTRACTS 223–231

REPORT

TO

'he Right Honourable SPENCER HORATIO WALPOLE, Her Majesty's Principal Secretary of State for the Home Department, &c. &c. &c.

General Register Office, Somerset House, 10th June 1858.

I HAVE the honour to submit to you the Abstracts of the Births, ths, and Marriages which were registered in England and Wales ng the year 1856.

he names of *one million three hundred and sixty-six thousand six lred and thirty-three* persons were enrolled on the national registers ng the year: commemorating the entrance of *six hundred and fifty- n thousand four hundred and fifty-three* living children into the lish community, the removal of *three hundred and ninety thousand hundred and six* men, women, and children from its ranks by death, and matrimonial union of *three hundred and eighteen thousand six hundred seventy-four* persons, by whom *one hundred and fifty-nine thousand e hundred and thirty-seven* new families were founded.

he natural increase of population, by the excess of births over deaths, *two hundred and sixty-six thousand nine hundred and forty-seven.* a defect of the English Registration Act, no one is bound under a ılty to give the Registrar notice of any birth; and in consequence a ain number of births is not registered. Hence the natural increase

---

ABLE I.—Estimated POPULATION, with the Number of MARRIAGES, BIRTHS, and DEATHS registered in England in each Year from 1838 to 1856.

Years ended Dec. 31st.	Estimated POPULATION in England in the Middle of the Years.†	MARRIAGES.	PERSONS *Married.*	BIRTHS (exclusive of Still-born).	DEATHS.	Excess of Births over Deaths.
1838	15,512,256	118067	236134	463787	342760	121027
1839	15,515,296	123166	246332	492574	339984	152590
1840	15,721,029	122665	245330	502308	359687	142616
1841	15,929,402	122496	244992	512156	343347	168811
1842	16,123,798	118825	237650	517739	349519	168220
1843	16,320,479	123818	247636	527325	346445	180880
1844	16,519,565	132249	264498	540763	356933	183830
1845	16,721,081	143743	287486	543321	349366	194155
1846	16,925,051	145664	291328	572625	390815	182310
1847	17,131,512	135645	271290	539965	423304	116661
1848	17,340,492	138220	276440	563069	398833	164236
1849	17,552,020	141863	283726	578159	440839	137320
1850	17,766,129	152744	305488	608422	383995	224427
1851	17,982,849	154206	308412	615865	395396	220469
1852	18,205,627	158782	317564	624012	407135	216877
1853	18,403,318	164320	329040	612391	421097	191294
1854	18,618,700	159727	319454	634405	437905	196500
1855	18,786,914	153113	304226	625048	425708	200340
1856	19,045,187	159337	318674	657453	390306	266047

'he Population has been deduced on the assumption that the annual rate of increase was uniform; viz. per cent. in each of the 10 years 1841-51, and 1·336 per cent. in each of the 3 years 1853-56. ncrease of Population has been obtained by taking the excess of births over deaths in the four quarters ng June 30th, in each year. The results, by the latter method, will probably be found now to be more correct those deduced on the hypothesis that the population increased at the same rate in 1851-2-3-4-5-6, as it n 1841-51.

of the English population is understated, by taking the difference betwe[illegible] the registered births—and the deaths which are nearly all registered. [illegible] account of the interference of emigration and immigration, of which [illegible] records are kept, it is difficult to estimate accurately the number [illegible] unregistered births. For the same reasons the actual increase of t[illegible] population since the last census cannot be accurately determined. [illegible] for practical purposes a sufficiently near approximation can be obtain[illegible] and the results on two of the most probable hypotheses do not differ c[illegible] siderably. Thus if it be assumed that the population has increased at [illegible] same rate since 1851 as it did in the previous ten years, the population [illegible] England and Wales must have been 19,107,366 in the middle of the [illegible] 1856; while by the method I have employed, which takes the excess [illegible] births over deaths as its basis, the population at the above date must ha[illegible] been 19,045,187. The latter number on account of the excess of emigr[illegible] tion during the period, is probably the nearest to the truth; and it is to t[illegible] former number as 1·0000 to 1·0033. The difference in the two numb[illegible] affects all the subsequent Tables—which are derived from a division [illegible] the recorded events, such as the births, deaths, and marriages—by t[illegible] population; but the extent to which they are affected is slight, as will [illegible] immediately evident on dividing the given proportions by 1·0033. Th[illegible] the annual rate of mortality per cent. given is 2·050; and by the oth[illegible] method it becomes 2·044, which differs from the first only, to the exte[illegible] of ·006.

The natural increase of the people was 731 daily.

The annual rate of increase was 1·375 per cent. by the adopt[illegible] method.

The marriages exceeded by 7224, the births by 22410, the marria[illegible] and births of the preceding year; and the deaths were less by 351 [illegible] than the deaths of that year. Hence the natural increase of the popu[illegible] tion was unusually great.

The population of the United Kingdom has not only increased at ho[illegible] but has sent out a swarm of emigrants. The number of English [illegible] Welsh emigrants was 64527, or, if we add a due proportion of the numb[illegible] whose birthplace is not returned, 72215; while the Scotch emigr[illegible]

TABLE II.—Proportion of MARRIAGES, BIRTHS, and DEATHS to the Population [illegible] England.

Years ended Dec. 31st.	To 100 Persons living.				The Number of Persons living.			
	MARRIAGES.	PERSONS MARRIED.	BIRTHS.	DEATHS.	To one Marriage.	To one Person Married.	To one Birth.	To one [illegible]eath.
1838	·771	1·542	3·020	2·238	130	65	33	[illegible]
1839	·794	1·588	3·175	2·145	126	63	31	45
1840	·780	1·560	3·195	2·288	128	64	31	44
1841	·769	1·538	3·215	2·180	130	65	31	[illegible]
1842	·737	1·474	3·211	2·168	136	68	31	46
1843	·759	1·518	3·231	2·123	132	66	31	46
1844	·801	1·602	3·273	2·161	125	62	31	47
1845	·860	1·720	3·251	2·089	116	58	31	48
1846	·861	1·722	3·263	2·306	116	58	30	[illegible]
1847	·798	1·596	3·152	2·471	126	63	32	43
1848	·797	1·594	3·247	2·300	125	63	31	43
1849	·808	1·616	3·294	2·512	124	62	30	40
1850	·869	1·720	3·340	2·077	116	58	30	48
1851	·858	1·716	3·425	2·199	117	58	29	45
1852	·872	1·744	3·428	2·236	115	57	29	45
1853	·894	1·788	3·328	2·288	112	56	30	44
1854	·858	1·716	3·407	2·352	117	58	29	43
1855	·810	1·620	3·380	2·260	123	62	30	44
1856	·837	1·674	3·452	2·050	119	60	29	49
Mean . .	·817	1·634	3·285	2·235	122	61	30	45

NOTE.—The Table may be read thus:—In the year 1838 to every 100 persons living there were ·771 [illegible]riages or 1·542 persons married, 3·029 births, 2·238 deaths; the number of persons living to every marriage [illegible] person married, birth or death, was 130, 65, 33, and 45 respectively. By disregarding the decimal points the [illegible] will show the proportion to every 100,000 persons living. A correction for increase of population has been [illegible] in calculating the [illegible].

ected were 13467, the Irish emigrants 80269. 10603 foreigners ed also from our ports. In the aggregate 176554 emigrants were re- ed by the Emigration Commissioners, of whom about 165951 were ives of these Islands, now the *officina gentium* of the north, which no ger sends forth armed barbarians over the settled states of Europe, or r the seas on piratical excursions, but distributes peaceful settlers r the uncultivated lands of Australia and of America.

n the year 1856, the rate of marriage in the population was 1·674 to persons living, of births 3·452, of deaths 2·050; or *one* person *married* very 60 persons living, one child was *born* to every 29 living, and one son *died* to every 49 living.

pon an average of *nineteen years* the annual rate per cent. of marriage 1·634, of birth 3.285, of death 2·236; or *one* person *married* to y 61, *one* birth to every 30, and *one* death to every 45 persons g.

Marriages.

33,619 marriages were celebrated according to the rites of the Estab- ed Church; and 25718 otherwise. The proportion of persons who ried according to the rites of the church was 84 in 100.

ABLE III.—Marriages registered in England in each Year from 1841 to 1856.

YEARS ending 31st December	Total Marriages.	According to the Rites of the Established Church.						Not according to the Rites of the Established Church.						
		Special Licence.	Licence.	Banns.	Superintendent Registrar's Certificate.	Not stated.	Total in Established Church.	Total not in Established Church.	In Registered Places. Roman Catholics.	In Registered Places. Other Christian Denominations.	Superintendent Registrar's Office.	Quakers.	Jews.
1841	122496	13	15792	78015	972	19579	114371	8125	5882		2064	66	113
1842	118825	9	14935	75744	944	18415	110047	8778	6200		2357	58	163
1843	123818	8	14544	79849	1222	18014	113637	10181	7152		2817	61	151
1844	132249	10	14930	85176	1558	18335	120009	12240	2280	6284	3446	55	175
1845	143743	10	16013	92867	1706	18919	129515	14228	2816	7181	3977	74	180
1846	149664	14	17185	92995	1862	18503	130559	15155	3027	7669	4167	68	224
1847	135845	14	17032	84863	1958	16979	120876	14969	2961	7483	4258	83	184
1848	138280	13	16890	86519	2170	15871	121469	16761	3558	8060	4790	67	186
1849	141883	18	16697	90644	2393	13230	123182	18701	4199	8662	5558	53	229
1850	152744	8	17413	98669	3186	11733	130959	21785	5623	9636	6207	69	260
1851	154206	8	17781	99406	3351	10412	130958	23248	6570	9540	6813	65	260
1852	158782	8	19461	106497	3610	4306	133882	24900	7479	10017	7100	57	247
1853	164520	8	20624	109166	3814	4430	138042	26478	8375	10140	7598	68	288
1854	159727	15	21048	103050	3811	4185	134109	25618	7813	9873	7593	52	287
1855	152113	14	20386	99546	3804	4001	127751	24362	7344	9296	7441	57	224
1856	156357	9	21336	104280	4045	3949	133619	25718	7527	9710	8097	72	312

YEARS ending 31st December	Marriages contracted between				Re-married.		Under Age.		Signed the Marriage Register with Marks.			
	Bachelors and Spinsters.	Bachelors and Widows.	Widowers and Spinsters.	Widowers and Widows.	Widowers.	Widows.	Men.	Women.	Men.	Women.	Marriages in which both Signed.	Marriages in which one Signed.
1841	—	—	—	—	—	—	5302	16285	39054	59680	—	—
1842	—	—	—	—	15619	10579	5387	16003	38031	56965	—	—
1843	—	—	—	—	16305	10811	5511	16403	40520	60715	—	—
1844	—	—	—	—	16941	11183	5515	17410	42912	65073	—	—
1845	119539	6028	11835	6341	18176	12369	6287	19376	47665	71229	—	—
1846	121324	5997	12212	6131	18343	12128	6313	20001	47488	70145	—	—
1847	112576	5705	11667	5897	17564	11602	5556	18118	42429	61877	33622	30062
1848	113284	5920	12702	6324	19026	12244	6092	19436	43166	62771	32974	30989
1849	116134	6102	13155	6492	19647	12504	6050	21105	44027	65135	—	—
1850	124031	6575	14558	7580	22138	14155	7458	23109	47572	70606	—	—
1851	126018	6625	14313	7250	21563	13875	7737	24286	47439	69812	36186	44879
1852	130672	6996	14044	7370	21414	14066	8351	26978	48421	70772	36636	46921
1853	135023	7139	14739	7619	22358	14758	9151	29219	49983	72204	37345	47497
1854	131141	6826	14189	7571	21760	14397	9210	28797	47843	68175	35255	45508
1855	123398	6775	14280	7660	21940	14435	8586	27207	44846	62672	32139	43240
1856	129600	7163	14462	7752	22214	14915	9120	29218	45900	64133	32238	45557

Of the marriages according to the rites of the Established Church, 9 were stated to be by special licence, 21336 by licence, 104280 by banns, 4045 by superintendent registrars' certificate; in the registry of 3949 marriages these distinctions were not recorded by the clergy. Calculating upon the above number, it appears that of 100 of these marriages, 16·5 were by licence, 80·4 by banns, 3·1 by certificate. The proportions were the same in the previous year.

It will be observed that the marriages by licence, exhibiting some fluctuation, increased progressively up to the year 1854; in the year 1855 they fell off; but in the year 1856 they again increased, and exceeded the number of such marriages in the year 1854 by 288. Thus in the year 1856 a greater number of persons married by licence than had ever married before in that way. The marriages by banns also increased, but they did not equal in number the marriages by banns in 1854.

It was laid down in the two previous reports as the result of the returns, that a high price of wheat depresses marriage among the classes who marry by banns to a greater extent than it depresses marriage among the classes who marry by licence. Thus in the six years when the price of wheat was highest, the annual marriages per cent. on the population were ·801*, of which ·134 were marriages of the higher and middle classes, who when they belong to the Established Church marry by licence, and ·667 were artizans and labourers. When the price of wheat was lowest these proportions became ·831, and ·127 and ·704.

TABLE (*a*).

YEARS.	MARRIAGES. To 100 persons living.	MARRIAGES. By Banns to one Marriage by Licence.	Estimated to 100 persons living. *Marriages* of the higher and middle Classes.	Estimated to 100 persons living. *Marriages* of the Artizans and Labourers and other Classes.	Price of W[illegible] per Quar[illegible]r.
1	2	3	4	5	6
AVERAGE:					*s.* *d.*
Of 6 years of *highest* prices -	·801	4·959	·134	·667	67 11
Of 5 years of *intermediate* prices	·843	5·469	·130	·713	5[illegible] 1
Of 5 years of *lowest* prices -	·831	5·530	·127	·704	4[illegible] 9
1855	·810	4·883	·138	·672	7[illegible] 8
1854	·858	4·991	·143	·715	7[illegible] 5
1847	·793	4·977	·133	·660	6[illegible] 9
1856	·837	4·888	·142	·695	6[illegible] 2
1841	·769	4·940	·129	·640	6[illegible] 4
1842	·737	5·072	·121	·616	[illegible] 57 3
1846	·861	5·427	·134	·727	[illegible] 54 8
1853	·894	5·293	·142	·752	[illegible] 53 3
1844	·801	5·705	·119	·682	[illegible] 51 3
1845	·860	5·799	·126	·734	50 10
1848	·797	5·121	·130	·667	50 6
1843	·759	5·490	·117	·642	50 1
1849	·808	5·429	·126	·682	44 3
1852	·872	5·472	·135	·737	40 9
1850	·860	5·666	·129	·731	40 3
1851	·858	5·591	·130	·728	38 6

* Disregarding the decimal point, this will read 801 marriages were cele[illegible]brated to every 100,000 of the population; 134 were marriages by licence, 667 were mar[illegible]riages by banns. It may be assumed that these two groups represent the whole of the corresponding classes of so[illegible] whether belonging to the church or not.

This principle is further confirmed by the experience of another year. The average price of wheat in 1856 was 65*s.* 2*d.* a quarter; the marriages by banns were in the proportion of 4·888 to one marriage by licence. In the previous year, when the price of wheat was 74*s.* 8*d.*, the proportions were 4·883 to *one*. In the five years when the price of wheat ranged from 38*s.* 6*d.* to 50*s.* 1*d.*, and was 42*s.* 9*d.* on an average, the marriages by banns were to the marriages by licence as 5·530 to *one*, and ranged from 5·429 to 5·666 to *one*.

The number of marriages in the registered places of Roman Catholics was 7527, or a fourth part less than the number 9710 in the registered places of other Christian denominations not of the Established Church. 8097 marriages were contracted in the offices of superintendent registrars, without the performance of any religious rite.

The number of protestants and others who married was to the number of Roman catholics who married in registered places as *twenty* to *one*. Of 100 couples who married, 84 chose to be married according to the rites of the Church of England, 5 according to the rites of the Roman Catholic Church, 6 according to the customs of other Christian denominations; and 5 were married by the civil contract.

The Quakers married in unusual numbers; their marriages in the last three years were 52, 57, and 72. Their marriages in the last year were only exceeded in the years 1845 and 1847.

The marriages of Jews appear to be multiplying in England and Wales rapidly; the number in the registers of 1841 was 113, the number in 1849 was 229, and the numbers in the three years, of which 1856 was the last, were 287, 224, and 312.

Marriages of minors.—9120 young men and 29218 young women married under 21 years of age. Of 100 men who married 5·72, of 100 women who married, 18·34, were under age.

Early marriages have been growing every year since since 1848 more common. The proportion of young women under age was 13 in 100 married for the seven years 1841–47; and it increased every year afterwards up to 18 in 1854, which was again surpassed by the number 18·34 in 1856. The proportion of young men under age increased in the same years, but not to the same extent.

This involves an important change. It affects essentially the manners, the economy, and the increase of the population: it deserves to be carefully studied.

TABLE IV.—MARRIAGES. The Proportion per Cent. of *Minors* of each Sex, of Males and Females who *signed the Register with Marks*, and of Persons who were *Widowers* or *Widows*.

YEARS ended 31st December	To 100 Married.								
	The Proportion under 21 Years of Age.			The Proportion who signed the Marriage Register with Marks.			The Proportion who were		
	Males.	Females.	Mean.	Males.	Females.	Mean.	Widowers.	Widows.	Mean.
1841 -	4·38	13·39	8·88	33·7	48·8	40·8	†12·20	†8·99	†10·95
1842 -	4·58	13·47	9·00	33·0	47·9	40·0	13·14	8·90	11·02
1843 -	4·45	13·25	8·85	33·7	49·0	40·9	13·17	8·73	10·95
1844 -	4·17	13·16	8·67	33·4	49·2	40·8	12·81	8·46	10·63
1845 -	4·37	13·48	8·93	33·2	49·6	41·4	13·64	8·60	10·62
1846 -	4·33	13·73	9·03	33·6	48·2	40·4	12·89	8·33	10·46
1847 -	4·09	13·24	8·72	31·2	45·5	38·4	12·93	8·54	10·74
1848 -	4·41	14·06	9·24	31·2	45·4	38·3	13·76	8·86	11·31
1849 -	4·69	14·88	9·79	31·0	45·9	38·5	13·85	8·88	11·37
1850 -	4·88	15·13	10·01	31·1	46·2	38·7	14·49	9·27	11·88
1851 -	5·02	15·73	10·30	30·8	45·3	38·1	13·98	9·00	11·49
1852 -	5·39	16·99	11·19	30·5	44·6	37·6	13·49	8·86	11·18
1853 -	5·35	17·76	11·66	30·4	43·9	37·2	13·59	8·97	11·28
1854 -	5·77	18·03	11·90	30·0	42·7	36·4	13·62	9·01	11·32
1855 -	5·51	17·89	11·70	29·5	41·2	35·4	14·42	9·49	11·96
1856 -	5·72	18·34	12·03	28·8	40·2	34·5	13·94	9·36	11·65

† The proportion of Widowers and Widows in the Year 1841 is for the September and December quarters only.

It is necessary to bear in mind, that the mere fact that the proportion of marriages under age is higher in one population than in another absolutely proves that the disposition to early marriage differs only when the proportional numbers of unmarried women under and above 21 years of age is the same; for the real relative tendency to early marriage is measured in two populations, by dividing the annual marriages of minors in those populations by the numbers living unmarried at the corresponding ages.

TABLE V.—ENGLAND. MARRIAGES.—PROPORTIONAL Number of MARRIAGES in the several Counties of England during the Year 1856; of Persons who signed their Names; of Persons not of full Age; and of the Re-marriages of Widowers and Widows.

No.	REGISTRATION COUNTIES.	Marriages to 100 Inhabitants.	Signed their Names in Writing.		Persons not of full Age.		Re-marriages.	
							Widowers.	Widows.
			Of 100 Men Married.	Of 100 Women Married.	In 100 Men Married.	In 100 Women Married.	In 100 Men Married.	In 100 Women Married.
	ENGLAND	·837	71·2	59·6	5·72	18·34	13·94	9·36
	I.—LONDON	·906	88·2	80·2	2·43	11·31	14·88	10·83
	II.—SOUTH EASTERN COUNTIES.							
1	Surrey (*extra-metropolitan*)	·837	72·0	77·7	2·63	17·53	12·26	8·4
2	Kent (*extra metropolitan*)	·773	73·4	71·7	3·64	17·94	12·19	9·[illegible]
3	Sussex	·678	74·1	77·5	3·47	17·10	13·18	8·[illegible]
4	Hampshire	·906	74·6	72·5	3·79	16·32	12·89	11·[illegible]
5	Berkshire	·843	62·8	68·5	3·71	14·91	14·84	9·[illegible]
	III.—SOUTH MIDLAND COUNTIES.							
6	Middlesex (*extra-metropolitan*)	·570	74·1	78·7	2·38	12·03	13·05	9
7	Hertfordshire	·821	80·3	87·9	7·08	21·10	10·24	7
8	Buckinghamshire	·758	65·0	58·9	7·58	20·64	14·28	7
9	Oxfordshire	·783	67·3	66·2	5·31	14·75	15·04	[illegible]
10	Northamptonshire	·813	70·0	61·8	8·78	22·83	12·55	[illegible]
11	Huntingdonshire	·692	56·8	57·0	10·07	23·49	12·75	[illegible]
12	Bedfordshire	·747	56·9	49·7	10·90	22·08	16·01	[illegible]
13	Cambridgeshire	·650	59·8	56·1	10·27	24·55	13·69	[illegible]
	IV.—EASTERN COUNTIES.							
14	Essex	·840	60·3	63·1	5·61	20·62	13·52	[illegible]
15	Suffolk	·734	56·7	60·8	5·56	18·58	14·56	[illegible]
16	Norfolk	·716	60·5	63·2	6·02	16·73	15·66	[illegible]
	V.—SOUTH WESTERN COUNTIES.							
17	Wiltshire	·645	65·4	64·0	5·63	13·46	15·64	[illegible]
18	Dorsetshire	·680	66·8	66·7	6·80	14·93	12·93	[illegible]
19	Devonshire	·809	74·4	68·4	3·90	15·15	11·26	[illegible]
20	Cornwall	·751	61·1	53·5	6·21	20·64	11·57	[illegible]
21	Somersetshire	·654	67·1	63·6	5·26	13·16	15·90	[illegible]
	VI.—WEST MIDLAND COUNTIES.							
22	Gloucestershire	·839	74·3	69·4	5·84	15·23	14·39	[illegible]
23	Herefordshire	·690	59·9	63·9	2·80	10·02	13·31	[illegible]
24	Shropshire	·700	60·1	58·8	3·62	12·63	11·29	[illegible]
25	Staffordshire	·943	56·1	45·3	9·41	29·26	14·15	[illegible]
26	Worcestershire	·844	65·4	60·0	7·13	20·46	13·02	[illegible]
27	Warwickshire	·870	71·1	60·1	6·72	20·40	14·69	[illegible]
	VII.—NORTH MIDLAND COUNTIES.							
28	Leicestershire	·721	71·4	62·9	8·45	22·08	13·14	[illegible]
29	Rutlandshire	·591	81·7	78·4	3·92	13·73	15·69	[illegible]
30	Lincolnshire	·702	71·2	65·7	4·56	19·51	12·85	[illegible]
31	Nottinghamshire	·843	71·1	57·9	6·72	18·84	15·45	[illegible]
32	Derbyshire	·772	74·7	60·7	7·00	21·64	14·17	[illegible]
	VIII.—NORTH WESTERN COUNTIES.							
33	Cheshire	·756	67·8	48·4	5·31	15·26	15·47	[illegible]
34	Lancashire	·984	68·0	42·0	8·20	21·34	14·77	[illegible]
	IX.—YORKSHIRE.							
35	West Riding	·842	71·4	48·3	7·87	24·84	14·10	[illegible]
36	East Riding (with York)	·930	80·0	65·5	5·22	21·56	12·36	[illegible]
37	North Riding	·763	80·3	71·0	3·34	16·45	13·60	[illegible]
	X.—NORTHERN COUNTIES.							
38	Durham	·959	73·0	55·6	6·81	26·96	13·76	[illegible]
39	Northumberland	·843	80·3	63·9	3·97	16·82	12·70	[illegible]
40	Cumberland	·497	83·1	69·9	5·04	17·96	10·96	[illegible]
41	Westmorland	·574	83·1	75·6	2·82	14·37	13·60	[illegible]
	XI.—MONMOUTHSHIRE AND WALES.							
42	Monmouthshire	·985	51·6	42·1	5·99	22·10	12·61	[illegible]
43	South Wales	·845	58·2	38·5	6·07	17·83	13·05	[illegible]
44	North Wales	·683	58·2	40·4	4·67	12·26	13·20	[illegible]

In London only 2·43 of 100 men, and 11·31 of 100 women, married under age; but this low proportion is partly due to the fact, that into London immigration introduces an excess of adults of the marriage ages, thus leaving the proportional number of minors living in London comparatively small.

The five counties which supplied the lowest *proportion* of males who married under 21 years of age were Middlesex (2·38), Surrey (2·63), Herefordshire (2·80), Westmorland (2·82), and North Riding of Yorkshire (3·34). The five counties which supplied the highest proportion of males were Northampton (8·78), Staffordshire (9·41), Hunts (10·07), Cambridge (10·27), Beds (10·90).

The counties which supplied the *lowest proportion* of *females* who married under 21 years of age were Herefordshire (10·92), Middlesex (12·03), the counties of North Wales (12·26), Shropshire (12·63), Somersetshire (13·16); while in Huntingdonshire (23·49), Cambridgeshire (24·55), the West Riding of Yorkshire (24·84), Durham (26·96), and Staffordshire (29·26), the proportion of young women marrying under the age of 21 was highest.

The actual ages of the young men and young women marrying under the age of 20, and a remarkable series of Tables, showing the ages of 92258 bachelors, spinsters, widows, and widowers who married in the year, will be found at pp. 26, 27.

Re-marriages. — 22,214 widowers and 14,915 widows re-married; 14,462 widowers married spinsters, and 7,163 widows married bachelors. Of 100 men who were married 13.94 were widowers; of 100 women 9·36 were widows. In the eight following counties more than 15 in 100 men marrying were widowers: Oxfordshire 15·04, Bedfordshire 16·01, Norfolk 15·66, Wiltshire 16·64, Somersetshire 15·99, Rutlandshire 15·69, Nottinghamshire 15·45, Cheshire 15·47. In London 10·83, Hampshire 11·04, Herefordshire 10·50, Staffordshire 10·86, Warwickshire 10·66, Lancashire 10·33, and Durham 10·01, the proportion of widows exceeded 10 in 100 women married. These numbers are regulated partly by the mortality, and partly by the disposition to re-marriage in the several counties.

Signatures of persons married.—113,437 men and 95,204 women wrote their names, 45,900 men and 64,133 women made their marks, in signing the marriage register. *Seventy-one* in 100 men wrote their names, and *twenty-nine* made marks. In 100 women *sixty* wrote their names, and *forty* made marks. If it is grievous to see how defective the elementary education of the people was about fifteen years ago, it is, on the other hand, gratifying to find in the table proofs of progress. The number of women who wrote their names increased from 51 to 60 in 100 during the years 1841 to 1856; the number of men who wrote their names increased from 67 to 71 during the same period. We have thus evidence of the progress of elementary learning from about the year 1826 to the year 1841, and may hope that the progress since that date has not been at a slower rate.

The intermarriages of persons who write their names with persons who sign by marks throws curious light on our social combinations. The last report contained some observations on the subject. In the year 1856 we find that in 81,542 marriages both parties wrote their names; that in 45,557 marriages one wrote and one signed with a mark; and that in 32,238 marriages both parties signed with marks.

The greatest possible number of marriages in which both parties could write their names was 95,204, for that was the total number of the marrying women *who could write*, while the actual number of such marriages (81,542) was less by 13,662 than the possible number. Again the utmost number of marriages in which both parties could not write was limited by the number of men (45,900) who could *not write*, while the actual

number of such marriages was 32,238, or less by 13,662 than the possible number.

If we now turn to the marriage of a man or woman who could write with a man or woman who could not write, it is found that 45,557 such marriages took place. Of the 318,674 persons marrying, 208,641 could write, 110,033 could not write, and it is evident therefore that if instead of 45,557 the whole of the 110,033 persons who could not write had married 110,033 persons who could write their names, these, with 49,304 marriages between persons who could write, would make an aggregate

---

TABLE VI.—The NUMBER of BUILDINGS REGISTERED in England and Wales for the SOLEMNIZATION of MARRIAGES, and on the Register, 31st December 1856.

COUNTY.	TOTAL.	SCOTTISH PRESBYTERIANS.								WESLEYAN METHODISTS.							CALVINISTIC METHODISTS.			
		Church of Scotland.	United Presbyterians.	Presbyterian Church in England.	Independents.	Baptists.	United Brethren or Moravians.	Roman Catholics.	Society of Friends.	Unitarians.	Original Connexion.	New Connexion.	Primitive Methodists.	Bible Christians.	Wesleyan Methodist Association.	Independent Methodists.	Wesleyan Reformers.	Other Wesleyan Methodists.	Welsh Calvinistic Methodists.	Countess of Huntingdon's Connexion.	New Church.	Catholic and Apostolic Church.
TOTAL in ENGLAND and WALES	3811	32	31	36	1322	854	6	473	1	157	422	48	98	21	47	6	18	12	90	33	19	15
ENGLAND.																						
Bedford	39	–	–	–	9	20	–	1	–	–	7	–	2	–	–	–	–	–	–	–	–	–
Berks	38	–	–	–	11	11	–	5	–	2	6	–	2	–	–	–	–	–	–	1	–	–
Bucks	40	–	–	–	21	15	–	2	–	–	1	–	1	–	–	–	–	–	–	–	–	–
Cambridge	52	–	–	–	18	26	–	2	–	1	4	–	–	–	–	–	–	–	–	1	–	–
Chester	81	1	1	–	26	8	–	12	–	11	10	4	2	–	3	1	–	–	1	–	–	–
Cornwall	55	–	–	–	7	5	–	6	–	–	22	–	1	5	9	–	–	–	–	–	–	–
Cumberland	35	2	2	4	11	–	–	7	–	–	5	–	2	–	2	–	–	–	–	–	–	–
Derby	59	–	–	–	21	11	–	8	–	3	7	–	4	–	1	–	2	–	–	1	1	–
Devon	139	–	–	–	53	29	–	5	–	13	19	–	2	9	3	–	1	2	–	–	–	–
Dorset	48	–	–	–	22	5	–	9	–	4	6	–	2	–	–	–	–	–	–	–	–	–
Durham	79	1	5	4	14	5	–	22	–	2	14	2	5	–	2	–	1	–	–	–	–	–
Essex	84	–	–	–	47	17	–	7	1	1	9	–	–	–	–	–	–	–	–	–	1	–
Gloucester	110	–	–	–	41	37	2	8	–	3	8	–	3	–	–	–	–	4	–	4	–	–
Hereford	23	–	–	–	5	9	–	2	–	–	2	–	4	–	–	–	–	–	–	1	–	–
Hertford	39	–	–	–	24	11	–	1	–	1	1	–	–	–	–	–	–	–	–	1	–	–
Huntingdon	17	–	–	–	4	10	–	–	–	–	3	–	–	–	–	–	–	–	–	–	–	–
Kent	126	–	–	–	41	38	–	16	–	6	17	–	–	1	–	–	–	–	–	5	–	–
Lancaster	410	3	4	6	105	44	1	107	–	32	41	12	10	1	13	2	1	–	3	4	8	–
Leicester	60	–	–	–	18	21	–	8	–	2	8	–	1	–	1	–	1	–	–	–	–	–
Lincoln	71	–	–	–	15	21	–	6	–	3	16	1	7	–	–	1	1	–	–	–	–	–
Middlesex	216	8	3	2	86	36	1	30	–	7	13	–	1	–	2	–	–	4	–	2	2	–
Monmouth	90	–	–	–	33	39	–	9	–	–	5	–	1	–	–	–	1	1	1	–	–	–
Norfolk	84	–	–	–	18	23	–	7	–	4	13	1	6	–	–	–	4	–	–	–	–	–
Northampton	65	–	–	1	27	26	1	3	–	–	6	–	–	–	–	–	–	–	–	–	–	–
Northumberland	91	16	13	14	9	6	–	14	–	–	6	1	3	–	–	–	1	–	–	–	–	–
Nottingham	47	–	–	–	11	15	–	4	–	3	8	3	1	–	–	1	–	–	–	–	–	–
Oxford	33	–	–	–	11	7	–	8	–	1	5	–	–	–	–	–	–	–	–	1	–	–
Rutland	5	–	–	–	3	2	–	–	–	–	–	–	–	–	–	–	–	–	–	–	–	–
Salop	50	–	–	–	19	9	–	8	–	1	2	2	6	–	–	–	–	1	1	–	–	–
Somerset	109	–	–	–	44	26	1	5	–	7	17	–	1	1	1	–	–	–	–	1	1	–
Southampton	81	–	–	1	34	20	–	9	–	2	6	–	1	3	1	–	–	–	–	1	1	–
Stafford	109	–	–	1	28	9	–	31	–	4	19	8	6	–	1	–	–	–	–	1	1	–
Suffolk	67	–	–	–	34	22	–	4	–	3	2	–	2	–	–	–	–	–	–	–	–	–
Surrey	78	–	–	–	35	19	–	10	–	4	5	1	–	–	–	–	–	–	–	1	–	–
Sussex	58	–	–	–	23	16	–	3	–	5	6	–	–	1	–	–	–	–	–	4	–	–
Warwick	80	1	–	–	26	19	–	16	–	5	7	1	–	–	–	–	–	–	–	1	1	–
Westmorland	11	–	1	–	2	1	–	1	–	2	1	–	1	–	1	–	–	–	–	–	–	–
Wilts	68	–	–	–	28	25	–	3	–	1	6	–	4	–	–	–	1	–	–	–	–	–
Worcester	47	–	–	–	8	13	–	9	–	5	7	1	–	–	1	–	–	–	–	2	–	–
York	349	–	2	2	119	47	–	56	–	12	65	11	18	–	6	1	4	–	–	–	3	–
WALES.																						
Anglesey	8	–	–	–	1	2	–	–	–	–	–	–	–	–	–	–	–	–	5	–	–	–
Brecon	36	–	–	–	15	13	–	1	–	–	1	–	–	–	–	–	–	–	6	–	–	–
Cardigan	42	–	–	–	19	8	–	–	–	5	1	–	–	–	–	–	–	–	9	–	–	–
Carmarthen	81	–	–	–	52	21	–	1	–	1	1	–	–	–	–	–	–	–	5	–	–	–
Carnarvon	34	–	–	–	14	2	–	1	–	–	1	–	–	–	–	–	–	–	16	–	–	–
Denbigh	32	–	–	–	7	6	–	1	–	1	1	–	–	–	–	–	–	–	16	–	–	–
Flint	11	–	–	–	5	1	–	1	–	–	1	–	–	–	–	–	–	–	3	–	–	–
Glamorgan	96	–	–	1	46	40	–	3	–	–	1	–	–	–	–	–	–	–	4	1	–	–
Merioneth	31	–	–	–	9	2	–	–	–	–	2	–	–	–	–	–	–	–	18	–	–	–
Montgomery	34	–	–	–	16	6	–	–	–	–	5	–	–	–	–	–	–	–	7	–	–	–
Pembroke	54	–	–	–	26	21	–	1	–	–	2	–	–	–	–	–	–	–	4	–	–	–
Radnor	9	–	–	–	1	6	–	–	–	–	1	–	1	–	–	–	–	–	–	–	–	–

NOTE.—The above numbers are for the Counties *proper*, and not for the "Registration Counties."

number of 159,337 families in which either the husband or the wife, or both, could write. This arrangement would be advantageous in some respects, as under it either the father or the mother in every family would be able to read and write; but it is overruled by the disposition of educated people living in each others society to intermarry. Given the number of men and women, educated and uneducated, as they may conventionally be called, the number of mixed marriages can be calculated by a simple mathematical formula, upon the hypothesis that the two classes of men and women marry indifferently. The results of the calculation are given in the annexed table. The number of mixed marriages is less by 27,527 than it would have been had no selection existed.

——	Numbers if no selection had existed.	Numbers as given in the registers.	Difference.
Husband AND wife *write* - -	67,779	81,542	+13,763
Husband OR *wife writes* (mixed marriages) - - - -	73,084	45,557	−27,527
Husband AND wife do not write -	18,474	32,238	+13,764
(1)	(2)	(3)	(4)

Upon comparing this table with the similar table of the last report, it will be observed that the figures in the fourth column of the two tables headed "Difference" are nearly the same; and that while the number of marriages in which the husband and wife do not write have increased by only 99, the number of marriages in which both husband and wife write has increased by 4808.*

Registered buildings for the solemnization of Marriages.—The number of these buildings on the register at the end of the year 1856 was 3811; 1322 of the number belonged to the Independents, 854 to the Baptists. 672 to the various sects of Wesleyan Methodists, 157 to the Unitarians, 473 to the Roman Catholics. The buildings of the following modern sects are not so numerous. The *Latter Day Saints* have *one* building registered for their marriages, the *Catholic and Apostolic Church* has 15, the New Church has 19 buildings.

Births.

Births (exclusive of the still-born).—657,453 children were born alive in the year, and the annual birth rate was 3·452 per cent., the average birth rate of the 19 years having been 3·285; it is the highest birth rate in the English records.

As has been already observed, all the births are not registered; and it must be borne in mind that the increase in 19 years, from 3·029 to 3·452, is in some degree due to the progress of the registration of births, which is partly voluntary and partly dependent on the zeal of the registrars in acquiring information.

The estimated number of women of the age 15–45 was 4,484,003, about 670,602 bore children in the year,† consequently 3,813,401 women of this age, that is 85 in 100 of them, or nearly *six* out of *seven*, bore no children. The resources for maintaining the supply of the population of England and Wales are thus abundant.

Durham (4·596) and Staffordshire (4·303) are the counties in which the birth rate is highest. In eight English counties the birth rate was below 3 per cent.; Hertfordshire 2·995, Berkshire 2·974, Herefordshire 2·931, Dorsetshire 2·911, Somersetshire 2·884, Rutlandshire 2·843,

* See 18th report, pp. vi & vii.

† The births of 657,453 children were registered, and it was shown in the seventeenth report, App. p. 72, that the births of 100 live-born children implied about 102 deliveries, after correcting for twins and still-born children.

Devonshire 2·827, Westmorland 2·797. In North Wales the birth rate was 2·911, in South Wales 3·548, in Monmouthshire 3·800. The birth rate is generally low in the agricultural, high in the mineral and manufacturing counties.

Sex.—335,541 boys and 321,912 girls were registered, so to 100·0 girls 104·2 boys were born alive. The proportions differ in the several counties. Thus in Surrey out of London, the boys were rather less than the girls in number; while in Wiltshire 109·3 boys were born to 100·0 girls. It is

---

TABLE VII.—ENGLAND. BIRTHS, 1856.—NUMBER and PROPORTION of Male and Female Children born *in* and *out* of Wedlock.

No.	REGISTRATION COUNTIES.	Male Children born.	Female Children born.	Born in Wedlock. Males.	Born in Wedlock. Females.	Born out of Wedlock. Males.	Born out of Wedlock. Females.	MALES born to every 100 FEMALES born.	MALES born *in Wedlock* to every 100 FEMALES so born.	MALES born *out of Wedlock* to every 100 FEMALES so born.	CHILDREN born *out of Wedlock* to every 100 *Births*.
	ENGLAND	335541	321912	313886	300916	21655	20996	104·2	104·3	103·1	6·
	I.—LONDON	44410	43020	42528	41256	1882	1764	103·2	103·1	106·7	4
	II.—SOUTH EASTERN COUNTIES.										
1	Surrey (*extra-metropolitan*)	3463	3467	3299	3305	164	162	99·9	99·8	101·2	
2	Kent (*extra-metropolitan*)	8336	8290	7850	7765	486	495	100·9	101·1	98·2	
3	Sussex	5656	5533	5280	5016	376	517	100·1	105·3	118·6	
4	Hampshire	7011	6705	6580	6309	431	396	104·6	104·3	108·8	
5	Berkshire	3125	3102	2920	2872	205	230	100·7	101·7	89·1	
	III.—SOUTH MIDLAND COUNTIES.										
6	Middlesex (*extra-metropolitan*)	2556	2488	2426	2372	130	116	102·7	102·3	112·1	
7	Hertfordshire	2802	2695	2666	2538	196	157	106·2	105·5	117·4	
8	Buckinghamshire	2312	2358	2185	2201	157	157	98·0	97·9	100·0	
9	Oxfordshire	2815	2730	2609	2550	206	180	103·1	102·3	114·4	
10	Northamptonshire	4003	3852	3743	3635	260	217	103·9	103·0	119·8	
11	Huntingdonshire	1031	1005	970	951	61	54	102·6	102·0	113·0	
12	Bedfordshire	2568	2315	2179	2132	189	181	102·4	102·2	104·4	
13	Cambridgeshire	3162	3086	2937	2857	225	229	102·5	102·8	98·3	
	IV.—EASTERN COUNTIES.										
14	Essex	5902	5720	5618	5344	344	376	104·2	105·1	91·5	
15	Suffolk	5549	5411	5082	4984	467	427	102·6	102·0	109·4	
16	Norfolk	7134	6721	6393	6040	741	681	106·1	105·8	108·8	
	V.—SOUTH WESTERN COUNTIES.										
17	Wiltshire	3976	3639	3707	3400	269	239	109·3	109·0	112·6	
18	Dorsetshire	2847	2623	2644	2420	203	205	108·5	109·3	99·0	
19	Devonshire	8770	8244	8289	7779	481	465	106·4	106·6	103·4	
20	Cornwall	6384	6033	6049	5730	335	303	105·8	105·6	110·6	
21	Somersetshire	7096	6771	6676	6353	420	418	104·8	105·1	100·5	
	VI.—WEST MIDLAND COUNTIES.										
22	Gloucestershire	6795	6548	6386	6154	409	394	103·8	103·8	103·8	
23	Herefordshire	1522	1510	1392	1357	130	153	100·8	102·6	85·0	
24	Shropshire	3985	3826	3615	3461	370	365	104·2	104·4	101·	
25	Staffordshire	14909	14573	14115	13705	854	868	102·7	103·0	98·	
26	Worcestershire	4807	4686	4517	4386	290	300	102·6	103·0	96·	
27	Warwickshire	9971	9586	9410	9040	561	546	104·0	104·1	102·	
	VII.—NORTH MIDLAND COUNTIES.										
28	Leicestershire	4233	4060	3901	3702	332	358	104·3	105·4	92	
29	Rutlandshire	369	367	344	346	25	21	100·5	99·4	119	
30	Lincolnshire	6883	6645	6348	6121	535	527	103·5	103·7	101	
31	Nottinghamshire	5098	5352	5204	4856	494	496	106·5	107·2	99·	
32	Derbyshire	5113	4815	4696	4413	417	402	106·2	106·4	103·	
	VIII.—NORTH WESTERN COUNTIES.										
33	Cheshire	7052	7509	7312	6888	640	621	105·9	106·2	103·	1
34	Lancashire	43549	42043	40564	39150	2985	2893	103·6	103·6	103·	1
	IX.—YORKSHIRE.										
35	West Riding	28071	26745	26204	24938	1867	1785	105·0	105·0	10	·6
36	East Riding (with York)	4898	4456	4427	4107	381	329	108·4	107·8	11	·8
37	North Riding	3458	3337	3149	3043	304	294	103·5	103·5	10	·4
	X.—NORTHERN COUNTIES.										
38	Durham	10304	10087	10047	9517	547	570	105·0	105·6		·0
39	Northumberland	5087	5543	5516	5120	471	423	108·0	107·7	11 1	·3
40	Cumberland	3299	3154	2983	2795	316	359	104·6	106·7		·0
41	Westmorland	887	844	793	757	94	87	105·1	104·8	10	·0
	XI.—MONMOUTHSHIRE AND WALES.										
42	Monmouthshire	3765	3484	3520	3286	185	198	106·3	107·1		·4
43	South Wales	11701	11211	10955	10465	746	746	104·4	104·7	1 00	·0
44	North Wales	6362	5972	5889	5490	474	482	106·5	107·2		·3

st year that Wilts has stood at the head of this list. The propor-
fluctuate from year to year.

sons.—The births were most numerous (173,263) in the second
er, and least numerous in the third quarter of the year. If the
ge number of quarterly births be represented by 1000, the propor-
numbers in the four quarters will be represented by 1035, 1060,
and 953. In the previous year these proportionals were very
nt: 1060, 1044, 966, and 930.

VIII.—ENGLAND. BIRTHS 1856.—PROPORTIONAL Number of BIRTHS regis-
in each Registration County in the Year 1856, and in each Season of the Year,
e Number of Births in each Quarter to 1000 Births in the Average Quarter.

ISTRATION COUNTIES.	BIRTHS to 100 Persons living.	Proportional Number of Births registered.*				
		In the AVERAGE QUARTER assumed to be 1000.	In the FIRST QUARTER ending March 31.	In the SECOND QUARTER ending June 30.	In the THIRD QUARTER ending Sept. 30.	In the FOURTH QUARTER ending Dec. 31.
ENGLAND	3·452	1000	1035	1060	952	953
I.—LONDON	3·342	1000	1060	1022	961	957
—SOUTH EASTERN COUNTIES.						
rey (*extra-metropolitan*)	3·230	1000	1083	1010	954	953
t (*extra-metropolitan*)	3·219	1000	1093	998	926	983
sex	3·043	1000	1044	1035	934	987
apshire	3·230	1000	1023	1029	929	1019
kshire	2·974	1000	977	1079	955	989
.—SOUTH MIDLAND COUNTIES.						
dlesex (*extra-metropolitan*)	3·198	1000	1071	973	969	987
tfordshire	2·995	1000	1060	1036	933	971
kinghamshire	3·064	1000	1007	1087	960	946
rdshire	3·080	1000	1033	1044	933	990
thamptonshire	3·439	1000	1048	1067	925	960
tingdonshire	3·150	1000	975	1132	979	914
fordshire	3·371	1000	1060	988	993	959
ridgeshire	3·066	1000	1037	1067	938	958
IV.—EASTERN COUNTIES.						
sex	3·199	1000	1080	1062	922	936
olk	3·073	1000	1047	1090	923	940
folk	3·029	1000	1046	1069	925	960
—SOUTH WESTERN COUNTIES.						
tshire	3·005	1000	961	1092	1005	942
setshire	2·911	1000	1037	1039	952	972
onshire	2·827	1000	1034	1059	928	979
nwall	3·253	1000	1065	1065	894	956
ersetshire	2·884	1000	1042	1068	960	930
.—WEST MIDLAND COUNTIES.						
cestershire	3·026	1000	1028	1053	989	930
efordshire	2·951	1000	1088	1013	931	968
pshire	3·042	1000	1055	1084	952	909
fordshire	4·303	1000	1037	1098	922	943
rcestershire	3·422	1000	1028	1067	958	947
rwickshire	3·784	1000	1076	1029	934	961
.—NORTH MIDLAND COUNTIES.						
estershire	3·304	1000	1018	1091	902	989
landshire	2·843	1000	1016	1158	870	956
colnshire	3·162	1000	1054	1040	937	969
tinghamshire	3·519	1000	1025	1007	995	973
byshire	3·560	1000	1031	1128	939	902
I.—NORTH WESTERN COUNTIES.						
shire	3·433	1000	1013	1127	959	901
eashire	3·901	1000	1026	1088	950	936
IX.—YORKSHIRE.						
st Riding	3·793	1000	996	1078	962	964
t Riding (with York)	3·426	1000	1004	1044	992	960
th Riding	3·264	1000	957	1025	1036	982
X.—NORTHERN COUNTIES.						
rham	4·596	1000	1038	1020	992	950
thumberland	3·378	1000	1031	1017	979	973
aberland	3·108	1000	1045	1053	980	942
stmorland	2·797	1000	1022	1148	939	891
—MONMOUTHSHIRE AND WALES.						
nmouthshire	3·800	1000	999	1054	1001	946
th Wales	3·348	1000	1019	1089	965	927
th Wales	2·911	1000	1020	1119	945	916

calculating the proportional number of births in the four quarters a correction has been made for the
ce in the number of days in each quarter.

Children born out of wedlock.—42,651 children, namely, 21,655 boys and 20,996 girls, were born out of wedlock in the year. The proportion is 6·5 born out of wedlock, to 93·5 born in wedlock in every 100 children born; or nearly as 1 to 14. The proportional number of illegitimate children is higher than it was in the two previous years. This is observed in London, in Lancashire, in the East and West Ridings of Yorkshire, in Northamptonshire, in Bedfordshire, in Norfolk, in Dorsetshire, in Gloucestershire, in Warwickshire, in Leicestershire, in Nottinghamshire, in Derbyshire, and in Monmouthshire. The increase is chiefly in the manufacturing counties, where the proportion is not generally high. In five counties more than 9 in 100 children are born out of wedlock: Cumberland 10·5 and Westmorland 10·5 are at the head of the list; Norfolk 10·3 is nearly equally bad; Shropshire 9·4, and Herefordshire 9·3 are little better. In the following counties less than 6 in 100 children are born out of wedlock: Kent 5·9, Huntingdon 5·6, Devon 5·6, Cornwall 5·1, Stafford 5·8, Warwick 5·7, Durham 5·4, Monmouth 5·3. In London the proportion of children so registered is 4·2. In the parts of Surrey and Middlesex out of London the proportions are 4·7 and 4·9. In the large towns it is probable that the children born out of wedlock are not registered to the same extent as other children.

TABLE IX.—ENGLAND. BIRTHS registered in each Quarter of the Years 1838 to 1856.

Years.	Quarters ending the last day of			
	March.	June.	September.	December.
1838	113815	121781	114734	118457
1839	123543	128803	120115	120110
1840	132305	129059	119822	121117
1841	133720	129884	123808	124686
1842	135615	134096	123296	124782
1843	136837	131279	128161	131048
1844	143578	136941	130078	130166
1845	143080	138458	132369	131219
1846	145108	149450	138718	138349
1847	146453	139072	127173	127267
1848	139736	149700	140339	133204
1849	153772	153693	135223	135471
1850	144551	155865	146911	146095
1851	157286	159073	150594	148912
1852	161808	159031	151222	151956
1853	161729	158697	147602	144363
1854	160785	172457	154724	146439
1855	166225	165277	154700	148841
1856	169250	173263	157462	157478

TABLE X.—ENGLAND. PROPORTION of BIRTHS to 100 Women living at the Age 15–45, in each of the Years 1841–56.

Middle of the Years	Women living at the Age 15–45 (estimated).	Births registered.	Births to 100 Women living at the Age 15–45.	Women bearing Children to 100 Women living.*
1841 - -	3,811,614	512,158	13·4	13·7
1842 - -	3,853,121	517,739	13·4	13·7
1843 - -	3,895,081	527,325	13·5	13·8
1844 - -	3,937,497	540,768	13·7	14·0
1845 - -	3,980,376	543,521	13·7	13·9
1846 - -	4,023,721	572,625	14·2	14·5
1847 - -	4,067,538	530,965	13·3	13·5
1848 - -	4,111,833	563,059	13·7	14·0
1849 - -	4,156,610	578,159	13·9	14·2
1850 - -	4,201,875	593,422	14·1	14·4
1851 - -	4,247,632	615,865	14·5	14·8
1852 - -	4,293,888	624,012	14·5	14·8
1853 - -	4,340,647	612,391	14·1	14·4
1854 - -	4,387,916	634,405	14·5	14·7
1855 - -	4,435,699	635,043	14·3	14·6
1856 - -	4,484,008	657,453	14·7	15·0
1	2	3	4	5

* The number of *children born alive* is to the number of *women bearing children* (including those who bear still-born children), nearly as 100 to 102. See the data of this estimate in the 17th Annual Report, Appendix, p. 72. The figures in col. 5. are deduced by multiplying the figures in col. 4. by 1·02.

The proportional number of children who are born without the means of sustenance and of education, which the marriage of the parents supplies, is shown with considerable accuracy; and the degree of this evil in different counties is measured. Where the proportion of illegitimate children is low, it must not, however, be assumed at once that this implies in all cases superior morality in the population; for the manners of different counties greatly vary, and immorality displays itself in many ways besides those which have for their result the birth of children out of wedlock.

Deaths.

390,506 deaths were registered in the year, or less by 35,197 than the deaths in the previous year; and the rate of mortality was 2·050 per cent., or little more than 20 deaths in 1000. This is the lowest rate observed. The average annual rate of mortality in the nineteen years was 2·236 (nearly 22 in 1000); and the rate ranged from 2·050 (one in 49) to 2·512 (*one* in 40).

Sex.—The mortality was at the rate of 2·125 per cent. among males, 1·978 per cent. among females; showing an excess of 0·147 among males. The deaths of males were to the deaths of females as 104 to 100. The female population exceeds the male population; and if an equal given number of males and females be taken, the deaths it will be found were in the proportion of 107 males to 100 females. On an average of the nineteen years the mortality of males was to the mortality of females as 108 to 100.

Highest, lowest, and mean annual Rates of Mortality,—per Cent.

	Males.	Females.
(1.) Highest rate, 1849 (cholera epidemic) - - -	2·581	2·445
(2.) Mean rate, 1838–56 - - - - -	2·316	2·155
(3.) Lowest rate, 1856 - - - - -	2·125	1·978
Excess of highest rate (1) over mean rate (2) - - -	·265	·290
Depression of lowest rate (3) below mean rate (2) - -	·191	·177
Extreme range of rates in 19 years - - -	·456	·467

Table XI.—ENGLAND. Deaths.—Annual Rate of Mortality of Males and of Females, 1838–56.

YEARS.	Deaths. Of Males to 100 Males living.	Deaths. Of Females to 100 Females living.	Deaths of Males to 100 Deaths of Females.	Of equal Numbers living, the Number of Male Deaths to every 100 Deaths of Females.
1838 - -	2·335	2·133	105	109
1839 - -	2·275	2·080	104	109
1840 - -	2·372	2·303	103	108
1841 - -	2·238	2·083	103	107
1842 - -	2·241	2·096	102	107
1843 - -	2·202	2·047	103	108
1844 - -	2·242	2·083	103	108
1845 - -	2·170	2·012	103	108
1846 - -	2·295	2·221	103	108
1847 - -	2·540	2·380	103	107
1848 - -	2·291	2·224	103	106
1849 - -	2·581	2·445	101	106
1850 - -	2·143	2·013	102	106
1851 - -	2·276	2·124	103	107
1852 - -	2·320	2·156	103	108
1853 - -	2·379	2·201	104	108
1854 - -	2·434	2·273	103	107
1855 - -	2·348	2·187	104	107
1856 - -	2·125	1·978	104	107
Average of 19 years, 1838–56 - -	2·316	2·155	103	108

The Table may be read thus:—In the year 1838 to every 100 males living there were 2·335 deaths of males; to every 100 females living there were 2·133 deaths of females; and to every 100 females who died there were 105 deaths of males. The last column shows the *relative* mortality of *males* and *females;* and that out of *equal numbers living* the deaths of males were 109 to every 100 deaths of females in 1838.

It will be observed that the mortality is raised in some years much above the average rate, and that the depression in the rate is not to the same extent. In unhealthy populations the range in the mortality rate is much higher than the range among healthy people.

TABLE XII.—ANNUAL RATE of MORTALITY per Cent. in each COUNTY during each of the Years 1846–1856.

No.	COUNTIES.	Deaths to 100 Persons living. 1846	1847	1848	1849	1850	1851	1852	1853	1854	1855	Average Annual Rate 1846-55.	1856
	ENGLAND	2·306	2·471	2·306	2·512	2·077	2·199	2·236	2·288	2·852	2·266	2·301	2·050
	I.—LONDON	2·330	2·695	2·582	3·014	2·104	2·339	2·258	2·435	2·929	2·414	2·510	2·189
	II.—SOUTH EASTERN COUNTIES.												
1	Surrey (*extra-metropolitan*)	1·724	2·007	1·906	1·932	1·683	1·719	1·803	1·914	2·012	2·111	1·887	1·953
2	Kent (*extra-metropolitan*)	2·141	2·219	2·103	2·302	1·838	1·916	1·915	2·023	2·173	2·077	2·053	1·939
3	Sussex	1·761	1·894	1·907	2·018	1·768	1·901	1·830	1·855	1·877	1·947	1·875	1·767
4	Hampshire	1·963	2·133	2·128	2·523	1·935	1·948	2·011	2·027	2·091	2·318	2·115	1·948
5	Berkshire	2·103	2·153	2·106	2·272	1·906	2·001	2·036	2·057	2·005	2·122	2·082	1·799
	III.—SOUTH MIDLAND COUNTIES.												
6	Middlesex (*extra-metropolitan*)	1·926	1·922	2·234	2·241	1·780	2·017	2·052	2·109	2·588	2·132	2·095	2·029
7	Hertfordshire	2·070	2·069	2·139	2·254	1·916	1·839	1·802	1·777	1·795	1·890	1·955	1·733
8	Buckinghamshire	2·048	2·123	2·405	2·124	2·104	2·066	2·010	2·144	2·002	2·167	2·119	1·832
9	Oxfordshire	2·206	2·220	2·239	2·219	2·099	2·144	1·978	2·038	2·109	2·024	2·137	1·683
10	Northamptonshire	2·160	2·159	2·365	2·211	2·023	1·953	2·101	2·156	2·198	2·196	2·152	1·900
11	Huntingdonshire	2·152	2·425	2·256	2·061	2·296	1·908	1·940	1·993	1·734	1·915	2·068	1·714
12	Bedfordshire	2·430	2·356	2·410	2·156	1·952	1·907	1·937	1·977	2·132	2·562	2·184	1·934
13	Cambridgeshire	2·248	2·305	2·429	2·375	2·165	2·024	1·914	2·027	2·031	2·165	2·168	1·754
	IV.—EASTERN COUNTIES.												
14	Essex	2·049	2·225	2·048	2·235	1·846	1·881	1·924	1·989	2·273	2·102	2·057	1·877
15	Suffolk	2·037	2·109	1·981	2·144	1·982	2·026	2·011	2·000	1·846	1·908	2·013	1·853
16	Norfolk	2·133	1·989	2·024	2·119	2·327	2·157	2·072	2·019	2·033	2·105	2·098	1·79
	V.—SOUTH WESTERN COUNTIES												
17	Wiltshire	1·883	2·219	2·236	2·285	1·926	2·083	2·087	2·155	1·979	2·151	2·100	1·71
18	Dorsetshire	1·815	2·116	1·976	2·094	1·869	1·877	1·999	1·956	1·890	1·942	1·938	1·57
19	Devonshire	1·871	1·896	2·024	2·362	2·010	1·968	2·038	1·932	1·900	2·017	2·001	1·68
20	Cornwall	1·675	1·660	1·800	2·003	1·868	2·123	2·108	2·042	1·879	1·978	1·914	1·78
21	Somersetshire	1·905	1·973	2·010	2·186	2·031	2·002	1·984	1·997	1·797	2·050	2·000	1·67
	VI.—WEST MIDLAND COUNTIES.												
22	Gloucestershire	2·052	2·281	2·275	2·460	2·005	2·187	2·242	2·184	2·089	2·156	2·202	1·
23	Herefordshire	2·022	2·114	2·083	1·918	2·005	1·890	2·061	2·125	1·813	2·230	2·029	1·
24	Shropshire	1·984	2·181	2·278	2·225	1·953	2·054	1·911	2·100	1·960	2·070	2·072	1·
25	Staffordshire	2·031	2·836	2·419	2·745	2·297	2·507	2·379	2·376	2·876	2·470	2·574	2·
26	Worcestershire	2·056	2·299	2·283	2·076	1·960	2·066	1·954	2·028	2·178	2·006	2·097	1·
27	Warwickshire	2·526	2·611	2·570	2·276	2·156	2·464	2·294	2·369	2·651	2·229	2·415	2·
	VII.—NORTH MIDLAND COUNTIES.												
28	Leicestershire	2·328	2·180	2·168	2·210	2·056	2·163	2·325	2·238	2·075	2·009	2·176	1·
29	Rutlandshire	1·996	2·064	2·238	1·893	1·836	1·645	1·627	1·765	1·581	1·879	1·852	1·
30	Lincolnshire	2·068	2·114	2·190	2·009	1·811	1·876	1·832	1·790	2·009	1·977	1·970	1·
31	Nottinghamshire	2·159	2·352	2·225	2·142	1·894	2·144	2·124	2·405	2·331	2·028	2·180	
32	Derbyshire	2·285	2·278	2·278	2·117	2·016	2·045	2·190	2·328	2·215	2·110	2·186	
	VIII.—NORTH WESTERN COUNTIES.												
33	Cheshire	2·615	2·587	2·422	2·409	2·103	2·244	2·438	2·432	2·218	2·192	2·366	
34	Lancashire	3·137	3·582	2·765	3·037	2·464	2·647	2·889	2·818	2·766	2·705	2·887	
	IX.—YORKSHIRE.												
35	West Riding	2·529	2·535	2·317	2·684	2·225	2·449	2·510	2·461	2·438	2·221	2·437	
36	East Riding (with York)	2·573	2·699	2·415	3·279	2·087	2·224	2·332	2·179	2·226	2·030	2·406	
37	North Riding	1·984	2·131	2·037	1·946	1·750	1·790	1·921	1·848	1·916	2·011	1·933	
	X.—NORTHERN COUNTIES.												
38	Durham	2·758	2·442	2·214	2·641	2·035	2·218	2·376	2·467	2·569	2·411	2·413	
39	Northumberland	2·683	2·585	2·221	2·647	1·945	2·041	2·353	2·750	2·087	2·133	2·345	
40	Cumberland	2·515	2·777	2·119	2·276	1·929	2·006	1·928	2·034	2·128	2·184	2·188	
41	Westmorland	2·315	2·263	1·970	1·847	1·769	1·816	1·915	1·990	1·739	1·756	1·938	
	XI.—MONMOUTHSHIRE AND WALES.												
42	Monmouthshire	2·270	2·691	2·334	2·542	2·129	2·061	2·162	2·415	2·492	2·561	2·346	
43	South Wales	1·941	2·284	2·077	2·746	1·904	2·108	2·118	2·217	2·238	2·239	2·198	
44	North Wales	1·947	2·202	2·224	2·223	1·925	1·843	1·990	2·041	1·919	2·091	2·041	

Note.—In deducing the results given in this Table a correction has been made for increase of popula based on the numbers enumerated in 1841 and 1851, on the assumption that the increase was uniform in e year (1841–1851). *Since* the Census of 1851, as no satisfactory data exist for ascertaining the progress of population, which has been much interfered with by emigration and other causes, the increase has been ta to be approximatively represented by the excess of births over deaths registered in each respective y *ending June 30th.*

The mean mortality of females is lower than the mean mortality of males, yet the range is more extensive.

Localities.—The annexed Tables show that the mortality in 1856 was below the average in every county of England, except in Durham. In some counties the mortality was unusually low: thus the mortality was 15 in 1000 in Westmorland; less than 16 in 1000 in Dorsetshire and the great county of Lincolnshire; less than 17 in 1000 in Oxfordshire, Devonshire, Somersetshire, Rutlandshire, and the North Riding of Yorkshire. The mortality of London was less than 22 in 1000. The mortality was highest in Durham (24·54), and in Lancashire (25·54); where, with all their energy, many of the governing bodies have left the towns deplorably destitute of satisfactory sanitary arrangements.

Ages.—The mortality varies at every age. It is lowest at some period between the age of ten and fifteen years. In the year 1856 the rate at that age was ·450 per cent. in both sexes, or 4·5 deaths in the year to 1000 living; the average mortality of boys during nineteen years being 5·27, of girls 5·48. The vital force, or the power of resisting dissolu-

---

TABLE XIII.—DENSITY OF POPULATION 1841–51, and the ANNUAL RATE OF MORTALITY per Cent. in each County during the 10 Years 1843–1853 (excluding 1849); in the Cholera Epidemic Years, 1849 and 1854; and in 1855 and 1856, arranged according to the Mortality in 1843–1853.

No.	REGISTRATION COUNTIES, &c.	Density of Population 1841-51		Annual Rate of Mortality per Cent. from all Causes.				
		Acres to a Person.	Hectars* to a Person.	Mean of 10 Years 1843-1853 (excluding 1849).	Cholera Epidemic Years. 1849	Cholera Epidemic Years. 1854	1855	1856
1	SURREY (*extra-metrop.*)	2·44	·99	1·784	1·932	2·012	2·111	1·933
3	SUSSEX	2·96	1·20	1·824	2·018	1·877	1·947	1·707
29	RUTLANDSHIRE	4·54	1·84	1·844	1·898	1·581	1·879	1·661
37	NORTH RIDING	6·49	2·63	1·889	1·946	1·916	2·011	1·693
26	CORNWALL	2·52	1·02	1·923	2·003	1·879	1·978	1·799
30	LINCOLNSHIRE	4·60	1·86	1·928	2·009	2·009	1·977	1·575
19	DEVONSHIRE	3·08	1·25	1·945	2·362	1·909	2·017	1·688
7	HERTFORDSHIRE	2·55	1·03	1·945	2·254	1·796	1·890	1·723
6	MIDDLESEX (*extra-met.*)	1·21	·49	1·948	2·241	2·588	2·132	2·029
18	DORSETSHIRE	3·57	1·44	1·961	2·094	1·820	1·942	1·574
41	WESTMORLAND	8·48	3·43	1·964	1·847	1·739	1·756	1·517
44	NORTH WALES	4·99	2·02	1·969	2·223	1·919	2·091	1·832
14	ESSEX	2·96	1·20	1·991	2·235	2·275	2·102	1·877
25	BERKSHIRE	2·90	1·17	1·999	2·272	2·008	2·122	1·799
15	SUFFOLK	2·86	1·16	2·000	2·144	1·846	1·998	1·835
4	HAMPSHIRE	2·81	1·14	2·001	2·323	2·091	2·318	1·946
22	SOMERSETSHIRE	2·23	·90	2·011	2·186	1·797	2·050	1·670
2	KENT (*extra-metrop.*)	2·18	·88	2·028	2·362	2·178	2·077	1·939
24	SHROPSHIRE	3·72	1·50	2·046	2·225	1·960	2·070	1·778
17	WILTSHIRE	3·22	1·30	2·063	2·285	1·979	2·151	1·719
43	SOUTH WALES	4·96	2·01	2·065	2·746	2·238	2·259	2·030
13	HEREFORDSHIRE	4·35	1·76	2·074	1·918	1·813	2·260	1·909
28	WORCESTERSHIRE	1·77	·72	2·092	2·076	2·178	2·066	1·812
40	CUMBERLAND	5·36	2·17	2·107	2·276	2·128	2·164	1·890
16	NORFOLK	3·10	1·25	2·112	2·119	2·033	2·105	1·793
9	OXFORDSHIRE	2·87	1·16	2·114	2·219	2·109	2·024	1·683
12	BEDFORDSHIRE	2·32	1·02	2·130	2·156	2·132	2·362	1·934
8	BUCKINGHAMSHIRE	2·86	1·16	2·133	2·124	2·092	2·107	1·832
11	HUNTINGDONSHIRE	3·54	1·43	2·140	2·061	1·784	1·915	1·714
10	NORTHAMPTONSHIRE	3·06	1·24	2·144	2·211	2·193	2·196	1·900
31	NOTTINGHAMSHIRE	2·12	·86	2·148	2·142	2·331	2·028	2·090
32	DERBYSHIRE	2·23	·90	2·154	2·117	2·215	2·110	1·936
35	CAMBRIDGESHIRE	3·16	1·28	2·172	2·375	2·031	2·165	1·754
27	GLOUCESTERSHIRE	1·76	·71	2·175	2·400	2·089	2·156	1·830
34	LEICESTERSHIRE	2·34	·94	2·187	2·210	2·075	2·009	1·872
39	NORTHUMBERLAND	4·39	1·78	2·223	2·647	2·087	2·133	2·044
	ENGLAND	**2·21**	**·89**	**2·226**	**2·512**	**2·352**	**2·266**	**2·050**
42	MONMOUTHSHIRE	2·64	1·07	2·232	2·542	2·422	2·361	2·031
38	DURHAM	2·04	·83	2·255	2·641	2·569	2·411	2·454
36	EAST RIDING (with York)	3·07	1·24	2·262	3·279	2·226	2·050	1·809
33	CHESHIRE	1·75	·71	2·330	2·409	2·218	2·192	2·037
35	WEST RIDING	1·34	·54	2·351	2·684	2·438	2·221	2·203
27	WARWICKSHIRE	1·38	·56	2·377	2·276	2·651	2·229	2·092
25	STAFFORDSHIRE	1·86	·53	2·398	2·745	2·876	2·470	2·307
	LONDON	**·036**	**·015**	**2·403**	**3·014**	**2·929**	**2·414**	**2·189**
34	LANCASHIRE	·70	·28	2·784	3·037	2·706	2·765	2·354

* The *Hectar* is the unit of land measure in the Metrical system, and it is equal to a square of 100 *Meters*, = 109·3633 yards, to the side. It is equivalent to 2·471143 (nearly 2½) Statute *Acres*, or, expressed in other terms, a Statute *Acre* represents ·404671 (rather more than 4-10ths) of a *Hectar*.

tion, increases rapidly from the date of birth up to this age of puberty; so that every year a child's chances of living grow greater. After the age of puberty, when the body in every other respect is acquiring strength, the power of resisting disease declines slowly up to some age about 55 years, and then more rapidly. Thus in the first five years of life 68 in 1000 boys, 59 in 1000 girls die annually; in the second five years (age 5–10) of life 7 in 1000 boys, and 7 in 1000 girls die annually. In the ages commencing at 15, the deaths to 1000 males living in each of the successive periods of ten years, up to the age 55, were nearly 7, 9, 12, 17; at 55 and upwards 30, 61, 129, 263, 322. The female mortality follows the same law; but it was lower at all ages except 5–10, 15–35, 95 and upwards, than the mortality of males. At all ages and in the two sexes the mortality was below the average in the year 1856.

The seasons.—The winter quarter of 1856 was mild, and 103,014 deaths were registered, whereas the deaths in the severe winter quarter of 1855 had amounted to 134,542. The relative rates of mortality in the seasons of 1856, taking 1000 as the standard, were 1061 and 1031 in the winter and spring quarters, 928 and 980 in the summer and autumn

TABLE XIV.—ENGLAND. DEATHS.—ANNUAL RATE of MORTALITY per Cent. Males and Females at different Ages.

DEATHS of MALES to 100 MALES living.

Years -	1846	1847	1848	1849	1850	1851	1852	1853	1854	1855	Average of the Rates of 10 Years 1846-55.
All Ages -	2·393	2·546	2·391	2·551	2·143	2·276	2·320	2·379	2·434	2·348	2·361
0–	7·760	7·388	7·401	7·513	6·695	7·298	7·500	7·346	7·795	7·242	7·414
5–	·825	·970	1·043	1·124	·814	·869	·906	·847	·935	·819	·913
10–	·507	·650	·530	·646	·467	·491	·520	·506	·550	·499	·537
15–	·859	·929	·838	·931	·717	·776	·799	·828	·835	·771	·833
25–	1·025	1·100	1·021	1·243	·879	·918	·908	1·013	1·025	·958	1·019
35–	1·272	1·436	1·303	1·581	1·165	1·236	1·230	1·316	1·340	1·282	1·317
45–	1·880	2·065	1·904	2·262	1·716	1·787	1·816	1·955	1·952	1·898	1·913
55–	3·129	3·649	3·206	3·655	2·980	3·031	3·073	3·278	3·227	3·354	3·264
65–	6·758	7·096	6·753	7·244	6·306	6·396	6·284	6·912	6·965	7·109	6·816
75–	15·070	17·326	14·986	15·187	14·019	14·035	14·161	15·897	14·808	16·161	15·167
85–	32·214	35·353	30·022	29·976	28·555	28·245	28·279	31·297	28·003	32·778	30·852
95 & upwds.	51·651	56·607	42·435	42·859	38·860	41·937	43·422	47·305	36·382	42·657	44·882

DEATHS of FEMALES to 100 FEMALES living.

All Ages -	2·221	2·380	2·224	2·445	2·013	2·124	2·156	2·201	2·273	2·187	2·222
0–	6·675	6·553	6·396	6·488	5·738	6·209	6·445	6·302	6·814	6·224	6·399
5–	·813	·951	·997	1·102	·810	·860	·878	·813	·924	·807	·896
10–	·533	·577	·566	·653	·491	·527	·537	·540	·560	·494	·548
15–	·870	·919	·878	1·000	·777	·818	·834	·861	·859	·819	·864
25–	1·048	1·173	1·090	1·347	·966	1·005	1·031	1·064	1·102	1·001	1·085
35–	1·242	1·422	1·301	1·617	1·169	1·193	1·214	1·251	1·328	1·202	1·300
45–	1·559	1·780	1·589	1·998	1·473	1·519	1·514	1·596	1·663	1·564	1·636
55–	2·785	3·226	2·860	3·355	2·625	2·679	2·660	2·845	2·852	2·950	2·884
65–	6·156	6·964	6·572	6·506	5·717	5·854	5·708	6·133	5·979	6·414	6·189
75–	13·704	15·948	13·604	14·028	12·084	12·818	12·177	14·106	13·323	14·816	13·830
85–	30·330	33·104	27·623	28·028	25·922	26·357	27·427	28·068	26·412	30·743	28·306
95 & upwds.	52·200	53·230	46·816	43·323	42·927	45·017	40·078	45·770	40·268	41·822	45·206

The Table may be read thus:—Of 100 Males living of the age of 35 and under 45, 1·272 died in 1846, 1 in 1847, and so on for other years, a correction for increase of Population having been made for each A in each Year; and the deaths of persons whose ages were not returned have been distributed proportionally over ach age. The data upon which this Table is constructed appear in this or have appeared in the previous Reports, in the Census Report. *See* Census Report 1851; and the Annual Reports of the Reg. Gen., particularly the 8th and

ers. This is shown below. The effects of the seasons are shown subsequent summary of the observations which are taken from the erly Reports.

SUMMARY OF THE QUARTERLY REPORTS, 1856.

First Quarter.—January, February, March, 1856.

re than the average number of children were born, and the deaths much below the average number in the winter quarter; the mar- were below the average number.

rriages.—66,854 persons were married in the three months of Ja-, February, and March. The annual rate in the quarter was 708 ages to every 100,000 of the population; while the rate in the r of 1855 was 633 (or less by 1-tenth), and the average rate of the ling winter quarters was 705. The marriages (33,427) were more 41 than the marriages (29,186) in the winter quarter of 1855; and ncrease is a sure indication of the prosperity of the country. The se of marriages is observed in every division. The excess in the ers in Portsmouth, Plymouth, and Hull is probably due to the n of our gallant seamen from the Black Sea and the Baltic.

ABLE XV.—DEATHS registered in each Quarter of the Years 1838 to 1856.

Years.	Quarters ending the last day of			
	March.	June.	September.	December.
1838	96152	90877	72877	80854
1839	89740	87969	76290	84995
1840	96896	90339	80822	89630
1841	99069	86134	75440	83204
1842	96314	86538	82339	84328
1843	94986	87234	76792	87493
1844	101034	85337	79706	90864
1845	104664	89149	74872	80981
1846	89484	90220	101664	108937
1847	119672	100718	93455	103479
1848	120032	99727	87658	92436
1849	105670	102153	135827	97589
1850	96430	93871	85849	91845
1851	105359	99458	91499	99080
1852	106358	100823	100382	99770
1853	118119	107647	92201	103130
1854	111848	102586	113843	109033
1855	134542	106493	87646	97022
1856	103014	100009	91155	96238

E XVI.—PROPORTIONAL Number of DEATHS in each QUARTER to 1000 Deaths in the Average Quarter of each Year, 1838–56.

YEARS.	Number of Deaths in the Average Quarter.	Proportional Number of Deaths.				
		In the Average Quarter (assumed to be 1000).	First Quarter ending March 31.	Second Quarter ending June 30.	Third Quarter ending Sept. 30.	Fourth Quarter ending Dec. 31.
1838	85690	1000	1145	1061	850	944
1839	84746	1000	1059	1038	900	1003
1840	89922	1000	1100	1005	899	997
1841	85963	1000	1152	1001	878	968
1842	87380	1000	1102	990	942	966
1843	86811	1000	1096	1007	887	1010
1844	89233	1000	1133	956	893	1018
1845	87342	1000	1196	1021	857	924
1846	97579	1000	917	925	1042	1116
1847	104998	1000	1131	1008	883	978
1848	99833	1000	1201	998	877	923
1849	110310	1000	961	927	1227	885
1850	92949	1000	1037	1007	931	996
1851	99849	1000	1056	1006	926	1002
1852	101784	1000	1045	989	986	980
1853	105274	1000	1122	1022	876	980
1854	109476	1000	1036	940	1031	993
1855	103426	1000	1280	1001	816	903
1856	97627	1000	1061	1031	928	980

Births.—The births of 169,250 children were registered; this number is absolutely the highest that has ever been returned in a winter quarter; and the rate of birth is 3,585 in 100,000, or much above the average 3,498 of the season.

Increase of Population.—As the number of births amounted to 169,250, and the number of deaths to 103,014, the natural increase of population in the quarter was 66,236 in England. The number of emigrants of English origin during the three months was about 10,545, half of whom sailed for the Australian colonies, while nearly all the rest sailed to the United States. After deducting the emigrants, the increase is 55,499. The emigration from the United Kingdom was at its maximum about the year 1852, when 58,291 emigrants sailed from the stations in the winter quarter; the numbers fell to 36,677 in 1855, and to 21,859 in the first quarter of the present year.

The Weather, and the Price of Provisions.—The weather, the price of provisions, and the state of employment have considerable influence on the births, deaths, and marriages.

The mean temperature of the air was on successive days alternately higher and lower than the average in January and in February; it was low in March; but upon an average of the three months the heat predominated. The fall of rain was 4·8 in. at Greenwich, which is slightly below the average.

The prices of provisions are still high; wheat has been on an average 72*s.* 4*d.* the imperial quarter through the last three months, which is higher than the average price (69*s.* 11*d.*) during the winter of 1855, but lower than the average (79*s.* 6*d.*) of the winter of 1854. The wholesale prices of beef (5¼*d.* a pound) and mutton (5⅜*d.* a pound) have been slightly lower than they were in the two previous winters. Potatoes in the three winters fell from 140*s.* a ton in 1854 to 112*s.* 6*d.* in 1855, and to 86*s.* in 1856, so that the price of this important article of food has progressively fallen.

State of the Public Health.—The rate of mortality has been much lower in the first quarter of this year than it has been in any winter quarter since 1846. The rate is on an average in winter 2·524 per cent. per annum; in the past quarter it was only 2·182. The contrast between this rate of mortality and the rate of mortality in the winter of 185[illegible]5 is striking; the rate was then 2·916. The deaths in the first three months of 1855 were 134,542; in the first three months of the present year 103,014, or less by 31,528 than the deaths in the previous winter. The deaths of Englishmen in the Crimea are not registered in England, otherwise the addition of their numbers would make the difference between the loss of life in the two winters still greater. The high mortality of the army in the Crimea (1856), as well as the low mortality on that distant coast (1855), coincide with less intense but corresponding states of the nation at home.

A difference in the degrees of heat and cold appears to have been the chief cause of the difference in the mortality in England. The mean temperature at Greenwich was 34·1° in the winter quarter of 1855, and 40·0° in the winter quarter of 1856. The mean temperature of the month of February 1855 was 29·4° (2·6° below the freezing point of water), and the mean temperature of February 1856 was 42·0°, or 10° above the freezing point of water. The fatality of every degree of cold below the freezing point to old people is now well established; but a mild winter is sometimes followed by an unhealthy autumn, against which our Health Officers should be watchfully on their guard.

A new sub-division of the country has been made; and with a view to placing in one group the town population, 125 entire districts have been selected, which, together with 23 sub-districts, embraced in 1851 a population of 8,247,017 persons lodged on 2,149,800 acres of land, leaving

9,680,592 persons on the remaining 35,175,115 acres, which make up the territory of England and Wales. In round numbers there were 4 (or more exactly 3·836) persons to an acre in these large town districts, and one person to 4 (or more exactly 3·634) acres in the village and small town districts, so that the density of the population to a square mile in the two groups of districts was as 1 to 14.

The average rate of mortality in the last ten winters has been 2·524 per cent. per annum in all England; but the rate in the town districts has been 2·745, and in the other districts 2·282 per cent. per annum. The rates of mortality in the winter of 1856 were much below these averages; the town rate was 2·482, the other rate 1·915, the rate for the country generally 2·188.

The importance of these results is enhanced by the facts in the table, showing that the great increase of the population of England in the ten years after 1841 was found in 1851 to be lodged in the towns. The population of the large towns was 6,838,069 in 1841, and 8,247,017 in 1851. The question of the health of towns is therefore a question of the strength of England.

The principal cause of the insalubrity of the dense districts is the want of adequate means to redistribute over the earth the organic matter which is reduced to refuse in the towns; and any proposal to throw the town guano wastefully into the rivers of the kingdom would be an imperfect and an unsatisfactory solution of the problem.

The mortality fell in every division; and in every county some improvement appears.

In the SOUTH-EASTERN DIVISION typhus and scarlatina are referred to in some districts; and the syphilitic gangrene which broke out in the previous quarter in Winchester caused 3 deaths at the commencement of this quarter. But the garrison is healthier that it was at Winchester; and the good effects of sanitary measures are already observed at Southampton.

In the SOUTH MIDLAND DIVISION 4 deaths from scarlatina occurred in one family in the Hatfield district. In Halton, near Runcorn in another Division, the family of a gamekeeper suffered severely:—"One of his children died on the 26th March, a second on the 27th, a third on the 28th, and a fourth on the 31st. Two other children, who are at home, have also had the fever, but are likely to recover." It would be well if the treatment were ascertained in these cases. Ten children died of croup at Haddenham in the Ely District; and croup also prevailed in Prittlewell, Rochford.

In the EASTERN DIVISION typhus visited some of the Essex districts; ague is prevalent in Tollesbury. About 60 persons were attacked by small-pox in the parish of Finchingfield, and 4 died.

In the SOUTH-WESTERN DIVISION the good effects of the sanitary arrangements are noticed at Highworth, and notwithstanding the prevalence in some places of scarlatina and of typhus the general mortality was low. The registrar of Charles the Martyr, Plymouth, says, "the number of twins is remarkable, 8 double births having been registered; two more cases occurred, but as the children were still-born no entry could be made of them." The births of twins are also noticed in Falmouth and in a northern district, Chorlton-upon-Medlock, where one quadruple birth has been registered (three boys and a girl), together with six twin births. It is difficult to say whether these births thus occurring are referable to any general law, or are merely accidental fluctuations in small numbers.

The reduction of the mortality in the WEST MIDLAND COUNTIES is striking, and extends over the mining districts. The deaths in Birmingham and Aston were 2094 and 1504 in the winter quarters of 1855 and 1856. One of the registrars of Coventry points out the defects which are now generally recognized in the Vaccination Act.

In some districts of Lincolnshire and of Nottinghamshire typhus and scarlatina have prevailed; but taking the whole of the NORTH MIDLAND DIVISION the rate of mortality has been lower than it was in the two preceding winters.

In the NORTH-WESTERN DIVISION the deaths are below the average. The registrar of Stockport says:—"That there is an entire absence of fever, and that sanitary arrangements have been carried out by the corporation with the most salutary effects." 3319 persons died in Liverpool and West Derby; the deaths in the winter of 1855 were 3674. In Manchester and Salford the diminution of mortality has been greater; the deaths fell from 3261 in the winter of 1855 to 2301 in 1856. It is gratifying to observe that the number of persons who obtain medical attendance in Manchester is now much greater than it was formerly; and to this circumstance, in conjunction with others, Mr. Leigh, the registrar of Deansgate, conceives it not improbable that the diminished mortality is due. His observations on this important subject are subjoined:—

473; 2. MANCHESTER; *Deansgate*.—Births 292; Deaths 209 Of the 209 deaths (a number much below the average for this quarter) 16 were coroners' cases, leaving 193 as the mortality from ordinary causes. Of these 147 were certified; 27 had medical attendance, though certificates were refused, and are therefore entered as "not certified." 20 only had no medical attendance, and these were chiefly very young children. The large proportion of cases in which there was medical attendance, being more than nine tenths o the whole, coupled with the very small actual mortality, would be very gratifying if on could be quite certain of the relation between the two circumstances. It cannot b questioned that skilful aid rendered in sickness must often prevent death, and from th numbers here given it is to be supposed that all had this with the exception of 20. may be inferred, therefore, either that medical aid is more within the reach of the po than formerly, or that the confidence of the people in skilled labour over intuitive kno ledge is rather on the increase. There is a third hypothesis somewhat less flattering, th inasmuch as by a recent Act of Parliament copies of registers of deaths wherein a sta ment whether or not there has been any medical attendance included, must be produc before any money can be obtained from children's burial clubs, this may have had so thing to do with the more general application for skilled medical aid. Be the cause w it may, however, it is a fact that whilst for several years after the certificate system adopted in registration, not *more than one half of the cases were certified to have had pro medical attendance, the number in the last quarter amounts to more than nine-tenths.* cases enumerated as "not certified" were nearly all attended by one or two surge who have lately refused to give certificates altogether. The continued and steady co of sanitary improvement, together with the unusually fine winter that we have had, also undoubtedly have diminished the usual amount of sickness and consequent morta Nor must we lose sight of the influence of the war in diminishing employment, by w the mothers are retained at home, looking after their children, instead of being occupi labour elsewhere. The occupation of adult females in mills, however conducive it m to their comforts by increasing the total earnings of families, is really the opprobriu our manufacturing system. The children of such mothers are left to the care of children but little older than themselves. Irregularities in times of feeding, improper neglect for long intervals in sickness, scanty clothing, exposure to inclement weather the free use of opiates, all work their effects on the poor little creatures, and the w is, not that so many should die, but that so many should live. Burns, scalds, &c. fro same source of neglect, swell the coroners' lists. Of the 209 deaths 108, or rather than half, were under 5 years old, and one fifth of the whole under 6 months old.

The decrease of the number of deaths in YORKSHIRE is 1872. In the three last winters the deaths in Leeds and Hunslet districts have descended from 1374 and 1321 to 1136; in Sheffield from 807 and 889 to 762; in Hull and Sculcoates from 532 and 657 to 472.

In the NORTHERN DIVISION the mortality of Durham remains nearly as high as it was in 1855; scarlatina is epidemic in many districts.

In MONMOUTHSHIRE and WALES the deaths, which were 9098 in the winter of 1855, fell to 6777, or they were less by 2321 than the deaths in the cold winter of the last year.

Second Quarter.—April, May, June, 1856.

The marriage rate, which was low, now approaches the average rate; the birth rate is high; and the death rate is low; so that the state of the population, in the light of these returns, is favourable.

Marriages.—77,640 persons were married in the three months of April, May, and June; and the marriage rate of the quarter was ·819 per cent. per annum. The average rate of the quarter is ·855. The marriages (38,820) exceed by 271 the marriages in the corresponding quarter of the year 1855, but are fewer by 1698 than the marriages in the spring quarter of 1854. The decrease of marriages is most obvious in London, in Sussex, in Bucks, in Somerset, in Gloucester, in Leicester, in Nottingham, and in North Wales. In Berks, Northampton, Suffolk, Devon, the North Riding of Yorkshire, Cumberland, Westmorland, and South Wales the marriages increased.

Births.—173,263 boys and girls were born alive and registered in the spring quarter that ended on the last day of June; giving an increase of 7986 children on the numbers of the corresponding quarter of 1855. It is the spring quarter in which the greatest number of births generally occurs; and this number is the highest that has ever been returned in England. The number of registered births rose from 136,941 in the spring quarter of 1844 to 173,263 in the last spring quarter.

Increase of Population.—As the number of births was 173,263, and the number of deaths 100,099, the natural increase of the population of England was 73,164 in the three months of April, May, and June; so 1904 lives were added, 1100 were taken away, daily; leaving 804 as the daily increase. But in the same three months 60,379 emigrants left the ports of the United Kingdom at which Government agents are stationed; and of that number about 21,304 were of English *origin*. England, exclusive of Scotland and Ireland, sent about 234 emigrants daily over the seas, to Australia, to the United States, and to the North American colonies. Of the immigrants who enter England, from Scotland, Ireland, and other parts, no statistical records are kept.

The emigration from the ports of the United Kingdom is less by nearly 6000 than the emigration (66,111) in the spring quarter of 1855, and is little more than half the emigration (113,141) in the corresponding quarters of the eight years 1847–54.

The Price of Provisions, and the Weather.—During the last three months, wheat was sold on an average at the rate of 68*s.* 8*d.* a quarter; Yorkregent potatoes at 80*s.* a ton, at the waterside market, Southwark; beef at 5¼*d.* a pound, mutton at 5⅞*d.* a pound, in the Leadenhall and Newgate markets. The price of wheat in the corresponding three months of 1854, 1855, and 1856, declined from 78*s.* 4*d.* to 68*s.* 8*d.*, or nearly 10*s.* a quarter; potatoes fell from 155*s.* to 80*s.* a ton; beef fell only from 5⅜*d.* to 5¼*d.* per pound; mutton, on the other hand, rose from 5⅝*d.* to 5⅞*d.* per pound. Upon the whole, the prices of articles of most extensive consumption, as food, declined.

The value of the public securities rose.

State of the Public Health.—The deaths in the three spring months were 100,099; and the annual mortality was at the rate of 2·112 per cent. or nearly 21 in 1000; the average annual rate of the season being nearly 23 in 1000. The mortality has been, during the whole of the half year past, much below the average rate.

The mortality in the spring quarter among the people living in the districts and the sub-districts comprising the chief towns of England was at the annual rate of 23·81 (nearly 24) per 1000; the mortality of the rest of the people in the small towns and in the country parishes was at the annual rate of 18·73 (nearly 19) per 1000. The rate of mortality is in both classes of districts below the average; but the reduction of the rate is less considerable in the town than in the country populations.

The changes in the diseases and the low mortality that has reigned in London have been noticed in the Weekly Tables. The salutary effects of the improved water supply, and of other sanitary measures, in

idsey, are pointed out by one of the registrars; as ...
in Lambeth and other districts are referrable to the same ca...
ole of the results can be collected and discussed most conveniently
er when a greater number of facts has accumulated.

e deaths (8127) in the SOUTH-EASTERN COUNTIES are below the
ge number; and nearly a thousand less than the deaths in the
g quarter of the previous year. In Kent the deaths slightly ex-
ed the average; in Surrey, Sussex, Hants, and Berks, the decrease
well marked. Scarlatina and measles prevailed in some districts of
nt; at Faversham malignant scarlatina prevailed through the whole
arter, and the deaths were nearly doubled. The registrar of Newport
the Isle of Wight states, that he has registered 4 deaths from small-
ox in the Parkhurst barracks. In the Isle of Wight generally, in the
ew Forest, and in some other districts of the division, the mortality has
een at as low a rate as 16 in 1000.

The SOUTH MIDLAND COUNTIES were generally in a healthy state; the deaths in the quarter were 6283. In Oxfordshire, Northamptonshire, and Huntingdonshire, the mortality was nearly at the average rate; in Buckinghamshire and in Cambridgeshire the rate of mortality was much below the average. Small-pox was very prevalent in Northampton; and the deaths from all causes were 294; so the mortality was at the annual rat... of nearly 35 in 1000. At Cambridge the deaths during the last thre... spring quarters were 155, 151, and 110. The registrar of St. Andrew... Cambridge, says:—

> The decrease in the deaths compared with those of the same quarter in 1855 spe... well for the healthy condition of this district, and may in some measure be accoun... for by the introduction of a *large and constant supply of water last autumn*, in pipes fro... distance of 2 or 3 miles, which will not only be the means of great comfort and c... venience to the inhabitants, but will also materially assist in cleansing the town. S... latina appears to be the most prominent, if not the only, disease among children.

The beneficial effects of a constant supply of pure water on the he... of the town populations become every day more apparent.

The deaths in the EASTERN COUNTIES were 5735, while the num... in the previous spring quarter were 6187. The mortality was lo... Norwich. Scarlatina in a severe form prevailed in Epping, G... Warley, Bradwell, Hempstead (Parish), South Walsham and Hilling... The fishermen in King's Lynn *North* refuse generally to have ... children vaccinated; and *ten* died of small-pox.

The SOUTH-WESTERN COUNTIES lost 8490 of the inhabitants by de... but the mortality was low in every county, and the deaths were 1162... than the deaths in the spring quarter of 1855. At Trowbridge in W... it is gratifying to find that many families have removed with the... effect from unhealthy yards to healthy cottages, with small gar... attached, in the outskirts of the town. The improvement of the ho... is sure to be followed by the improvement of the inhabitants. The... nicious effects of the nightsoil, which is still left under the houses in... towns, have been fatally proved in Poole; where *three* men died f... descending into the vaults. The registrar remarks:—"If the mac... with hose had been used, this sad result, which has rendered seven chil... fatherless, and three wives widows, could not have occurred."

In proceeding northwards, the diminution in the mortality of the d... sions is less considerable. In Staffordshire and in the other countie... the WEST MIDLAND DIVISION the deaths exhibit a decrease. 1134 de... were recorded in the Birmingham district. Small-pox, scarlatina, ... measles prevailed in some districts.

In the NORTH MIDLAND COUNTIES 6282 deaths were registered. Lincolnshire a remarkable decrease is observed in the deaths, which ... 2064, 2256, and 1712 in the three last spring quarters.

The deaths in the NORTH-WESTERN DIVISION were 16,035; nam... in Cheshire, and 13,717 in Lancashire. The numbers are a l...

below the average. Liverpool and West Derby exhibit a gratifying decrease in the mortality; the deaths in the two districts were 2797 to a population of 411,515 in 1851. The registrar of the West Derby sub-district makes the following remarks:—

> My district during the whole of the quarter has been in a more healthy state than at any former period; so much so, that during the week ending Saturday the 24th May there were only 3 deaths in the whole sub-district, which at the census of 1851 contained 33,013 inhabitants, and there will be an increase on that number of at least 5,000 since that time. The township of West Derby has always been noted as the most healthy locality in the vicinity of Liverpool, and this usually favourable state of the district is further improved by the excellent system of draining, sewering, and cleansing the streets that has been adopted. The births have for some time past been double the number of the deaths, owing to the healthy state of the district and the increased population.

Sanitary measures in Liverpool will, we may hope, henceforward reduce the high mortality which has reigned there, and to which the attention of the authorities was first called in these reports.

10,707 deaths were registered in YORKSHIRE; and of that number 1356 occurred in Bradford, to a population of 181,964 in 1851; 1241 were registered in Leeds and Hunslet; 694 were registered in Sheffield.

The 5835 deaths in the NORTHERN COUNTIES slightly exceed in number the deaths in either of the two previous spring quarters. Small-pox and scarlatina have prevailed. Vaccination is evidently neglected among the colliers. The mortality increased in Durham and in Northumberland; decreased in Cumberland and in Westmorland.

In WALES and MONMOUTHSHIRE 6722 deaths were registered; the deaths in the previous spring quarter were 7366. Small-pox and scarlatina have prevailed epidemically in some districts.

At this season of the year, when many people are travelling on the continent, as well as in England, it may be useful to state that it is now well established by extensive observation, that England is the healthiest country in Europe. France stands next to England in salubrity. In the continental cities the annual rate of mortality is seldom less than 30 in 1000; and the rate frequently rises to 40 in 1000. In London the rate of mortality is 25 in 1000.

On an average of ten years (1841–50) the mortality was at the annual rate per 1000 of 15 in *three* English districts, 16 in *fourteen* districts, 17 in *forty-seven* districts, 18 in *eighty-seven* districts. These facts prove that the climate of England is eminently salubrious; and it has not yet been shown that the climate of any part of the continent is more salubrious than this island, crowned with hills of moderate elevation, sloping towards the east and the south; bathed by the showers of the Atlantic; drained naturally by rivers running short courses to the sea; cultivated more extensively than other lands; and producing those unequalled breeds of sheep, cattle, and horses, which flourish only in healthy places.

The healthiest parts of England are not yet places of general resort; but the annual mortality in the various districts, comprising watering places, seldom exceeds 21 in 1000 of the population; and is probably lower in those regions of the districts to which visitors resort. The annexed Table shows the mortality of some of the principal English watering places. It will be observed, on inspecting the last column, and comparing the deaths with the population, that Hastings, Brighton, the Isle of Wight, Worthing, Mutford (including Lowestoft), Newton Abbot, Barnstaple (including Ilfracombe), Bath, and Cheltenham, have experienced low rates of mortality during the spring quarter. And it should be always borne in mind, in selecting places of resort, that through the peculiar nature of zymotic diseases, places usually healthy are periodically visited by epidemics, which can only be avoided by consulting recent returns, or by actual inquiries on the spot. The cleansing and the

sewerage of all watering places require improvement, as their arrangements were made when sanatory science was at a low ebb.

MORTALITY in the Districts containing some of the principal English Watering Places.

DISTRICTS.	Deaths annually to 1000 persons living during the 10 years 1841 to 1850.	DISTRICTS.	Deaths annually to 1000 persons living during the 10 years 1841 to 1850.
TUNBRIDGE (including Tunbridge Wells)	20	BATH	24
THANET (including Ramsgate and Margate)	19	CLIFTON (including part of Bristol City and Bristol Workhouse)	23
DOVER	21	CHELTENHAM	20
HASTINGS	18	UPTON-ON-SEVERN (including Malvern)	18
EASTBOURNE	15	WARWICK (including Leamington)	20
BRIGHTON	21	ASHBORNE, BAKEWELL, AND CHAPEL-EN-LE-FRITH (including Buxton and Matlock)	20
WORTHING (including Littlehampton and Arundel)	17	SCARBOROUGH	21
ISLE OF WIGHT (including Ryde, Newport, and Cowes)	17	KNARESBOROUGH (including Harrogate)	20
MUTFORD (including Lowestoft)	17	WHITBY	21
YARMOUTH	23	KENDAL	20
NEWTON ABBOT (including Dawlish, Torquay, and East and West Teignmouth)	19	ABERYSTWITH	18
BARNSTAPLE (including Ilfracombe)	17	BANGOR	21
		ANGLESEY	17

Third Quarter.—July, August, September 1856.

The marriages are above the average in number; the births are abo[illegible]bove and the deaths are below the average. Thus, although the high price [illegible]ce o[illegible] provisions keeps the marriage rate below the high rate which preva[illegible]ailed some time ago, the increase by birth and the public health of the Engli[illegible]nglish population present in the returns a favorable aspect.

Marriages.—78,178 persons married in the quarter that ended [illegible]d on September 30th, 1856; and this number exceeds by 3562 the number [illegible]er o[illegible] persons who married in the summer quarter of 1855. The marriag[illegible]riages rose from 37,308 to 39,089. An increase in the marriages is observa[illegible]vabl[illegible] in every division. There is an increase in Kent; and a larger increa[illegible]reas[illegible] of marriages in Hampshire, which is partly due to the return of seam[illegible]amen from the war; for the marriages in the Portsea Island District, includi[illegible]ludin[illegible] Portsmouth, were 156, 211, and 334, in the corresponding summ[illegible]ummer quarters of 1854–56. In Devonshire the increase of marriages is a[illegible]s al[illegible] considerable; in Plymouth and the adjoining districts of East Stonehou[illegible]thou[illegible] and Stoke Damerel, the marriages in the same three quarter were 31[illegible]31 330, and 514. In Norfolk the chief increase was in Norwich. In La[illegible]La[illegible] cashire and Yorkshire the marriages increased but little. In Susse[illegible]esse[illegible] Wilts, Dorset, Gloucester, Salop, Rutland, Derby, Cheshire, and Nort[illegible]ort[illegible] umberland, the number of marriages was less in the summer quarter [illegible]er 1856 than in the same quarter of 1855.

The rate of marriage was 813 to a hundred thousand living in t[illegible]t summer quarter of 1856; the average rate of the 10 quarters preceding[illegible]di[illegible] was 805.

Births.—157,462 children, who were born alive, were registered in t[illegible]n t[illegible] quarter ending on the last of September. The birth-rate of the quart[illegible]ar[illegible] is 3·275 per cent. per annum, while the average rate is 3·208. T[illegible]T[illegible] number of births exceeds by 2762 the births in the corresponding quart[illegible]ar[illegible] of 1855, and is the greatest that has ever been registered before [illegible]re England in the corresponding quarter of the year. An increase in t[illegible]n t[illegible] births is observable in every division, except the North Midland divisio[illegible]sio[illegible] the North Western Division, and Yorkshire.

Increase of Population.—As the births amounted to 157,462, and t[illegible]th deaths to 91,155, the natural increase of people in the quarter w[illegible]was 66,307. We have no returns of the immigrants into England and Wal[illegible]les. The emigrants from the ports of the United Kingdom at which th[illegible]here

ure government emigration agents amounted to 50,228, of whom 19,225 were of English origin, if a due proportion of the numbers (6907) of origin not distinguished be added to the 16,581 returned: 8542 sailed to the Australian Colonies, 973 to the North American Colonies, and 9710 to the United States.

The number of English emigrants exceeds by 3695 the number in the summer quarter of the year 1855.

The Price of Provisions, and the Weather.—The mean temperature of the quarter at Greenwich was 59·9°, and differed little from the average of 15 years; but the month of August was hotter, and the month of September was colder, than is usual. The air was dry in August, moist in September. The rain-fall of 5·8 inches was in defect in July and August, but in excess in September; it was on the whole 1·2 inches below the average. The wind blew at the average rate of 77 miles daily; but the rate was only 44 miles in August. The barometer stood at 29·743 inches, which is ·071 inches below the average. The weather is described by Mr. Glaisher, who also shows in his tables the meteorological variations at different places.

The fluctuations of the price of provisions can be traced in Table XX. Wheat was at the average rates of 63*s.* 10*d.*, 76*s.* 1*d.*, and 72*s.* 3*d.* during the months of July, August, and September in 1854–5–6. It should be noticed that the wheat and the wheat flour entered for home consumption were equivalent to 117,807 quarters weekly during the last three months, which is more than double the quantity entered in the corresponding weeks of 1854 and 1855; while the quarters of wheat sold weekly (78,208) have been less in number than the quarters (94,545) sold in the corresponding weeks of 1855. Wheat then is still dear. Beef, at 5½*d.* per lb. by the carcase, is cheaper by 7 per cent. in the London markets than it was in 1855. Mutton has been 6*d.* a pound during the three last summers; and in those seasons potatoes at the Water-side market, Southwark, have differed little from 78*s.* a ton, or ½ lbs. for a penny wholesale.

State of the Public Health.—91,155 deaths were registered in the three months of July, August, and September; and the death-rate was 1·896 per cent. per annum, the average rate being 2·198; so that it was during the last season ·302 under the average of the preceding ten summer quarters. Out of the same population there were *six* instead of the average tale of *seven* deaths. Cholera was epidemic in 1854, and the summer death-rate, then so high (2·423), fell to 1·848 and to 1·896 in the subsequent summer quarters.

49,975 deaths occurred in the districts comprising the chief towns, 41,180 in the districts comprising the small towns and the country districts. The annual rate of mortality in the summer was 2·282 per cent. in the towns, and 1·596 in the country; the average being 2·682 in the towns, and 1·816 in the country.

The density of the population in the town districts was such in 1851 that 384 persons lived on a *hundred* acres, while in the country districts 18 lived on the same ground; so that 14 were living in the same space in towns as was occupied by one in the country. It was shown in the Sixteenth Report* that under our present imperfect sanitary regimen the mortality of the population increases in proportion as the population increases in density; and there must consequently be some relation between these elements.

The matter of which living beings consist is undergoing perpetual changes; it advances from the stages of water, air, salts, earth, and compounds of the other elements, into the vegetable and animal organizations of nature, where it exhibits all the phenomena of life. In

* Registrar General's Sixteenth Annual Report, p. xvi.

ABSTRACT OF MARRIAGES.—Marriages registered in England, pu

No.	DIVISIONS AND REGISTRATION COUNTIES.*	Area in Statute Acres.	Population, 1851.	TOTAL MARRIAGES.	MARRIAGES. According to the Rites of the Established Church. Special Licence.	Licence.	Banns.	Superintendent Registrar's Certificate.	Not stated.	TOTAL.	Not according to the Establish. TOTAL.	In Registered Places. Roman Catholics.	Other Christian Denominations.
	ENGLAND -	37,324,915	17,927,609	†159,337	9	21,336	104,280	4045	3949	133,619	25,718	7927	9710
	DIVISIONS.												
I.	LONDON - - -	78,029	2,362,236	26047	4	4038	19327	155	44	23568	2479	1135	564
II.	SOUTH EASTERN -	4,065,105	1,628,386	13124	1	1673	8912	570	593	11749	1375	196	753
III.	SOUTH MIDLAND -	3,201,290	1,234,332	8892	1	961	6120	117	619	7818	1074	57	681
IV.	EASTERN - -	3,214,099	1,113,982	8229	-	936	5525	116	437	7014	1215	38	612
V.	SOUTH WESTERN -	4,994,490	1,803,291	13793	-	1779	8806	230	579	11394	2399	123	1040
VI.	WEST MIDLAND -	3,865,332	2,136,573	19517	1	2095	14086	317	590	17089	2428	770	1005
VII.	NORTH MIDLAND -	3,540,797	1,215,501	9769	-	1356	6408	220	288	8272	1497	182	853
VIII.	NORTH WESTERN -	2,000,227	2,488,438	24990	-	3145	15230	1189	143	19707	5283	3234	1285
IX.	YORK - - -	3,654,636	1,789,047	16263	1	2168	11053	524	259	14005	2258	698	699
X.	NORTHERN - -	3,492,322	969,126	8421	1	1567	4319	364	116	6367	2054	686	291
XI.	WELSH - - -	5,218,588	1,186,697	10292	-	1618	4494	243	281	6636	3656	408	1927
	I.—LONDON.												
	MIDDLESEX (*part of*) -	32,487	1,745,601	19295	4	3140	13986	132	27	17289	2006	881	417
	SURREY (*part of*) - -	22,951	482,435	5253	-	670	4190	23	16	4899	354	197	105
	KENT (*part of*) - - -	22,591	134,200	1499	-	228	1151	-	1	1380	119	57	42
	II.—SOUTH EASTERN.												
1	**SURREY** (*extra-metrop.*) -	476,191	202,521	1409	-	193	1055	6	59	1313	96	20	59
2	**KENT** (*extra-metropolitan*)	1,013,838	485,021	3987	-	452	2888	171	101	3612	375	99	212
3	**SUSSEX** - - - - -	949,581	339,604	2450	-	390	1669	46	172	2277	173	12	114
4	**HAMPSHIRE** - - -	1,060,778	402,016	3949	-	496	2328	331	123	3278	571	57	241
5	**BERKSHIRE** - - -	564,717	199,224	1429	1	142	972	16	138	1269	160	8	127
	III.—SOUTH MIDLAND.												
6	**MIDDLESEX** (*ex.-metro.*)	176,555	150,606	881	-	129	663	2	17	811	70	21	41
7	**HERTFORDSHIRE** -	428,143	173,962	967	1	77	648	11	130	867	100	4	83
8	**BUCKINGHAMSHIRE**	402,616	143,055	1003	-	88	699	6	79	872	131	3	82
9	**OXFORDSHIRE** - -	479,267	170,247	1356	-	184	855	23	127	1189	167	14	103
10	**NORTHAMPTONSH.** -	632,219	213,844	1857	-	202	1224	34	105	1565	292	10	164
11	**HUNTINGDONSHIRE**	205,366	60,319	447	-	45	300	4	43	392	55	-	49
12	**BEDFORDSHIRE** - -	305,366	129,805	1037	-	91	721	26	73	911	126	1	78
13	**CAMBRIDGESHIRE** -	371,758	191,894	1344	-	145	1010	11	45	1211	133	4	81
	IV.—EASTERN.												
14	**ESSEX** - - - - -	983,443	344,130	2337	-	228	1626	21	155	2030	307	17	187
15	**SUFFOLK** - - - - -	930,345	336,136	2617	-	285	1640	50	199	2174	443	3	223
16	**NORFOLK** - - - -	1,300,311	433,716	3275	-	423	2259	45	83	2810	469	18	192

* The *Registration Counties* consist of groups of entire Regis- | County with the County in which either the principal
tration Districts, which Districts are, in general, identical with | greater part of the population is locally
the Poor Law Unions [illegible] adopted has been to | tration Counties differ more or less
place a District or U | Counties proper.

6 and 7 Wm. IV. c. 86, in the Year ending December 31st, 1856.

MARRIAGES.											Signed the Marriage Register with Marks.				DIVISIONS AND REGISTRATION COUNTIES.
egistered in Quarter ending e last day of			Contracted between				Of		Of Persons not of Full Age.				Cases in which		
June.	September.	December.	Bachelors and Spinsters.	Bachelors and Widows.	Widowers and Spinsters.	Widowers and Widows.	Widowers.	Widows.	Men.	Women.	Men.	Women.	Both signed.	One signed.	
1,820	39,089	48,001	129,960	7163	14,462	7752	22,214	14,915	9100	29,218	45,900	64,133	22,238	45,557	**ENGLAND.**
															DIVISIONS.
5347	7182	6961	20698	1474	2529	1346	3875	2820	634	2947	3086	5165	1737	4777	LONDON.
0032	3253	4238	10733	701	1124	566	1690	1267	458	2222	3600	3503	1788	3527	SOUTH EASTERN
1933	2083	3228	7411	280	804	397	1201	677	696	1805	3261	3479	2120	2500	SOUTH MIDLAND
1638	1731	3278	6707	312	808	402	1210	714	474	1515	3354	3128	2011	2460	EASTERN.
1412	3463	3774	11426	517	1240	610	1850	1127	713	2057	4329	5034	2745	3873	SOUTH WESTERN
1821	4574	6076	15893	913	1695	1016	2711	1929	1379	4158	6903	8625	4950	5628	WEST MIDLAND.
1598	2189	3055	8059	348	923	439	1362	787	626	1971	2720	3696	1761	2894	NORTH MIDLAND
2220	6437	7054	20122	1153	2325	1390	3715	2543	1950	5125	7993	14273	6861	8544	NORTH WESTERN
1858	3980	4793	13406	631	1403	823	2226	1454	1142	3824	4298	7614	3240	5432	YORK.
1314	1943	2286	6976	390	707	348	1055	738	444	1857	1934	3286	1396	2428	NORTHERN.
1647	2254	3258	8529	444	904	415	1319	859	584	1737	4422	6330	3629	3494	WELSH.
															I.—LONDON.
1696	5253	5209	15389	1083	1848	975	2823	2058	515	2281	2279	3789	1329	3410	**MIDDLESEX** (*part of*)
1271	1487	1380	4108	279	567	299	866	578	82	469	565	1023	289	1010	**SURREY** (*part of*).
380	442	372	1201	112	114	72	186	184	37	197	242	353	119	357	**KENT** (*part of*).
															II.—SOUTH EASTER
366	382	429	1173	63	117	56	173	119	37	247	394	314	162	384	**SURREY** (*extra-metrop*
883	971	1353	3274	227	324	162	486	389	145	716	1062	1129	551	1089	**KENT** (*extra-metropolita*
564	585	823	2027	100	227	96	323	196	85	419	635	551	304	578	**SUSSEX.**
879	979	1139	3102	251	322	174	496	425	138	627	977	1059	472	1092	**HAMPSHIRE.**
340	336	494	1157	60	134	78	212	138	53	213	532	450	299	384	**BERKSHIRE.**
															III.—SOUTH MIDLAN
227	256	232	724	42	74	41	115	83	21	106	228	188	103	210	**MIDDLESEX** (*ex.-met*
212	235	351	836	32	67	32	99	64	68	204	451	407	295	298	**HERTFORDSHIRE.**
213	246	352	828	32	104	39	143	71	76	207	371	412	243	297	**BUCKINGHAMSHIR**
250	336	522	1110	42	139	65	204	107	72	209	443	458	265	371	**OXFORDSHIRE.**
432	400	690	1574	50	162	71	233	121	163	424	558	710	373	522	**NORTHAMPTONSH**
94	87	179	381	9	35	22	57	31	45	105	193	192	129	127	**HUNTINGDONSHIR**
236	218	391	848	23	118	48	166	71	113	229	447	522	348	273	**BEDFORDSHIRE.**
269	305	511	1110	50	105	79	184	129	138	330	540	590	364	402	**CAMBRIDGESHIRE**
															IV.—EASTERN.
470	533	921	1919	102	212	104	316	206	131	482	928	862	546	698	**ESSEX.**
519	497	1109	2146	90	270	111	381	201	146	485	1134	1027	710	741	**SUFFOLK.**
649	701	1248	2642	120	326	187	513	307	197	548	1292	1239	755	1021	**NORFOLK.**

Where the parties to a marriage are of different religious | formed according to the rites of both persuasions; in that
same it sometimes *happens that the* ceremony is per- | the two ceremonies are entered as two marriages.

ABSTRACT OF MARRIAGES.—Marriages registered in England, pursuant to th

No.	DIVISIONS AND REGISTRATION COUNTIES.	Area in Statute Acres.	Population, 1851.	TOTAL MARRIAGES.	MARRIAGES. According to the Rites of the Established Church. Special Licence.	Licence.	Banns.	Superintendent Registrar's Certificate.	Not stated.	TOTAL.	Not according to the Rites of the Established Church. TOTAL.	In Registered Places. Roman Catholics.	Other Christian Denominations.	Superintendent Registrar's Office.	Quakers.	Jews.
	V.—SOUTH WESTERN.															
17	WILTSHIRE	778,283	240,966	1635	–	186	1105	18	127	1436	199	10	173	16	–	–
18	DORSETSHIRE	615,783	177,095	1279	–	152	885	30	76	1143	136	15	105	16	–	–
19	DEVONSHIRE	1,621,746	564,775	4866	–	710	2846	61	235	3852	1014	64	317	631	–	2
20	CORNWALL	895,396	358,173	2868	–	267	1947	53	42	2309	559	19	174	363	3	–
21	SOMERSETSHIRE	1,083,282	462,282	3145	–	464	2023	68	99	2654	491	15	271	204	1	–
	VI.—WEST MIDLAND.															
22	GLOUCESTERSHIRE	716,045	419,514	3697	1	527	2289	62	170	3049	648	76	285	285	1	1
23	HEREFORDSHIRE	425,580	99,120	714	–	122	431	4	67	624	90	11	46	32	1	–
24	SHROPSHIRE	924,676	249,501	1798	–	296	1085	54	124	1559	239	41	104	91	–	–
25	STAFFORDSHIRE	775,017	630,545	6472	–	551	5044	76	67	5738	734	304	252	86	1	1
26	WORCESTERSHIRE	434,076	254,733	2142	–	225	1842	29	84	2180	162	22	102	38	–	–
27	WARWICKSHIRE	609,938	479,157	4194	–	371	3356	92	78	3939	555	226	216	102	2	9
	VII.—NORTH MIDLAND.															
28	LEICESTERSHIRE	535,346	235,920	1811	–	206	1163	73	67	1509	302	28	138	124	2	–
29	RUTLANDSHIRE	107,728	21,272	153	–	30	111	–	1	142	11	–	7	4	–	–
30	LINCOLNSHIRE	1,739,312	409,236	3001	–	459	1916	24	134	2563	441	18	354	69	–	–
31	NOTTINGHAMSHIRE	509,791	291,380	2648	–	335	1827	53	69	2284	364	47	160	155	1	1
32	DERBYSHIRE	558,620	269,693	2153	–	326	1361	70	17	1774	379	89	184	106	–	–
	VIII.—NORTH WESTERN.															
33	CHESHIRE	681,836	421,137	3407	–	565	2259	89	58	2971	436	276	140	19	1	–
34	LANCASHIRE	1,319,391	2,667,301	21583	–	2580	12971	1109	85	16736	4847	2258	1145	708	6	30
	IX.—YORK.															
35	WEST RIDING	1,705,912	1,311,982	12167	–	1067	8817	452	115	10451	1716	556	562	584	13	1
36	EAST RIDING (with York)	717,692	251,560	2509	–	378	1415	45	42	2080	429	119	107	193	4	6
37	NORTH RIDING	1,231,062	193,105	1587	1	523	821	27	102	1474	113	23	30	59	1	–
	X.—NORTHERN.															
38	DURHAM	754,183	411,679	4317	1	579	2346	225	58	3209	1108	326	112	595	4	1
39	NORTHUMBERLAND	1,249,299	303,568	2717	–	461	1586	43	15	2108	609	215	148	244	–	1
40	CUMBERLAND	1,001,473	195,492	1032	–	379	233	79	37	728	304	68	25	204	7	–
41	WESTMORLAND	487,567	58,387	255	–	145	151	17	6	222	33	7	6	18	2	
	XI.—WELSH.															
42	MONMOUTHSHIRE	432,906	177,130	1769	–	162	912	5	32	1111	658	113	367	178	–	
43	SOUTH WALES	2,816,599	607,456	5717	–	783	2347	87	167	3384	2333	276	1173	879	1	
44	NORTH WALES	1,969,083	402,111	2806	–	673	1235	151	82	2141	665	19	387	259	–	

Act of 6 and 7 Wm. IV. c. 86, in the Year ending December 31st, 1856 —*continued.*

MARRIAGES. Registered in the Quarter ending the last day of				Contracted between				Of		Of Persons not of Full Age.		Signed the Marriage Register with Marks.				DIVISIONS AND REGISTRATION COUNTIES.
March.	June.	September.	December.	Bachelors and Spinsters.	Bachelors and Widows.	Widowers and Spinsters.	Widowers and Widows.	Widowers.	Widows.	Men.	Women.	Men.	Women.	Cases in which Both signed.	Cases in which One signed.	
																V.—SOUTH WESTERN.
392	403	359	571	1307	56	176	96	272	152	92	220	565	588	354	445	WILTSHIRE.
280	332	311	356	1080	33	108	58	166	91	87	191	424	426	244	362	DORSETSHIRE.
1344	1183	1264	1175	4018	235	379	204	583	439	190	640	1246	1540	739	1308	DEVONSHIRE.
395	699	761	813	2157	85	231	95	326	180	178	592	1059	1335	747	900	CORNWALL.
733	795	768	859	2534	108	346	157	503	263	166	414	1035	1145	661	858	SOMERSETSHIRE.
																VI.—WEST MIDLAND.
731	880	873	1213	3024	141	356	176	532	317	216	563	949	1132	557	967	GLOUCESTERSHIRE.
133	211	181	190	579	40	60	35	95	75	20	78	286	258	162	220	HEREFORDSHIRE.
291	537	361	509	1496	99	137	66	203	165	65	227	718	831	522	505	SHROPSHIRE.
872	1550	1508	1912	5228	328	541	375	916	703	609	1894	2839	3672	2255	2001	STAFFORDSHIRE.
450	601	579	702	1950	87	202	103	305	190	167	479	810	937	582	583	WORCESTERSHIRE.
960	1042	1072	1320	3616	218	399	261	660	479	302	917	1301	1795	872	1352	WARWICKSHIRE.
																VII.—NORTH MIDLAND.
353	379	432	647	1509	64	167	71	238	135	153	399	518	672	337	516	LEICESTERSHIRE.
36	32	32	53	125	4	17	7	24	11	6	21	28	33	14	33	RUTLANDSHIRE.
530	1049	624	801	2503	115	261	125	386	240	137	586	864	1030	488	918	LINCOLNSHIRE.
503	632	609	904	2148	91	265	144	409	235	178	499	766	1114	554	772	NOTTINGHAMSHIRE.
505	506	452	650	1774	74	213	92	305	166	152	466	544	847	368	655	DERBYSHIRE.
																VIII.—NORTH WESTERN.
706	840	847	1014	2742	138	351	176	527	314	181	520	1096	1759	898	1059	CHESHIRE.
4573	5380	5590	6040	17380	1015	1974	1214	3188	2229	1769	4605	6897	12514	5963	7485	LANCASHIRE.
																IX.—YORKSHIRE.
2715	2863	3089	3500	10003	448	1071	645	1716	1093	958	3022	3484	6288	2744	4284	WEST RIDING.
563	582	570	792	2072	127	197	113	310	240	131	541	501	866	315	737	EAST RIDING (*with York*).
352	413	321	501	1331	56	135	65	200	121	53	261	313	460	181	411	NORTH RIDING.
																X.—NORTHERN.
1017	1147	1018	1135	3513	223	342	209	551	432	274	1164	1166	1918	826	1432	DURHAM.
900	740	644	733	2254	118	243	102	345	220	108	457	534	981	401	707	NORTHUMBERLAND.
199	299	217	317	882	40	82	28	110	68	52	185	174	311	133	219	CUMBERLAND.
62	128	64	101	297	9	40	9	49	18	10	51	60	76	33	70	WESTMORLAND.
																XI.—WELSH.
355	488	420	506	1458	88	147	76	223	164	106	391	857	1024	666	549	MONMOUTHSHIRE.
960	1353	1251	1913	4738	256	495	228	723	484	347	1002	2392	3633	2030	1965	SOUTH WALES.
278	806	583	839	2333	100	262	111	373	211	131	344	1173	1673	933	980	NORTH WALES.

It is gratifying to find that the public mind is now awakened to the importance of rendering the whole population healthy; and that the salutary results of supplying the people with pure water, of removing the dirt from under the dwellings, and of bringing all the known appliances of hygiology into operation, through the agency of a scientific body of medical health officers, are becoming visible.

390,506 persons died in England and Wales during the year 1856. About 324,000 died by diseases and accidents which are at present almost inevitable. And 67,000 persons perished by causes which, if they are skilfully attacked, may it is believed be either mitigated or removed.* Let us pause to consider for a moment what these five figures mean. Each unit represents a life lost. Many had lived to the ordinary limits of age; but thousands in the throng were children, sons, daughters, sisters, brothers, wives, husbands, fathers, mothers, who had not lived out half their days. These lives have been lost; but happily forty-eight thousand men, women, and children of the same classes are now living who would have been dead had the same rate of mortality prevailed in the year 1856 as prevailed in the ten years 1846–55; and the loss of lives is 35,197 less than it was in the previous year. A certain number of these lives has been saved by sanitary measures.

The names of the British soldiers who die abroad are never inscribed on the national registers; so that the deaths in the war are not here brought into account, otherwise the diminution of the deaths in the aggregate population, including the army, would exceed the above numbers to the extent that the mortality was augmented in the years of war and diminished in 1856.

TABLE XIX.—ENGLAND. ANNUAL RATE of MORTALITY per Cent. in TOWN and COUNTRY DISTRICTS in each Quarter of the Years 1846–1856.

	Population enumerated.		Quarters ending	Annual Rate of Mortality per Cent. in each Quarter of the Year										
	1841	1851		1846	1847	1848	1849	1850	1851	1852	1853	1854	1855	Mean 1846-55
In 125 Districts and 23 Sub-districts comprising the CHIEF TOWNS	6,838,039	8,217,617	March	2·442	3·020	3·074	2·705	2·368	2·656	2·016	2·789	2·706	3·074	2·745
			June	2·433	2·776	2·805	2·537	2·221	2·444	2·402	2·521	2·455	2·401	2·470
			Sept.	2·017	2·691	2·328	4·225	2·223	2·365	2·589	2·325	3·072	2·082	2·689
			Dec.	2·971	3·094	2·434	2·510	2·345	2·509	2·479	2·659	2·700	2·308	2·601
			Year	2·092	2·895	2·584	2·996	2·289	2·493	2·321	2·573	2·734	2·465	2·624
In the remaining Districts and Sub-districts of England and Wales comprising chiefly SMALL TOWNS and COUNTRY PARISHES	9,076,079	9,680,592	*Year*	1·999	2·128	2·079	2·110	1·898	1·947	1·990	2·031	2·002	2·092	2·025
			March	1·873	2·637	2·345	2·190	2·108	2·098	2·116	2·388	2·145	2·671	2·277
			June	1·899	2·270	2·141	2·162	1·988	2·021	2·052	2·181	1·978	2·129	2·082
			Sept.	1·985	1·763	1·765	2·121	1·683	1·747	1·866	1·711	1·871	1·646	1·816
			Dec.	2·236	1·845	1·867	1·937	1·816	1·923	1·924	1·848	2·016	1·805	1·925

In deducing the results given in this Table the population up to 1855 has been increased in the same ratio which was observed between 1841-51. For the year 1853 the increase of population has been obtained by taking the excess of Births over Deaths.

Names of the 125 Districts and 23 Sub-districts comprising the chief towns:—All the Districts of London (36), and Kingston, Richmond, Gravesend, Medway, East and West Maidstone Sub-districts, Canterbury, Thanet, Hastings, Brighton, Portsea Island, Alverstoke (Gosport), Southampton, Winchester Sub-district, Reading, Brentford, Edmonton, St. Clement Sub-district, Headington, Oxford, Northampton, Cambridge, West Ham, Colchester, Bury St. Edmunds, Ipswich, Yarmouth, Norwich, King's Lynn, Melksham, Salisbury, Exeter, Plymouth, East Stonehouse, Stoke Damerel (Devonport), Bedminster Sub-district, Bristol, Clifton, St. Nicholas Gloucester, and St. John the Baptist Gloucester Sub-district, Cheltenham, Hereford City Sub-district, Shrewsbury, Wolstanton, Stoke-upon-Trent, Wolverhampton, Walsall, West Bromwich, Dudley, Stourbridge, Worcester, Birmingham, Aston, Coventry, Leicester, Lincoln Home Sub-district, Radford, Nottingham, Derby, Stockport, East Macclesfield, West Macclesfield, and Sutton Sub-districts, Chester Castle and Chester Cathedral Sub-districts (Great Boughton), Liverpool, West Derby, Wigan, Warrington, Leigh, Bolton, Barton-upon-Irwell, Chorlton, Salford, Manchester, Ashton, Oldham, Rochdale, Haslingden, Burnley, Blackburn, Preston, Todmorden, Huddersfield, Halifax, Bradford, Hunslet, Leeds, Dewsbury, Wakefield, Ecclesall Bierlow, Sheffield, Bosthams, Micklegate, and Walmgate Sub-districts (York), Sculcoates, Hull, St. Oswald and St. Nicholas Sub-districts (Durham), Houghton-le-Spring, Sunderland, South Shields, Gateshead, Newcastle-upon-Tyne, Tynemouth, St. Cuthbert and St. Mary Sub-districts (Carlisle), Merthyr Tydfil, and Llangafelach and Swansea Sub-districts (Swansea).

* See in the Registrar General's 16th Report, pp. xiv—xvi. the grounds of this estimate.

The rate of mortality in the SOUTH EASTERN COUNTIES was generally below the average; but dysentery and scarlatina prevailed and raised the mortality at Woking, Guildford *; typhus and gastric fever were fatal in Gillingham, one of the Medway sub-districts. Scarlatina and low fever were fatal at Thatcham, Newbury, where the deaths exceeded by 37 the deaths in that district in the previous year. In many districts the mortality was low.

The SOUTH MIDLAND COUNTIES were generally healthy; but the mortality rose in the districts of Bishop Stortford, Eton, Wycombe, Buckingham, and North Witchford; ague and fever were busy in some of the fen dwellings; Hatfield and Cranfield were attacked by fevers. There is no inspector of nuisances in the parish of Hatfield.

The EASTERN COUNTIES experienced a reduced rate of mortality; but scarlatina was the scourge of some districts. The Registrar of Radwinter,

---

TABLE XX.—The AVERAGE PRICES of CONSOLS, of WHEAT, of MEAT, and of POTATOES; also the AVERAGE QUANTITY of WHEAT sold and imported Weekly, in each of the Years, and in each Quarter of the Years 1852–1856.

	Average Price of Consols (for Money).	Average Price of Wheat per Quarter in England and Wales.	Wheat *sold* in the 290 Cities and Towns in England and Wales making Returns.	Wheat and Wheat Flour *entered for Home Consumption* at Chief Ports of Great Britain.	Average Prices of Meat per lb. at Leadenhall and Newgate Markets (by the Carcase).				Potatoes (York Regents) per Ton at Waterside Market, Southwark.	
					Beef.		Mutton.			
			Average Number of *Quarters Weekly*.		Range of Prices.	Mean.	Range of Prices.	Mean.	Range of Prices.	Mean.
YEARS.	£	s. d.	Qrs.	Qrs.	d.	d.	d.	d.	s.	s. d.
1852 -	99¾	40·10	93,354	55,749	3½—5	4½	4 —5½	4¾	79—103	91
1853 -	97¾	52·11	86,191	89,450	4 —5½	4¾	4½—7	5½	116—145	130·6
1854 -	91½	72·5	75,259	68,625	4½—6½	5½	4½—7	5½	107—131	119
1855 -	90¾	74·8	101,057	46,190	4½—6½	5½	4½—6½	5½	94—107	100·6
1856 -	93	69·2	97,055	83,062	4½—6½	5½	4½—6½	5½	78— 93	85·6
QUARTERS ending										
1852:—										
March -	97½	40·10	95,532	27,540	3½—5	4½	3½—5½	4¾	60— 80	70
June -	99¾	40·10	87,949	54,675	3½—4½	4	3½—5½	4½	85—110	97·6
Sept. -	100	41·2	78,712	67,912	3½—5	4½	4 —6	5	80—100	90
Dec. -	100¼	40·5	111,224	72,870	3 —5	4	4½—6½	5½	90—120	105
1853:—										
March -	99½	45·7	95,115	63,530	3½—5½	4½	4½—6½	5½	110—145	127·6
June -	100¾	44·6	84,559	82,623	4 —5½	4¾	5 —6½	5¾	110—145	127·6
Sept. -	97	51·10	86,087	120,020	4½—6	5½	5 —7½	6½	110—125	117·6
Dec. -	93¾	69·10	79,002	91,627	4 —6	5	4½—7	5½	135—165	150
1854:—										
March -	91	79·6	60,022	103,519	4½—6½	5½	4½—7	5½	120—160	140
June -	88½	78·4	55,842	103,331	4½—6½	5½	4½—6½	5½	137—172	155
Sept. -	93¾	63·10	56,389	48,135	4½—6½	5½	5 —7	6	75— 85	80
Dec. -	93½	68·0	123,783	19,513	4½—6½	5½	5 —7	6	95—105	100
1855:—										
March -	91¾	69·11	88,000	33,821	4½—6½	5½	4½—6½	5½	105—120	112·6
June -	90¾	73·4	94,791	57,068	4½—6½	5½	4½—6½	5½	110—130	120
Sept. -	90¾	76·1	94,545	51,511	5 —6½	5½	5 —7	6	69— 79	74
Dec. -	88½	79·4	126,893	42,358	4½—6½	5½	4½—6½	5½	90—100	95
1856:—										
March -	90¾	72·4	92,152	48,018	4½—6½	5½	4½—6½	5½	78— 93	86
June -	93½	68·8	104,952	63,093	4½—6½	5½	5 —6½	5½	70— 90	80
Sept. -	95	72·3	78,208	117,807	4½—6½	5½	5 —7	6	75— 80	78
Dec. -	92¾	63·4	112,909	103,328	3½—6½	5½	4½—6½	5½	90—110	100

---

* In this and in similar cases the sub-district and the district are designated by the two names.

Saffron Walden, says :—"Malignant scarlatina continues its fatal course " in my district, although steps have been taken to improve the sanitary " state of the cottages."

The Registrar of Clare, Risbridge, "attributes the excess of deaths over " births to the prevalence of typhus and scarlatina in the parish of Pos- " lingford,—which is caused to a great extent by the crowding and want " of ventilation in cottages."

At St. Margaret's, Ipswich, the Registrar reports :—"There were 6 " deaths from typhus, and these in the highest and apparently healthiest " part of the district. I found that the privy of one house, adjoining " those in which the deaths took place, had not been emptied for a long " time, and that vegetable matter and filth had been suffered to accu- " mulate until the whole had become a living mass of putrefaction."

How long are these experiments on the effects of dirt to be continued? When will the town authorities of Suffolk make arrangements for pre-

---

TABLE XXI.—MEAN ANNUAL VALUE of METEOROLOGICAL ELEME

NAMES OF STATIONS.	Elevation in feet above the Sea level.	Latitude.	Barometer. Mean Reading reduced to the level of the Sea.	Barometer. Mean Monthly Range of Readings.	Mean of the highest Monthly Readings of a Thermometer.	Mean of the lowest Monthly Readings of a Thermometer.	Mean Monthly Range of Readings.	Mean of all the highest.	Mean of all the lowest.	Mean Daily Range.	Mean Temperature Of the Air.	Mean Temperature Of the Dew-point.	Mean Elastic Force of
		° ′ ″	in.	in.	°	°	°	°	°	°	°	°	°
Guernsey	123	49 33 0 N.	29·947	1·114	62·8	41·4	21·4	55·6	48·3	7·3	50·5	45·7	41
Halston	106	50 7 0	29·947	1·113	70·3	36·7	33·6	60·2	47·3	12·9	52·4	47·8	43
Falmouth	120	50 9 0	29·889	1·103	67·3	36·8	30·5	59·4	47·1	12·3	49·1	..	..
Truro	55	50 17 0	29·935	1·086	67·7	32·8	34·9	58·2	45·3	12·9	51·3	45·8	42
Teignmouth	69	50 32 0	29·933	1·144	65·4	31·8	30·5	57·2	45·0	12 2	50·5	44·4	40
Ventnor	150	50 35 0	29·998	1·092	63·6	37·0	24·6	57 6	47·5	10·1	52·2	46·4	43
Newport	33	50 42 0	29·957	1·076	68·7	31·4	37·3	58·5	49·7	14·8	50·3	44·8	42
Ryde	110	50 43 0	..	..	..	..	..	60·3	49·7	16·6	51·5	44·8	42
Worthing	34	50 45 0	29·952	1·091	62·2	34·4	27·8	54·7	44·2	10·5	49 0	44·3	40
Hastings	30	50 51 0	29 943	1·101	61·5	35·6	27·9	55·1	45·6	9·5	49·1	..	..
Maidstone	80	51 16 0	29·859	1·118	71·0	30·0	41·0	58·4	41·6	16·8	49·5	44·1	41
Clifton	228	51 28 0	29·943	1·157	67·8	34·3	33·5	56·3	43·0	13·3	48·5	44·3	41
St. Thomas's Hospital	10	..	29·924	1·147	68·0	37·0	31·0	57·7	46·3	11·4	50·3	45·8	42
Royal Observ., Greenwich	159	51 28 38	29·952	1·051	68·7	31·3	37·4	57·6	42·4	15·2	48·9	45·4	42
Paddington	126	51 31 0	29·958	1·139	71·0	33·0	38·0	..	..	..	49·9	44·9	42
Bicester	220	51 44 0	29·958	1·163	72·2	30·0	42·2	59·2	41·7	17·5	49·7	44·2	40
Oxford	210	51 45 36	29·959	1·201	67·7	30·4	37·3	54·1	42·2	13·9	48·3	43·2	39
Great Berkhampstead	370	51 45 0	29·951	1·174	68·3	26·8	41·5	56·2	40·6	15·6	47·7	41·8	37
Hartwell House	230	51 49 0	29·915	1·152	70·1	29·6	40·5	57·7	41·8	15·9	48·9	44·7	39
Hartwell Rectory	230	51 49 0	29·918	1·159	68 5	30 7	37·8	56·3	42·0	14·3	48·1	44·4	39
Knebworth	..	..	..	1·138	64 8	28·7	36·1	53·2	40·4	12·8	47·2	43·5	39
Royston	271	52 2 40	29 966	1·157	69·5	29·8	39·7	57·0	42·1	14·9	48·8	43·1	39
Cardington	100	52 7 0	29·938	1·164	68·4	29·8	38·6	56·3	40·8	14·5	46·6	43·9	39
Lampeter	420	52 7 0	29·925	1·184	68·4	25·4	43·0	57·3	40·3	16·4	48 3	43·9	39
Bedford	100	52 8 0	29·947	1·113	70·5	31·8	38·7	56·6	43·6	13·0	49·7	42·9	39
Worcester	123	..	29·948	1·134	70·7	..	..	58·5	..	..	49·5	43·4	39
Norwich	39	52 37 0	29·954	1·021	64·0	34·0	30·2	52·2	42·3	13·9	48·7	44·1	39
Grantham	100	52 54 52	29·949	1·178	69·8	30·7	39·1	54·8	42·8	12·0	47·8	42·1	37
Derby	100	52 56 0	29·911	1·185	65·7	28·6	37·1	55·6	40·6	15·0	47·9	..	..
Holkham	29	52 57 10	29·937	1·150	64·4	29·4	37·0	55·3	41·7	13·6	48·4	43·7	39
Nottingham	181	52 57 30	29·951	1·198	68·5	27·9	40·6	56·2	40·7	15·5	47·5	43·4	39
Belvoir Castle	200	..	..	1·185	67·5	25·2	42·3	55·8	38·0	17·8	46·6	41·9	37
Hawarden	240	53 11 15	29·949	1·121	65·0	34·2	30·8	55·1	44·3	10·8	47·9	43·7	39
Liverpool	37	53 24 48	29·972	1·133	63·8	37·6	26·2	55·6	46·0	9·6	49·3	43·6	39
Manchester	123	53 29 0	29·913	1·213	69·5	28·4	40·9	57·1	41·9	15·1	48·2	43·5	39
Wakefield	115	53 40 50	29·940	1·226	67·9	25·3	42·6	56·0	40·4	15·6	47·6	42·9	38
Leeds	148	53 48 0	29·928	1·198	68·4	31·8	36·6	56·4	42·6	13·8	49·6	42·4	38
Stonyhurst	381	53 50 45	29·921	1·214	65·3	28·8	36·5	53·9	40·6	13·3	46·3	42·0	38
York	50	53 57 30	29·886	1·184	61·8	26·6	35·2	51·8	40·2	11·6	46·1	41·7	37
Isle of Man	103	54 6 0	29·911	1·247	63·6	33·7	29·9	55·0	43·3	11·7	47·9	43·4	39
Scarborough	91	54 17 0	..	..	60·5	34 2	26·3	51·4	43·3	8·1	46·7	43·1	39
Allenheads	1360	54 48 44	29·882	1·144	60·8	29·6	31·2	49·8	38·3	11·6	42·8	39·8	36
Bywell	74	54 56 43	29·900	1·172	60·0	36·0	24·0	52·3	44·3	8·0	46·9	42·3	37
North Shields	124	55 0 7	29·983	1·231	61·4	31·5	29·6	51·4	43·4	9·0	45·4	42·9	39
Makerstoun	213	55 34 0	29·855	1·245	63·3	27·5	35·8	52·2	39·3	12·9	45·4	40·5	36
Anstruther Wester	20	56 11 0	29·845	1·192	60·9	31·0	29·9	52·8	40·8	12·0	46·8	41·7	38
Arbroath	50	56 34 0	29·913	1·165	61·3	28·5	32·8	51·8	38·6	13·2	44·4	39·8	36
Culloden	104	57 31 0	29·867	1·229	59·6	33·8	25·8	50·7	42·1	8·6	46·1	41·4	38
Elgin	28	57 38 0	29·879	1·187	61·3	32·8	28·5	51·3	40·9	10·4	45·7	39·2	36

venting such deplorable accidents, by removing their guano to the fields every day?

In the SOUTH WESTERN DIVISION (Wilts, Dorset, Devon, Cornwall, and Somerset,) the mortality was below the average; but scarlatina prevailed in some districts. It was fatal in Tiverton. Vaccination is neglected, and small-pox has been fatal in several cases. Fourteen cases of small-pox proved fatal in Salisbury. In Looe, Liskeard, seven poor children died of this disease :—"In none of the cases had the children been previously "vaccinated. Many persons delay, if not entirely neglect, to have their "children vaccinated." 32 deaths from scarlatina occurred, mostly in the low, marshy part of St. Andrew, Plymouth. *Effective measures should be adopted, for the sake of the Navy, to render Portsmouth, Plymouth, Sheerness, and the great naval stations healthy.* The mortality in them is till excessively high, and the whole of their sanitary arrangements are defective.

---

the Year 1856. By JAMES GLAISHER, Esq., F.R.S.

Mean Weight in lbs. of a Cubic Foot of Air.	Mean additional Weight required for Saturation.	Mean degree of Humidity. (Saturation = 100.)	Mean Weight of a Cubic Foot of Air.	Mean Reading of Maximum in Rays of Sun.	Mean Reading of Minimum on Grass.	Wind. Estimated Strength.	Wind. Relative Proportion of N.	E.	S.	W.	Mean Amount of Ozone.	Mean Amount of Cloud.	Rain. Number of Days it fell.	Rain. Amount collected.	NAMES OF STATIONS.
lbs.	grs.		grs.										days.	in.	
26	0·7	84	541	..	..	2·0	..	..	..	..	..	5·0	152	34·0	Guernsey.
26	0·8	84	539	..	..	2·1	..	..	..	..	2·3	5·8	174	37·1	Helston.
26	..	..	..	..	..	1·9	..	..	..	..	..	6·7	187	39·6	Falmouth.
26	0·9	82	541	..	..	1·7	..	..	..	..	..	6·9	183	39·2	Truro.
26	0·8	81	542	..	..	0·6	9	12	14	17	4·8	6·3	149	27·9	Teignmouth.
27	0·9	82	539	..	..	..	7	8	5	11	..	..	146	28·6	Ventnor.
27	0·9	83	543	..	..	2·1	7	7	6	9	4·0	5·9	138	32·9	Newport.
27	1·0	80	..	68·9	..	0·6	10	10	6	5	..	5·2	..	..	Ryde.
25	0·7	85	544	..	..	0·7	9	8	5	8	..	5·6	163	30·8	Worthing.
..	..	..	544	..	..	1·9	14	13	10	19	2·5	4·2	..	..	Hastings.
24	0·8	83	541	..	40·5	1·4	11	12	11	13	3·2	6·4	168	23·9	Maidstone.
24	0·6	86	541	..	..	0·8	13	9	9	15	3·5	6·2	168	32·2	Clifton.
24	0·9	79	543	..	..	..	7	6	6	11	..	..	131	21·7	St. Thomas's Hospital.
24	0·8	82	542	68·9	39·5	..	8	7	8	9	..	6·5	144	21·8	Royal Observ., Greenwich.
24	0·9	81	542	69·2	41·9	..	12	10	10	19	..	..	146	21·9	Paddington.
24	0·8	82	540	..	..	1·3	10	11	15	16	..	6·8	126	21·1	Bicester.
24	0·8	83	542	..	..	1·3	..	..	..	..	3·9	7·4	154	27·8	Oxford.
24	0·8	81	539	..	..	0·7	13	9	10	17	..	6·6	178	28·9	Great Berkhampstead.
24	0·7	85	539	..	..	1·9	16	6	14	16	..	6·3	..	24·3	Hartwell House.
24	0·6	87	539	..	..	0·9	12	10	12	19	..	6·5	..	..	Hartwell Rectory.
24	0·6	86	537	..	..	0·4	11	10	12	19	..	7·2	157	24·1	Knebworth.
24	0·8	82	540	..	..	..	12	6	12	19	..	6·6	215	22·0	Royston.
24	0·7	84	544	73·6	34·8	0·3	15	8	12	18	..	6·3	..	20·5	Carlington.
24	0·6	85	538	65·6	..	0·6	9	8	12	13	3·7	6·5	180	40·9	Lampeter.
23	0·9	79	541	..	40·3	..	..	..	..	..	2·2	7·1	134	18·4	Bedford.
24	0·9	81	542	65·7	38·9	..	7	6	6	7	..	5·7	142	29·2	Worcester.
24	0·8	84	545	70·6	39·1	1·6	..	..	..	..	1·6	6·8	154	21·4	Norwich.
24	0·8	82	543	..	39·2	0·3	11	10	13	16	1·6	7·3	161	23·2	Grantham.
..	..	..	..	..	..	..	..	..	..	..	..	..	166	27·5	Derby.
24	0·8	82	545	73·9	37·0	1·3	..	..	..	..	..	..	159	21·2	Holkham.
24	0·8	82	545	69·7	36·8	0·4	..	..	..	..	4·2	7·2	181	30·2	Nottingham.
24	0·7	84	542	..	..	1·7	14	5	15	19	..	6·3	156	26·6	Belvoir Castle.
24	0·7	86	541	69·6	34·9	1·5	..	..	..	..	2·1	7·3	128	25·0	Hawarden.
24	0·8	81	544	..	..	0·9	..	..	..	..	..	7·3	161	22·4	Liverpool.
23	0·7	84	543	69·3	38·6	..	..	..	..	..	..	7·3	180	31·4	Manchester.
24	0·8	82	544	69·1	38·6	1·5	17	13	18	35	..	7·3	102	31·9	Wakefield.
24	0·9	79	542	..	..	1·6	13	12	15	17	..	7·9	149	24·1	Leeds.
24	0·6	87	540	..	38·2	..	17	14	16	25	..	7·1	162	40·1	Stonyhurst.
24	0·6	85	540	..	..	..	..	..	..	..	..	..	155	29·4	York.
23	0·6	85	543	..	..	..	..	..	..	..	..	..	145	34·3	Isle of Man.
23	0·6	84	..	..	..	2·2	12	11	13	17	..	..	..	..	Scarborough.
23	0·6	80	524	..	..	1·8	10	14	12	24	..	6·4	..	..	Allenheads.
23	0·6	84	545	..	..	1·7	7	9	8	19	..	7·0	162	29·7	Bywell.
23	0·4	91	547	..	..	1·9	15	10	11	17	..	6·4	197	30·6	North Shields.
23	0·7	84	543	..	..	1·1	11	8	12	13	..	7·1	147	27·2	Makerstoun.
23	0·7	83	545	..	..	2·0	10	15	14	16	..	4·8	147	20·0	Auchruther Wester.
23	0·7	80	542	..	..	1·1	8	6	4	10	..	7·0	153	32·0	Arbroath.
23	0·6	84	546	..	..	..	..	..	..	..	..	7·0	231	23·0	Cullolen.
23	0·6	80	540	..	..	0·8	9	10	7	18	..	7·0	179	26·6	Elgin.

III.—SOUTH MIDLAND COUNTIES

No.	DISTRICTS.	Area in Statute Acres.	Population, 1851.	TOTAL MARRIAGES.	MARRIAGES. According to the Rites of the Established Church. Special Licence.	Licence.	Banns.	Superintendent Registrar's Certificate.	Not stated.	TOTAL.	Not according to the Rites of the Established Church. TOTAL.	In Registered Places. Roman Catholics.	Other Christian Denominations.	Superintendent Registrar's Office.	Quakers.	Jews.
	7. HERTFORDSHIRE.															
138	Ware	35,747	16,482	86	1	6	57	-	14	78	8	4	4	-	-	
139	Bishop Stortford	53,940	20,256	104	-	6	85	1	6	98	6	-	6	-	-	
140	Royston	88,791	26,355	162	-	16	107	-	23	146	16	-	14	2	-	
141	Hitchin	61,847	24,729	141	-	11	79	9	28	127	14	-	9	4	1	
142	Hertford	34,110	15,980	76	-	6	64	-	6	76	-	-	-	-	-	
143	Hatfield	29,184	8,402	40	-	8	29	-	3	40	-	-	-	-	-	
144	St. Albans	34,615	18,004	107	-	12	69	-	8	89	18	-	15	3	-	
145	Watford	36,520	18,800	93	-	3	79	-	1	83	10	-	8	2	-	
146	Hemel Hempstead	25,477	13,120	85	-	4	31	-	35	70	15	-	14	1	-	
147	Berkhampstead	24,783	12,927	73	-	5	48	1	6	60	13	-	13	-	-	
	8. BUCKINGHAMSH.															
148	Amersham	49,840	18,637	123	-	6	58	-	25	89	34	-	34	-	-	
149	Eton	41,789	21,490	135	-	15	105	-	3	123	12	-	8	4	-	
150	Wycombe	81,308	34,962	254	-	14	181	4	13	212	42	1	27	18	-	
151	Aylesbury	74,264	23,071	143	-	13	109	1	10	124	19	-	7	12	-	
152	Winslow	35,985	9,376	71	-	8	47	-	14	69	2	-	1	1	-	
153	Newport Pagnell	68,701	23,109	182	-	24	135	1	3	163	19	2	7	10	-	
154	Buckingham	52,419	14,410	95	-	8	73	-	11	92	3	-	2	1	-	
	9. OXFORDSHIRE.															
155	Henley	61,662	17,895	119	-	11	84	-	15	110	9	1	6	2	-	
156	Thame	54,997	15,640	102	-	8	80	-	5	93	9	-	8	1	-	
157	Headington	25,727	15,771	134	-	17	80	1	35	133	1	1	-	-	-	
158	Oxford	23,680	20,172	218	-	29	121	7	1	158	50	-	8	42	-	
159	Bicester	64,127	17,562	117	-	22	80	-	13	115	2	2	-	-	-	
160	Woodstock	47,913	14,153	107	-	11	70	-	26	107	-	-	-	-	-	
161	Witney	70,169	21,558	186	-	19	138	-	21	178	8	-	7	1	-	
162	Chipping Norton	76,418	17,427	131	-	19	91	1	6	117	14	2	12	-	-	
163	Banbury	75,224	23,769	242	-	38	111	14	5	168	74	8	62	3	1	
	10. NORTHAMPTONSH.															
164	Brackley	58,769	15,747	97	-	11	64	-	21	96	1	-	1	-	-	
165	Towcester	42,216	12,908	90	-	6	44	-	28	78	12	-	8	4	-	
166	Potterspury	22,401	10,983	78	-	6	56	-	6	68	10	-	10	-	-	
167	Hardingstone	32,408	9,157	70	-	5	44	1	7	57	13	-	3	10	-	
168	Northampton	20,981	35,857	294	-	35	206	15	11	267	127	9	48	70	-	
169	Daventry	61,301	21,926	166	-	29	100	11	1	141	25	1	20	4	-	
170	Brixworth	50,926	14,771	91	-	14	62	-	4	80	11	-	5	6	-	
171	Wellingborough	35,505	21,067	202	-	16	140	-	16	172	30	-	16	14	-	
172	Kettering	55,256	18,087	151	-	12	119	1	-	132	18	-	18	-	-	
173	Thrapston	71,188	12,841	116	-	11	91	-	3	108	8	-	8	-	-	
174	Oundle	69,922	15,545	109	-	12	74	-	2	87	13	-	11	2	-	
175	Peterborough	100,514	28,057	301	-	42	223	6	6	279	24	-	16	8	-	
	11. HUNTINGDONSH.															
176	Huntingdon	77,180	29,900	140	-	21	101	4	4	130	10	-	8	2	-	
177	St. Ives	62,530	20,501	133	-	16	80	-	22	118	35	-	31	4	-	
178	St. Neots	65,256	18,925	154	-	8	119	-	17	144	10	-	10	-	-	
	12. BEDFORDSHIRE.															
179	Bedford	97,720	33,521	330	-	35	217	12	19	283	43	-	17	26	-	
180	Biggleswade	58,011	23,456	189	-	17	145	-	8	170	19	1	16	2	-	
181	Ampthill	41,551	16,542	128	-	9	94	-	17	119	9	-	8	1	-	
182	Woburn	29,993	12,075	79	-	8	56	-	10	74	5	-	5	-	-	
183	Leighton Buzzard	59,015	17,142	128	-	8	107	-	4	119	9	-	9	-	-	
184	Luton	40,050	25,097	187	-	14	103	11	15	146	41	-	23	18	-	
	13. CAMBRIDGESH.															
185	Caxton	49,885	11,965	70	-	2	64	-	-	66	4	-	3	1	-	
186	Chesterton	76,728	25,170	214	-	20	154	-	10	184	30	-	9	21	-	
187	Cambridge	3,170	27,815	162	-	35	88	9	2	134	28	2	8	18	-	
188	Linton	47,869	14,148	92	-	4	66	-	19	89	3	-	2	1	-	
189	Newmarket	97,374	30,655	169	-	12	135	-	8	155	14	-	12	2	-	
190	Ely	79,804	22,806	180	-	19	147	1	6	173	7	-	6	1	-	
191	North Witchford	50,823	16,243	126	-	9	99	-	-	108	18	-	16	2	-	
192	Whittlesey	25,151	7,687	57	-	12	45	-	-	57	-	-	-	-	-	
193	Wisbach	131,585	30,215	274	-	32	212	1	-	245	29	2	25	2	-	

IV.—EASTERN COUNTIES

	14.—ESSEX.															
194	West Ham	19,477	34,935	231	-	44	171	1	-	216	15	8	8	4	-	
195	Epping	46,152	15,531	95	-	14	77	-	3	94	1	-	1	-	-	
196	Ongar	47,465	11,853	72	-	5	62	-	4	71	1	-	1	-	-	
197	Romford	48,244	21,607	117	-	11	95	2	5	113	4	-	4	-	-	

alarming extent throughout the quarter." "The medical men," he says, "in the district attribute so much sickness and death to the general system of sewerage now being carried out under the Health of Towns Act, by which old drains are disturbed that have not been opened for generations."

The 5555 deaths in the NORTHERN COUNTIES exceed by only 56 the deaths in the corresponding quarter of 1855. The deaths increased in Durham, and decreased in Cumberland. Scarlatina, which is a highly contagious disease, appears to infest the colliery districts.

A great calamity befel the colliers of Wrexham in WALES:

On 30th September a sudden and unexpected inundation of a coal mine occurred at Bryn Mally colliery, causing the deaths of 14 coal miners who were employed in the mine. By this fatal and melancholy accident 9 widows and 27 children, besides aged relatives, were deprived of their natural means of support.

There is a very marked decrease of the mortality in Merthyr Tydfil. In Carnarvon the mortality increased. In Wales generally the mortality was below the average.

GREAT BRITAIN.

The Registrar-General of Scotland supplies us with the means of completing the Statistics of Great Britain, which contained a population estimated at 22,087,706.

It is questionable whether all the marriages are registered in Scotland; but the registration of births and deaths is enforced by a compulsory clause in the Registration Act. The proportion of registered marriages is much lower in Scotland than in England and Wales; the proportion of registered births is also proportionably lower in Scotland than it is in England and Wales. The mortality in Scotland is also lower by ·129 (=2·050—1·921) than the mortality of England. This is accounted for under existing sanitary arrangements, by the proportion of town population being higher in England and Wales than it is in Scotland.

The marriages, births, and deaths of the people of Ireland are still unregistered, so that the movement of the population in the United Kingdom cannot be given. This defect has been sometimes referred to

TABLE XXIII.—ESTIMATED POPULATION, MARRIAGES, BIRTHS, and DEATHS in Great Britain, 1856.

	Area.		Estimated Population in the middle of the Year 1856.	Marriages.	Persons Married.	Births.	Deaths.
	Acres.	Hectars.					
England and Wales -	37,324,915	15,104,312	19,045,187	159,337	318,674	657,453	390,506
Scotland - - -	20,047,462	8,112,627	3,042,519	20,487	40,974	101,748	58,456
GREAT BRITAIN -	57,372,377	23,216,939	22,087,706	179,824	359,648	759,201	448,962

Note.—The population of England and Wales has been obtained by taking the excess of births over deaths in the 4 quarters ending June 30th in each year; the population of Scotland has been deduced on the assumption that it increased in 1856 at the same rate as it did in each of the 10 years, 1841-51.

PROPORTION per Cent. of MARRIAGES, BIRTHS, and DEATHS to the Population of Great Britain, 1856.

	Areality.		To 100 Persons living.†			
	Acres to a Person.	Hectars to a Person.	Marriages.	Persons Married.	Births.	Deaths.
England and Wales - -	1·96	·79	·837	1·674	3·453	2·050
Scotland - - - - - -	6·59	2·67	·673	1·346	3·344	1·921
GREAT BRITAIN - -	2·60	1·05	·814	1·628	3·437	2·033

† The total area of a country, divided by its population, gives what is here called the "Areality;" it is the average area to each person. The reciprocal gives the "density" of the population or the population to each acre, square mile or other measure.

the fact that the majority of the people of Ireland profess the Roman Catholic religion; but it is evident that the chiefs of the Catholic faith are not now hostile to statistical operations of any kind. The births, deaths, and marriages are registered in all the Catholic states of the continent of Europe; and a valuable series of statistical documents has lately been printed at the press of the Apostolic Chamber at Rome, under the auspices of the Papal Minister of Commerce. The Papal Government took a census in 1853, and has announced its intention to publish henceforward annual returns of births, deaths, and marriages.* Is Ireland in this respect to remain in arrear of all the civilized States of Europe?

Mortality of Great Britain including the Army abroad.

The deaths in the army abroad have not hitherto been taken into account in estimating the mortality, and it thus happened that the national mortality was liable to be under-rated in my Reports in the time of war.

TABLE XXIV *a*.—NUMBER OF DEATHS in the BRITISH ARMY during 1854, 1855, and 1856 (furnished to the Registrar-General by the Adjutant-General by direction of H.R.H. the Commander-in-Chief).

	1854						1855						1856					
	GREAT BRITAIN.		IRELAND.		ABROAD.		GREAT BRITAIN.		IRELAND.		ABROAD.		GREAT BRITAIN.		IRELAND.		ABROAD.	
	Officers.	Non-commissioned Officers and Men.	Officers.	Non-commissioned Officers and Men.	Officers.	Non-commissioned Officers and Men.	Officers.	Non-commissioned Officers and Men.	Officers.	Non-commissioned Officers and Men.	Officers.	Non-commissioned Officers and Men.	Officers.	Non-commissioned Officers and Men.	Officers.	Non-commissioned Officers and Men.	Officers.	Non-commissioned Officers and Men.
Cavalry	6	68	–	29	29	262	3	70	–	32	8	731	2	69	–	37	2	111
Infantry	11	547	2	250	180	6,127	11	854	6	383	229	17,958	14	672	8	306	64	2,2[illegible]
Artillery	4	159	–	18	14	667	3	190	–	17	12	1,184	1	132	1	25	1	13
Engineers	2	8	–	2	8	96	2	30	–	–	14	179	4	21	1	–	5	
Total	23	782	2	299	231	7,152	19	1,153	6	432	263	20,052	21	794	10	468	72	2,[illegible]

TABLE XXIV *b*.—DEATHS OF OFFICERS AND MEN in the ARMY ABROAD, and Estima[illegible] Numbers belonging to Great Britain and to England and Wales, in each of the thr[illegible] Years 1854, 1855, and 1856.

YEARS.	Deaths of Officers and Men in the Army Abroad.	Estimated Numbers in Col. 2 belonging to	
		Great Britain.	England and Wales.
1	2	3	4
1854	7,383	4,297	3,496
1855	20,315	11,794	9,619
1856	2,580	1,408	1,222

The number of Deaths in the cols. 3 and 4 were estimated on the assumption that the soldiers abroad belong[illegible] -ed to the different parts of the British Empire in the proportions indicated in the next Table derived from the C[illegible] Report, Occupations, Vol. I., Supplementary Tables, p. ccexiv., vi. *See* Table XXIV *c*.

* Some of the results of the census are lucidly set forth by M. Visschers. See [illegible] his paper, De l'organisation et des travaux du Bureau de Statistique dans les États Roma[illegible]ins. Bulletin de la Commission centrale de Statistique, tome VII. Bruxelles, 1857.

His Royal Highness the Commander-in-Chief has enabled me now to supply the deficiency and to give the corrected mortality of England and Wales for the years 1854–5–6. The mortality of 1854 is slightly affected; the mortality of 1855 is raised from 2·266 to 2·312, by the excessive number of deaths in the Crimea. This mortality exclusively affected the males. The mortality of the army in 1856 produces no effect on the general average.

ENGLAND AND FRANCE.

The French Official Returns for 1855 have recently appeared; and I subjoin a comparative table, in continuation of the more elaborate tables which appeared in my last Report. The marriages in France slightly increased in the year (of the Russian war) 1855; the births decreased; and unfortunately the deaths were above the average, so that the population of France decreased in the two years 1854–5; years of great pressure and of great mortality from privation, cold, cholera, and war.

TABLE XXIV*c*.—ARMY SERVING AT HOME AND ABROAD.

	1851
Officers and Men born in England - - -	67,647
,, ,, Scotland - - -	15,200
,, ,, Ireland - - -	53,109
,, ,, Foreign Parts - -	6,754
Total - - - - - -	142,870

It was inferred also that the 76,444 officers and men abroad in the army in 1851 should be added to the population of the several parts of the United Kingdom, also in the proportions indicated in the above Table. Thus the population of England and Wales at home in 1851 was 17,927,609; add the proportion of the army abroad (36,196) belonging to England and Wales and its population becomes 17,963,805. The estimated population at home in 1856 was 19,045,187, and the population, including its share of the army abroad, was deduced from the following proportion :—

17,927,609 : 17,963,805 :: 19,045,187 : x = 19,083,644

Great Britain was dealt with on the same principles.

TABLE XXIV*d*.—ANNUAL RATE OF MORTALITY per Cent. per Annum, including the Deaths of Soldiers Abroad.

YEARS.	GREAT BRITAIN.	ENGLAND and WALES.	FRANCE.
1854	—	2·366	2·746
1855	2·287	2·312	2·594
1856	2·035	2·055	—

TABLE XXIV*e*.—RETURN showing the AVERAGE STRENGTH of the ARMY ABROAD, in the Years 1854, 1855, and 1856. Furnished to the Registrar-General by desire of H.R.H. the Commander-in-Chief.

	1854		1855		1856	
	Officers.	Non-commissioned Officers and Men.	Officers.	Non-commissioned Officers and Men.	Officers.	Non-commissioned Officers and Men.
Cavalry - - - - -	192	4,092	245	5,676	137	3,614
Infantry - - - - -	2,583	80,864	3,008	95,440	2,682	85,257
Artillery - - - - -	214	5,273	307	9,067	240	7,694
Engineers - - - -	121	1,344	130	1,388	106	1,434
Total - - -	3,109	91,473	3,685	111,571	3,165	97,999

The returns of France for the year 1856, though incomplete, happily presented a more cheering aspect; and M. Legoyt confidently predicts as the result of the whole returns an excess of births over deaths.

The marriage rate is lower in France than it is in Great Britain; the difference in the birth rates is enormously in favour of Great Britain, where in 1855 it was 3·342, while it was 2·491 in France, so that to every 90 persons living, 3 children were born in Great Britain and 2 children were born in France. The death rate, including the armies abroad, was 2·287 in Great Britain and 2·594 in France. In both countries the mortality in 1854, the year of cholera, was greater than the mortality in the year 1855, when the sanitary arrangements of the armies were most defective.

Births and Deaths of English Subjects at Sea.

The Registration Act directs the captains of British vessels to register the births and deaths on board, and to send certificates to the Registrar-General. No penalty is appended, and it will be evident from the sub-

Table XXV.—England and France. Estimated Population, Registered Marriages, Births, and Deaths, in each of the Years 1853, 1854, and 1855.

	England and Wales.			France.		
	1853	1854	1855	1853	1854	1855
Estimated Population -	18,403,318	18,618,760	18,786,914	36,225,000	36,155,682	36,118,408
Marriages - - - -	164,520	159,727	152,113	280,609	270,906	283,846
Births - - - -	612,391	634,405	635,043	936,967	923,461	899,539
Deaths - - - -	421,097	437,905	425,703	795,607	902,779	936,833

The Population of England and Wales for 1853, 1854, and 1855 has been deduced by taking the excess of births over deaths since 1851, when the population was enumerated. The Population of France for 1853 is obtained from the "Statistique de la France, deuxième série. Tome III. (1re partie)," and for 1854 and 1855 by making a deduction for the decrease of births as compared with deaths in those years. The Census is not taken on one day in France, as it is in England, and the date of the French Census is not stated.

Proportion of Marriages, Births, and Deaths to the Population of England and Wales, and in France, 1853–5.

	England and Wales.			France.		
	1853	1854	1855	1853	1854	1855
Marriages - - - -	·894	·858	·810	·775	·749	·786
Persons married - - -	1·788	1·716	1·620	1·550	1·498	1·572
Births - - - -	3·328	3·407	3·380	2·587	2·554	2·491
Deaths - - - -	2·288	2·352	2·266	2·196	2·746	2·594

The rate of mortality of females during the year 1853 was, in England 2·201, and in France 2·189 per cent. In 1854 the female rate of mortality in England was 2·373, and in France 2·721 per cent. In 1855 the female rate of mortality in England was 2·187, and in France 2·483 per cent.

Table XXVI.—Number of Births and Deaths of English Subjects in British Vessels at Sea, reported by the Captains or Commanding Officers of Vessels, and entered in the "Marine Register," pursuant to Sections 21 and 26 of the Registration Act.

	Total.	Males.	Females.
From 1st July 1837 to 31st Dec. 1856:—			
Births at Sea - - - -	649	330	319
Deaths at Sea - - - -	3469	3199	270
Whereof were reported during the year 1856:—			
Births at Sea - - - -	72	37	35
Deaths at Sea - - - -	302	274	28

joined table, that the Act has been imperfectly complied with. The births which appear in the marine register amounted to 649 at the end of the year 1856, the deaths to 3469. In that year the registered births at sea amounted to 72, and the registered deaths to 302.

The registers of 165 marriages before Her Majesty's Consuls abroad were received during the year 1856.

Certified Places of Meeting for Public Worship.

In pursuance of the Acts of Parliament which provide for the certifying and registering of Places of Religious Worship, 7713 chapels and places

Table XXVII. – Showing the Number of Places of Meeting for Public Worship in England and Wales, certified to the Registrar-General, and on the Register on December 31st, 1856.

County.	Presbyterians.			Independents.	Baptists.	United Brethren or Moravians.	Roman Catholics.	Society of Friends.	Unitarians.	Wesleyan Methodists.							Calvinistic Methodists.		New Church.	Catholic and Apostolic Church.	Latter Day Saints.	All others.	Total.
	Church of Scotland.	United Presbyterians.	Presbyterian Church in England and Unitarians.							Original Connexion.	New Connexion.	Primitive Methodists.	Bible Christians.	Wesleyan Methodist Association.	Independent Methodists.	Wesleyan Reformers.	Other Wesleyan Methodists.	Welsh Calvinistic Methodists.	Countess of Huntingdon's Connexion.				
England.																							
Bedford	–	–	–	4	9	1	–	3	–	56	–	12	–	–	–	–	–	–	–	–	–	3	88
Berks	–	–	–	1	6	–	7	4	–	32	–	7	–	–	–	–	–	–	–	–	–	2	57
Bucks	–	–	–	2	7	–	1	8	–	28	–	7	–	–	–	–	–	–	–	–	–	1	55
Cambridge	–	–	–	5	7	–	–	2	–	41	–	11	–	–	1	1	–	–	–	–	–	1	69
Chester	–	–	–	8	1	–	11	8	2	114	9	28	–	2	1	2	–	5	–	–	–	4	195
Cornwall	–	–	–	3	–	–	3	11	–	220	–	8	76	4	1	–	–	–	–	–	–	–	326
Cumberland	–	–	2	4	–	–	4	19	1	36	–	8	–	–	–	–	–	–	–	–	–	1	74
Derby	–	–	–	16	4	–	2	7	1	106	2	23	–	–	–	9	–	–	–	–	1	1	174
Devon	–	–	2	40	16	–	7	7	–	88	–	2	92	2	–	–	–	–	–	–	3	28	287
Dorset	–	–	–	10	–	–	8	4	1	61	–	9	1	–	–	–	1	–	–	–	3	7	105
Durham	–	–	–	2	2	–	12	7	1	95	14	21	–	–	–	1	–	–	–	1	1	2	158
Essex	–	–	–	9	8	–	6	17	–	31	–	6	–	–	–	–	–	–	–	1	8	14	95
Gloucester	–	–	1	9	12	–	13	13	–	90	2	15	5	–	–	3	–	–	–	–	9	9	181
Hereford	–	–	–	3	5	–	3	3	–	10	–	14	–	–	–	–	–	2	1	–	2	1	46
Hertford	–	–	1	4	6	–	1	8	–	32	1	5	–	–	–	–	–	–	–	–	2	2	62
Huntingdon	–	–	–	–	2	–	–	3	–	13	–	4	–	–	–	–	–	–	–	1	1	–	24
Kent	–	–	–	18	16	–	8	9	1	89	–	12	11	–	2	3	–	–	–	1	11	8	188
Lancaster	–	–	1	35	19	1	81	25	4	221	18	42	1	12	3	1	–	11	–	1	10	13	502
Leicester	–	–	–	8	12	1	1	3	3	73	–	23	–	1	–	3	–	–	–	–	3	6	137
Lincoln	–	–	1	4	13	–	3	7	1	313	4	66	–	–	1	24	–	–	–	–	3	–	440
Middlesex	1	–	1	37	24	–	18	11	–	29	–	14	–	1	1	1	–	1	–	2	4	20	54	199
Monmouth	–	–	–	5	7	–	6	–	–	36	–	3	1	–	–	–	–	15	–	–	–	3	3	79
Norfolk	–	–	1	4	7	–	4	15	–	66	1	37	–	–	–	5	1	–	–	–	–	2	3	146
Northampton	–	–	–	7	9	1	4	5	–	62	–	8	–	–	–	1	–	–	–	–	–	–	–	98
Northumberland	–	–	5	6	3	–	–	4	1	44	9	9	–	–	–	3	–	–	–	–	–	2	–	92
Nottingham	–	–	–	–	8	–	6	3	–	106	6	13	–	–	–	–	–	–	–	1	–	3	2	155
Oxford	–	–	–	3	7	–	–	11	–	25	–	21	–	–	–	3	–	–	1	–	–	1	3	78
Rutland	–	–	–	1	2	–	8	1	–	4	–	–	–	–	–	–	–	–	–	–	–	1	–	10
Salop	–	–	–	13	5	–	4	2	–	34	–	17	–	–	–	2	–	4	–	–	–	1	3	87
Somerset	–	–	2	13	12	2	9	17	–	109	–	9	31	2	–	6	–	–	1	–	–	7	9	227
Southampton	–	–	1	23	9	–	9	5	–	53	–	15	32	1	–	3	–	–	1	–	–	4	4	156
Stafford	–	–	3	7	8	–	24	4	–	121	28	63	–	–	–	5	–	–	–	–	–	12	4	279
Suffolk	–	–	–	9	10	–	6	9	2	13	–	8	–	–	–	2	–	–	–	–	–	2	4	65
Surrey	–	–	–	27	10	–	16	11	–	19	–	5	–	–	–	2	1	–	–	–	1	13	4	109
Sussex	–	–	–	12	13	–	4	5	–	22	–	1	2	–	2	–	–	–	1	–	–	12	14	88
Warwick	–	–	–	15	9	–	14	5	–	60	–	7	–	–	–	1	–	–	–	–	1	–	4	116
Westmorland	–	–	–	–	1	–	1	5	–	9	–	2	–	–	–	–	–	–	–	–	–	4	4	22
Wilts	–	–	–	9	10	–	2	3	–	62	–	16	–	–	–	1	–	1	–	–	–	4	4	116
Worcester	–	–	1	3	3	–	5	8	–	36	2	18	–	1	–	1	–	–	–	–	–	3	2	83
York	–	–	1	47	31	–	36	60	11	780	39	102	–	3	–	39	1	–	–	–	1	3	15	1169
Wales.																							
Anglesey	–	–	–	5	5	–	1	–	–	20	–	–	–	–	–	–	–	29	–	–	–	–	–	60
Brecon	–	–	–	4	5	–	1	–	–	17	–	–	–	–	–	–	–	18	–	–	–	–	–	45
Cardigan	–	–	–	14	1	–	–	–	2	19	–	–	–	–	–	–	–	70	–	–	–	–	–	106
Carmarthen	–	–	–	20	6	–	1	–	–	13	–	–	–	–	–	–	–	19	–	–	–	1	1	61
Carnarvon	–	–	–	20	5	–	1	–	–	30	–	–	–	–	–	–	–	93	–	–	–	–	–	149
Denbigh	–	–	–	14	13	–	1	–	–	32	1	4	–	–	–	–	–	95	–	–	–	1	1	162
Flint	–	–	–	3	2	–	5	–	–	29	1	1	–	–	–	–	–	43	–	–	–	–	–	84
Glamorgan	–	–	–	25	23	–	2	3	–	32	–	2	–	–	–	1	–	49	–	–	–	2	–	139
Merioneth	–	–	–	8	4	–	–	–	–	24	–	–	–	–	–	–	–	45	–	–	–	–	–	81
Montgomery	–	–	–	3	7	–	–	–	–	33	–	2	–	–	–	–	–	46	–	–	–	–	–	91
Pembroke	–	–	–	10	3	–	–	1	–	22	–	6	–	–	–	–	–	22	–	–	–	3	–	67
Radnor	–	–	–	2	8	–	–	1	–	9	–	4	–	–	–	–	–	5	–	–	–	–	–	29
Total Number of Buildings on the Register on 31st Dec. 1856	1	6	26	556	405	6	359	337	30	3719	137	708	254	31	15	128	5	573	5	5	8	164	215	7713
	33									4997								578					

of meeting have been certified and remained on the register at the end of the year 1836. The religious denominations to which these places of worship belong are shown in the Table.

The diseases and other causes of death in 1856 are discussed by Dr. Farr in a letter addressed to me, which will be found in the Appendix.

I have the honour to be,
Sir,
Your faithful servant,
GEORGE GRAHAM,
Registrar-General.

ANNUAL ABSTRACTS

OF

BIRTHS, DEATHS, AND MARRIAGES.

1856.

ABSTRACT OF MARRIAGES.—Marriages registered in England, pursuant

No.	DIVISIONS AND REGISTRATION COUNTIES.*	Area in Statute Acres.	Population, 1851.	TOTAL MARRIAGES.	MARRIAGES. According to the Rites of the Established Church. Special Licence.	Licence.	Banns.	Superintendent Registrar's Certificate.	Not stated.	TOTAL.	Not according to the Rites of the Established Church. TOTAL.	In Registered Places. Roman Catholics.	Other Christian Denominations.	Superintendent Registrar's Office.
	ENGLAND -	37,324,915	17,927,609	† 159,337	9	21,336	104,280	4045	3949	133,619	25,718	7527	9710	8097
	DIVISIONS.													
I.	LONDON - - -	78,029	2,362,236	26047	4	4038	19327	155	44	23568	2479	1135	564	326
II.	SOUTH EASTERN -	4,065,105	1,628,386	13124	1	1673	8912	570	593	11749	1375	196	733	413
III.	SOUTH MIDLAND -	3,201,290	1,234,332	8892	1	961	6120	117	619	7818	1074	57	681	333
IV.	EASTERN - -	3,214,099	1,113,982	8229	–	936	5525	116	437	7014	1215	38	612	558
V.	SOUTH WESTERN -	4,994,490	1,803,291	13793	–	1779	8806	230	579	11394	2399	123	1040	1230
VI.	WEST MIDLAND -	3,865,332	2,136,573	19517	1	2095	14086	317	590	17089	2428	770	1005	637
VII.	NORTH MIDLAND -	3,540,797	1,215,501	9769	–	1356	6408	220	288	8272	1497	182	853	458
VIII.	NORTH WESTERN -	2,000,227	2,488,438	24990	–	3145	15230	1189	143	19707	5283	3234	1285	727
IX.	YORK - - -	3,654,636	1,789,047	16263	1	2168	11053	524	259	14005	2258	698	699	836
X.	NORTHERN - -	3,492,322	969,126	8421	1	1567	4319	364	116	6367	2054	686	291	1061
XI.	WELSH - - -	5,218,588	1,186,697	10292	–	1618	4494	243	281	6636	3656	408	1927	1315
	I.—LONDON.													
	MIDDLESEX (*part of*) -	32,487	1,745,601	19295	4	3140	13986	132	27	17289	2006	881	417	454
	SURREY (*part of*) - -	22,951	482,435	5253	–	670	4190	23	16	4899	354	197	105	52
	KENT (*part of*) - - -	22,591	134,200	1499	–	228	1151	–	1	1380	119	57	42	20
	II.—SOUTH EASTERN.													
1	**SURREY** (*extra-metrop.*)-	476,191	202,521	1409	–	193	1055	6	59	1313	96	20	59	13
2	**KENT** (*extra-metropolitan*)	1,013,838	485,021	3987	–	452	2888	171	101	3612	375	99	212	62
3	**SUSSEX** - - - - -	949,581	329,604	2450	–	390	1669	46	172	2277	173	12	114	44
4	**HAMPSHIRE** - - -	1,060,778	402,016	3949	–	496	2328	331	123	3278	571	57	241	272
5	**BERKSHIRE** - - -	564,717	199,224	1429	1	142	972	16	138	1269	160	8	127	24
	III.—SOUTH MIDLAND.													
6	**MIDDLESEX** (*ex.-metro.*)	176,555	150,606	881	–	129	663	2	17	811	70	21	41	7
7	**HERTFORDSHIRE** -	428,143	173,962	967	1	77	648	11	130	867	100	4	83	12
8	**BUCKINGHAMSHIRE**	402,616	143,655	1003	–	88	699	6	79	872	131	3	82	46
9	**OXFORDSHIRE** - -	479,267	170,247	1356	–	184	855	23	127	1189	167	14	103	49
10	**NORTHAMPTONSH.** -	632,219	213,844	1857	–	202	1224	34	105	1565	292	10	164	118
11	**HUNTINGDONSHIRE**	205,366	60,319	447	–	45	300	4	43	392	55	–	49	6
12	**BEDFORDSHIRE** - -	305,366	129,805	1037	–	91	721	26	73	911	126	1	78	47
13	**CAMBRIDGESHIRE** -	571,758	191,894	1344	–	145	1010	11	45	1211	133	4	81	48
	IV.—EASTERN.													
14	**ESSEX** - - - - -	983,443	344,130	2337	–	228	1626	21	155	2030	307	17	187	100
15	**SUFFOLK** - - - - -	930,345	336,136	2617	–	285	1640	50	199	2174	443	3	233	206
16	**NORFOLK** - - - -	1,300,311	433,716	3275	–	423	2259	45	83	2810	465	18	192	252

* The [illegible] *Counties* consist of groups of entire Registration Districts are, in general, identical with County with the County in which either the principal town
As the principle adopted has been to greater part of the population is located, the limits of the
which extends into more than one tration Counties differ more or less from the boundaries
Counties proper.

and 7 Wm. IV. c. 86, in the Year ending December 31st, 1856.

MARRIAGES.											Signed the Marriage Register with Marks.				DIVISIONS AND REGISTRATION COUNTIES.
gistered in uarter ending last day of			Contracted between				Of		Of Persons not of Full Age.				Cases in which		
June.	September.	December.	Bachelors and Spinsters.	Bachelors and Widows.	Widowers and Spinsters.	Widowers and Widows.	Widowers.	Widows.	Men.	Women.	Men.	Women.	Both signed.	One signed.	
820	39,089	48,001	129,960	7163	14,462	7752	22,214	14,915	9100	29,218	45,900	64,133	32,238	45,557	**ENGLAND.**
															DIVISIONS.
147	7182	6961	20698	1474	2529	1346	3875	2820	634	2947	3086	5165	1737	4777	LONDON.
932	3253	4238	10733	701	1124	566	1690	1267	458	2222	3600	3503	1788	3527	SOUTH EASTERN.
833	2083	3228	7411	280	804	397	1201	677	696	1805	3261	3479	2120	2500	SOUTH MIDLAND.
538	1731	3278	6707	312	808	402	1210	714	474	1515	3354	3128	2011	2460	EASTERN.
112	3463	3774	11426	517	1240	610	1850	1127	713	2057	4329	5034	2745	3873	SOUTH WESTERN.
121	4574	6076	15893	913	1695	1016	2711	1929	1379	4158	6903	8625	4950	5628	WEST MIDLAND.
698	2189	3055	8059	348	923	439	1362	787	626	1971	2720	3696	1761	2894	NORTH MIDLAND.
120	6437	7054	20122	1153	2325	1390	3715	2543	1950	5125	7993	14273	6861	8544	NORTH WESTERN.
858	3980	4793	13406	631	1403	823	2226	1454	1142	3824	4298	7614	3240	5432	YORK.
114	1943	2286	6976	390	707	348	1055	738	444	1857	1934	3286	1396	2428	NORTHERN.
147	2254	3258	8529	444	904	415	1319	859	584	1737	4422	6330	3629	3494	WELSH.
															I.—LONDON.
996	5253	5209	15389	1083	1848	975	2823	2058	515	2281	2279	3789	1329	3410	**MIDDLESEX** (*part of*).
71	1487	1380	4108	279	567	299	866	578	82	469	565	1023	289	1010	**SURREY** (*part of*).
80	442	372	1201	112	114	72	186	184	37	197	242	353	119	357	**KENT** (*part of*).
															II.—SOUTH EASTERN.
66	382	429	1173	63	117	56	173	119	37	247	394	314	162	384	**SURREY** (*extra-metropolit*)
83	971	1353	3274	227	324	162	486	389	145	716	1062	1129	551	1089	**KENT** (*extra-metropolitan*).
64	585	823	2027	100	227	96	323	196	85	419	635	551	304	578	**SUSSEX.**
79	979	1139	3102	251	322	174	496	425	138	627	977	1059	472	1092	**HAMPSHIRE.**
40	336	494	1157	60	134	78	212	138	53	213	532	450	299	384	**BERKSHIRE.**
															III.—SOUTH MIDLAND.
27	256	232	724	42	74	41	115	83	21	106	228	188	103	210	**MIDDLESEX** (*ex.-metro.*)
12	235	351	836	32	67	32	99	64	68	204	451	407	295	298	**HERTFORDSHIRE.**
13	246	352	828	32	104	39	143	71	76	207	371	412	243	297	**BUCKINGHAMSHIRE.**
50	336	522	1110	42	139	65	204	107	72	200	443	458	265	371	**OXFORDSHIRE.**
32	400	690	1574	50	162	71	233	121	163	424	558	710	373	522	**NORTHAMPTONSH.**
94	87	179	381	9	35	22	57	31	45	105	193	192	129	127	**HUNTINGDONSHIRE.**
36	218	391	848	23	118	48	166	71	113	229	447	522	348	273	**BEDFORDSHIRE.**
69	308	511	1110	50	105	79	184	129	138	330	540	590	364	402	**CAMBRIDGESHIRE.**
															IV.—EASTERN.
70	533	921	1919	102	212	104	316	206	131	482	928	862	546	698	**ESSEX.**
19	497	1109	2146	90	270	111	381	201	146	485	1134	1027	710	741	**SUFFOLK.**
49	701	1248	2642	120	326	187	513	307	197	548	1292	1239	755	1021	**NORFOLK.**

ere the parties *to a marriage are of different* religious | formed according to the rites of both persuasions; in these case
ions *it sometimes happens that the* ceremony is per- | the two ceremonies are entered as two marriages.

ABSTRACT OF MARRIAGES.—Marriages registered in England, pursuant to the

No.	DIVISIONS AND REGISTRATION COUNTIES.	Area in Statute Acres.	Population, 1851.	TOTAL MARRIAGES.	MARRIAGES. According to the Rites of the Established Church. Special Licence.	Licence.	Banns.	Superintendent Registrar's Certificate.	Not stated.	TOTAL.	MARRIAGES. Not according to the Rites of the Established Church. TOTAL.	In Registered Places. Roman Catholics.	Other Christian Denominations.	Superintendent Registrar's Office.	Quakers.	Jews.
	V.—SOUTH WESTERN.															
17	WILTSHIRE	778,283	240,966	1635	–	186	1105	18	127	1436	199	10	173	16	–	–
18	DORSETSHIRE	615,783	177,095	1279	–	152	885	30	76	1143	136	15	105	16	–	–
19	DEVONSHIRE	1,621,746	564,775	4866	–	710	2846	61	235	3852	1014	64	317	631	–	2
20	CORNWALL	895,396	358,173	2868	–	267	1947	53	42	2309	559	19	174	363	3	–
21	SOMERSETSHIRE	1,083,282	462,282	3145	–	464	2023	68	99	2654	491	15	271	204	1	–
	VI.—WEST MIDLAND.															
22	GLOUCESTERSHIRE	716,045	419,514	3697	1	527	2289	62	170	3049	648	76	285	285	1	1
23	HEREFORDSHIRE	425,580	99,120	714	–	122	431	4	67	624	90	11	46	32	1	–
24	SHROPSHIRE	924,676	249,304	1798	–	296	1085	54	124	1559	239	41	104	94	–	–
25	STAFFORDSHIRE	755,017	630,545	6472	–	551	5044	76	67	5738	734	394	252	86	1	1
26	WORCESTERSHIRE	434,076	258,733	2342	–	225	1842	29	84	2180	162	22	102	38	–	–
27	WARWICKSHIRE	609,938	479,157	4494	–	374	3395	52	78	3939	555	226	216	102	2	1
	VII.—NORTH MIDLAND.															
28	LEICESTERSHIRE	535,346	235,920	1811	–	206	1163	73	67	1509	302	28	148	124	2	–
29	RUTLANDSHIRE	107,728	24,272	153	–	30	111	–	1	142	11	–	7	4	–	–
30	LINCOLNSHIRE	1,739,312	400,236	3004	–	459	1946	24	134	2563	441	18	354	69	–	–
31	NOTTINGHAMSHIRE	599,791	294,380	2648	–	335	1827	53	69	2284	364	47	160	155	1	1
32	DERBYSHIRE	558,620	269,693	2153	–	326	1361	70	17	1774	379	89	184	106	–	–
	VIII.—NORTH WESTERN.															
33	CHESHIRE	680,836	421,137	3407	–	565	2259	89	58	2971	436	276	140	19	1	–
34	LANCASHIRE	1,319,391	2,667,301	21583	–	2580	12971	1100	85	16736	4847	2938	1145	708	6	36
	IX.—YORK.															
35	WEST RIDING	1,705,912	1,344,082	12167	–	1067	8517	452	115	10451	1716	556	562	584	13	1
36	EAST RIDING (with York)	717,662	251,560	2309	–	378	1415	45	42	2080	429	119	107	193	4	6
37	NORTH RIDING	1,231,062	153,405	1587	1	523	821	27	102	1474	113	23	30	59	1	–
	X.—NORTHERN.															
38	DURHAM	754,183	411,079	4317	1	579	2346	225	58	3209	1108	396	112	595	4	1
39	NORTHUMBERLAND	1,249,299	303,568	2717	–	464	1586	43	15	2108	609	215	148	244	–	1
40	CUMBERLAND	1,001,273	195,492	1032	–	379	233	79	37	728	304	68	25	204	7	–
41	WESTMORLAND	487,567	58,387	355	–	145	151	17	6	322	33	7	6	18	2	–
	XI.—WELSH.															
42	MONMOUTHSHIRE	432,506	177,130	1769	–	162	912	5	32	1111	658	113	367	178	–	–
43	SOUTH WALES	2,816,599	607,456	5717	–	783	2347	87	167	3384	2333	276	1173	879	1	1
44	NORTH WALES	1,969,083	402,111	2806	–	673	1235	151	82	2141	665	19	387	259	–	–

6 and 7 Wm. IV. c. 86, in the Year ending December 31st, 1856 —*continued.*

MARRIAGES.														DIVISIONS AND REGISTRATION COUNTI
gistered in uarter ending last day of			Contracted between				Of		Of Persons not of Full Age.		Signed the Marriage Register with Marks.			
													Cases in which	
June.	September.	December.	Bachelors and Spinsters.	Bachelors and Widows.	Widowers and Spinsters.	Widowers and Widows.	Widowers.	Widows.	Men.	Women.	Men.	Women.	Both signed.	One signed.	
															V.—SOUTH WESTERN.
403	359	571	1307	56	176	96	272	152	92	220	565	588	354	445	WILTSHIRE.
332	311	356	1080	33	108	58	166	91	87	191	424	426	244	362	DORSETSHIRE.
883	1264	1175	4048	235	379	204	583	439	190	640	1246	1540	739	1308	DEVONSHIRE.
392	761	813	2457	85	231	95	326	180	178	592	1059	1335	747	900	CORNWALL.
795	768	839	2534	108	346	157	503	265	166	414	1035	1145	661	858	SOMERSETSHIRE.
															VI.—WEST MIDLAND.
880	873	1213	3024	141	356	176	532	317	216	563	949	1132	557	967	GLOUCESTERSHIRE.
211	181	190	579	40	60	35	95	75	20	78	286	258	162	220	HEREFORDSHIRE.
537	361	509	1496	99	137	66	203	165	65	227	718	831	522	505	SHROPSHIRE.
550	1508	1942	5228	328	541	375	916	703	609	1894	2839	3672	2255	2001	STAFFORDSHIRE.
501	579	702	1950	87	202	103	305	190	167	479	810	937	582	583	WORCESTERSHIRE.
542	1072	1520	3616	218	399	261	660	479	302	917	1301	1795	872	1352	WARWICKSHIRE.
															VII.—NORTH MIDLAND
379	432	647	1509	64	167	71	238	135	153	399	518	672	337	516	LEICESTERSHIRE.
32	32	53	125	4	17	7	24	11	6	21	28	33	14	33	RUTLANDSHIRE.
049	624	801	2503	115	261	125	386	240	137	586	864	1030	488	918	LINCOLNSHIRE.
632	609	904	2148	91	265	144	409	235	178	499	766	1114	554	772	NOTTINGHAMSHIRE.
506	452	650	1774	74	213	92	305	166	152	466	544	847	368	655	DERBYSHIRE.
															VIII.—NORTH WESTERI
840	847	1014	2742	138	351	176	527	314	181	520	1096	1759	858	1059	CHESHIRE.
4380	5590	6040	17380	1015	1974	1214	3188	2229	1769	4605	6897	12514	5963	7485	LANCASHIRE.
															IX.—YORKSHIRE.
2953	3089	3500	10003	448	1071	645	1716	1093	958	3022	3484	6288	2744	4284	WEST RIDING.
582	570	792	2072	127	197	113	310	240	131	541	501	866	315	737	EAST RIDING (*with York*)
413	321	501	1331	56	135	65	200	121	53	261	313	460	181	411	NORTH RIDING.
															X.—NORTHERN.
1147	1018	1135	3513	223	342	209	551	432	274	1164	1166	1918	826	1432	DURHAM.
740	644	733	2254	118	243	102	345	220	108	457	534	981	404	707	NORTHUMBERLAND.
299	217	317	882	40	82	28	110	68	52	185	174	311	133	219	CUMBERLAND.
128	64	101	297	9	40	9	49	18	10	51	60	76	33	70	WESTMORLAND.
															XI.—WELSH.
488	420	506	1458	88	147	76	223	164	106	391	857	1024	666	549	MONMOUTHSHIRE.
1353	1251	1913	4738	256	495	228	723	484	347	1002	2392	3633	2030	1965	SOUTH WALES.
806	583	839	2333	100	262	111	373	211	131	344	1173	1673	933	980	NORTH WALES.

I.—LONDON

No.	DISTRICTS.*	Area in Statute Acres.	Population, 1851.	Total Marriages.	MARRIAGES. According to the Rites of the Established Church. Special Licence.	Licence.	Banns.	Superintendent Registrar's Certificate.	Not stated.	TOTAL.	MARRIAGES. Not according to the Rites of the Established Church. TOTAL.	In Registered Places. Roman Catholics.	Other Christian Denominations.	Superintendent Registrar's Office.	Quakers.
	MIDDLESEX (*part of*).														
1	Kensington	7,574	120,004	1607	–	351	1186	3	4	1544	63	38	13	12	–
2	Chelsea	865	56,538	477	–	69	369	–	2	440	37	31	1	5	–
3	St. George Hanover Square	1,161	73,230	956	1	358	576	6	–	941	15	–	3	12	–
4	Westminster	917	65,509	519	2	52	375	2	–	431	88	45	12	31	–
5	St. Martin-in-the-Fields	305	24,640	470	–	102	349	2	–	453	17	–	5	12	–
6	St. James Westminster	164	36,406	387	–	96	234	1	1	332	55	27	6	14	–
7	Marylebone	1,509	157,690	1722	–	311	1221	40	1	1573	149	96	28	24	–
8	Hampstead	2,252	11,986	74	–	25	46	–	–	71	3	3	–	–	–
9	Pancras	2,716	166,956	1665	–	311	1142	21	–	1474	191	60	36	95	–
10	Islington	3,127	96,329	1098	–	249	688	11	1	949	149	33	41	75	–
11	Hackney	5,929	58,429	726	–	144	516	4	–	664	62	8	39	15	–
12	St. Giles	245	54,214	541	1	95	344	11	1	452	89	55	24	10	–
13	Strand	174	44,460	365	–	91	225	1	–	317	48	27	6	8	–
14	Holborn	196	46,621	231	–	27	116	–	–	143	88	63	10	15	–
15	Clerkenwell	380	64,778	532	–	56	410	5	1	472	60	22	10	28	–
16	St. Luke	220	54,055	304	–	30	257	2	–	289	15	–	8	7	–
17	East London	153	44,401	666	–	76	504	–	–	580	26	–	9	17	–
18	West London	136	28,700	539	–	127	396	5	1	529	10	–	6	4	–
19	London City	434	55,932	649	–	94	177	2	6	279	370	97	27	8	4
20	Shoreditch	646	109,257	1527	–	100	1377	7	5	1489	38	–	18	20	–
21	Bethnal Green	760	90,193	1421	–	27	1362	–	2	1391	30	–	27	3	–
22	Whitechapel	406	79,759	746	–	35	496	1	–	532	214	149	57	8	–
23	St. George-in-the-East	243	48,276	380	–	90	237	2	–	329	51	42	3	6	–
24	Stepney	1,257	110,775	1243	–	153	985	6	2	1146	97	55	19	23	–
25	Poplar	2,918	47,162	510	–	71	398	–	–	469	41	30	9	2	–
	SURREY (*part of*).														
26	St. Saviour Southwark	230	35,731	283	–	44	225	1	–	270	13	–	10	3	–
27	St. Olave Southwark	169	19,375	154	–	29	107	1	–	137	17	14	3	–	–
28	Bermondsey	688	48,128	431	–	41	327	3	–	371	60	47	9	4	–
29	St. George Southwark	282	51,824	597	–	53	385	2	2	442	155	130	13	12	–
30	Newington	624	64,816	805	–	84	679	6	–	769	36	–	20	16	–
31	Lambeth	4,015	139,325	2067	–	223	1804	4	–	2031	36	–	27	9	–
32	Wandsworth	11,695	50,764	354	–	69	270	–	–	339	15	6	8	1	–
33	Camberwell	4,342	54,067	457	–	113	313	6	2	434	21	–	15	6	–
34	Rotherhithe	886	17,805	105	–	12	80	–	12	104	1	–	–	1	–
	KENT (*part of*).														
35	Greenwich	5,967	99,365	830	–	134	593	–	–	729	101	57	29	15	–
36	Lewisham	17,224	34,835	669	–	92	558	–	1	651	18	–	13	5	–

II.—SOUTH EASTERN COUNTIES

	1.—**SURREY** (*Extra-metrop.*)														
37	Epsom	41,180	10,040	72	–	11	55	–	3	69	3	–	3	–	–
38	Chertsey	43,541	16,148	100	–	13	84	–	–	97	3	2	1	–	–
39	Guildford	65,592	25,072	185	–	17	151	–	5	173	12	–	10	1	1
40	Farnham	31,197	11,743	155	–	10	104	5	–	119	16	–	13	3	–
41	Farnborough	39,571	7,839	71	–	8	58	1	4	71	–	–	–	–	–
42	Hambledon	60,351	13,553	100	–	11	86	–	3	100	–	–	–	–	–
43	Dorking	60,006	11,353	71	–	5	35	–	14	54	17	–	16	1	–
44	Reigate	51,276	14,329	108	–	17	69	–	16	102	6	–	5	1	–
45	Godstone	43,848	8,868	50	–	1	44	–	2	47	3	–	3	–	–
46	Croydon	32,803	31,888	274	–	40	209	–	3	252	22	11	6	2	3
47	Kingston	22,487	26,788	156	–	41	103	–	8	152	4	–	–	4	–
48	Richmond	4,339	15,906	87	–	19	57	–	1	77	10	7	2	1	–
	2.—**KENT** (*Extra-metropol.*)														
49	Bromley	39,927	17,637	96	–	16	66	–	1	83	13	8	5	–	–
50	Dartford	53,109	27,330	178	–	16	135	–	6	157	21	13	7	1	–
51	Gravesend	1,541	16,633	141	–	21	85	9	–	115	26	9	15	2	–
52	North Aylesford	41,732	16,569	203	–	16	182	3	–	201	2	–	2	–	–
53	Hoo	33,281	2,845	10	–	4	5	–	1	10	–	–	–	–	–
54	Medway	14,565	42,796	480	–	52	353	12	–	417	63	47	13	2	–
55	Malling	47,308	19,579	116	–	13	85	1	15	114	2	–	1	1	–
56	Sevenoaks	67,488	22,095	114	–	20	86	–	–	106	8	–	7	1	–
57	Tunbridge	46,179	28,545	311	–	32	256	–	9	297	14	3	9	2	–
58	Maidstone	38,982	36,097	283	–	17	207	43	1	268	15	–	13	2	–
59	Hollingbourn	57,017	13,751	73	–	9	56	1	3	69	4	–	1	3	–
60	Cranbrook	40,249	13,069	84	–	7	69	–	5	81	3	–	2	1	–
61	Tenterden	46,389	11,279	78	–	–	62	6	4	72	6	–	5	1	–
62	West Ashford	41,901	13,314	101	–	7	57	10	15	89	12	–	11	–	1
63	East Ashford	54,498	11,960	108	–	12	92	2	–	106	2	–	2	–	–
64	Bridge	41,394	11,164	63	–	8	51	1	3	63	–	–	–	–	–
65	Canterbury	3,121	14,100	202	–	30	110	13	3	156	46	–	23	23	–
66	Blean	32,221	14,661	119	–	12	91	5	–	108	11	2	5	4	–
67	Faversham	46,448	16,684	151	–	10	109	17	1	137	14	–	9	5	–
68	Milton	35,409	12,020	94	–	4	67	18	2	91	3	–	3	–	–

* *The Districts are collections of contiguous Parishes or Places, combined for purposes connected with the Registration of Births, &c. in certain districts; and are generally identical with the Poor Law Unions of the same names. The Districts are arranged according to their local position under the Registration Counties.*

[AGES in the Year 1856—in DISTRICTS.

MARRIAGES.											Signed the Marriage Register with Marks.				DISTRICTS.
d in the Quarter the last day of			Contracted between				Of		Of Persons not of Full Age.				Cases in which		
June.	September.	December.	Bachelors and Spinsters.	Bachelors and Widows.	Widowers and Spinsters.	Widowers and Widows.	Widowers.	Widows.	Men.	Women.	Men.	Women.	Both signed.	One signed.	
															38.—DURHAM.
78	64	75	218	12	23	6	29	18	15	47	36	66	19	64	DARLINGTON.
181	177	188	555	40	61	31	92	71	36	155	164	265	100	229	STOCKTON.
104	88	115	327	25	24	20	44	45	22	122	136	218	108	138	AUCKLAND.
63	31	47	155	6	23	3	26	9	4	39	34	47	17	47	TEESDALE.
41	26	30	101	2	11	2	15	4	9	27	19	45	10	44	WEARDALE.
122	124	143	417	26	41	37	78	63	37	152	184	279	140	183	DURHAM.
43	46	47	147	8	14	12	26	20	17	52	64	112	50	76	EASINGTON.
35	26	42	100	7	10	5	15	12	7	36	45	72	33	51	HOUGHTON-LE-SPRING.
33	23	32	114	3	6	2	8	5	14	45	39	55	28	38	CHESTER-LE-STREET.
217	221	219	739	46	73	42	115	88	80	306	234	395	167	295	SUNDERLAND.
113	103	86	323	24	26	20	46	44	13	69	93	163	59	138	SOUTH SHIELDS.
117	99	111	347	24	30	29	59	53	20	114	118	201	95	129	GATESHEAD.
															39.—NORTHUMBERLAN
392	373	401	1210	82	140	69	209	151	69	219	344	620	267	430	NEWCASTLE-UPON-TYNE.
148	153	161	525	30	49	25	75	52	23	146	134	230	102	160	TYNEMOUTH.
18	5	12	41	-	4	-	4	-	1	4	4	9	2	9	CASTLE WARD.
57	38	65	178	2	16	3	19	5	5	31	26	53	15	49	HEXHAM.
6	1	5	13	1	2	-	2	1	1	4	1	3	-	4	HALTWHISTLE.
10	4	8	24	-	3	1	4	1	1	5	1	3	1	2	BELLINGHAM.
29	16	16	59	2	5	-	5	2	2	12	8	20	5	18	MORPETH.
34	23	17	73	2	11	1	12	3	-	15	6	17	4	15	ALNWICK.
4	2	3	9	-	1	1	2	1	-	-	-	-	-	-	BELFORD.
17	24	36	82	3	9	-	9	3	5	17	9	24	8	17	BERWICK.
15	6	8	30	-	1	1	2	1	1	3	-	2	-	2	GLENDALE.
10	3	1	15	-	2	-	2	-	-	1	1	-	-	1	ROTHBURY.
															40.—CUMBERLAND.
10	3	8	23	1	-	1	1	2	-	5	5	11	5	6	ALSTON.
35	18	45	103	4	9	2	11	6	4	13	10	23	4	25	PENRITH.
11	8	13	31	-	5	-	5	-	2	11	1	4	1	3	BRAMPTON.
10	9	1	29	-	-	-	-	-	1	2	1	3	1	2	LONGTOWN.
61	30	48	161	11	15	6	21	17	11	38	18	54	14	44	CARLISLE.
28	12	31	84	2	6	4	10	6	1	12	7	16	6	11	WIGTON.
53	48	65	167	10	12	9	28	19	10	30	39	60	27	45	COCKERMOUTH.
81	76	98	261	11	27	6	33	17	22	70	90	135	73	79	WHITEHAVEN.
10	4	8	23	1	1	-	1	1	1	4	3	5	2	4	BOOTLE.
															41.—WESTMORLAND
35	9	19	73	1	5	1	6	2	2	14	8	13	4	13	EAST WARD.
16	8	13	40	-	3	-	3	-	2	10	7	6	2	9	WEST WARD.
77	47	69	184	8	32	8	40	16	6	27	45	57	27	48	KENDAL.

[AGES in the Year 1856—in DISTRICTS.

															42.—MONMOUTHSHIR
29	36	36	101	3	12	4	16	7	3	16	51	50	37	27	CHEPSTOW.
50	51	55	161	5	10	8	18	13	8	30	82	67	47	55	MONMOUTH.
164	130	168	428	28	47	21	68	49	32	181	339	442	294	193	ABERGAVENNY.
81	79	90	265	24	27	15	42	30	29	83	180	220	149	102	PONTYPOOL.
164	124	151	431	28	51	28	79	56	34	131	205	245	139	172	NEWPORT.
															43.—SOUTH WALES.
															GLAMORGANSHIRE.
130	154	223	548	32	65	24	89	56	36	141	267	352	202	215	CARDIFF.
232	237	362	931	75	83	50	133	125	101	323	651	945	619	376	MERTHYR TYDFIL.
77	41	65	192	13	16	9	25	22	17	50	119	148	97	73	BRIDGEND.
94	118	128	366	17	36	17	53	34	25	110	230	323	207	139	NEATH.
138	132	144	396	25	47	25	72	50	25	76	204	281	166	153	SWANSEA.
															CARMARTHENSHIRE.
44	37	84	177	6	16	13	29	19	19	34	92	141	75	83	LLANELLY.
19	14	30	80	7	9	3	12	10	6	7	40	74	37	40	LLANDOVERY.
28	32	55	123	3	10	4	14	7	6	11	54	90	47	50	LLANDILOFAWR.
61	53	110	238	10	27	12	39	22	21	42	83	182	76	113	CARMARTHEN.
															PEMBROKESHIRE.
32	25	53	105	1	13	5	18	6	8	11	43	72	33	49	NARBERTH.
49	57	95	212	12	15	7	22	19	17	29	83	99	47	88	PEMBROKE.
63	74	95	250	9	28	10	38	19	20	32	88	135	67	89	HAVERFORDWEST.
															CARDIGANSHIRE.
28	21	39	95	3	20	4	24	7	1	5	31	82	27	39	CARDIGAN.
31	35	41	99	4	19	3	22	7	5	8	33	94	31	65	NEWCASTLE-IN-EMLYN.
11	8	29	51	2	6	2	8	4	-	2	20	42	18	26	LAMPETER.

II.—SOUTH EASTERN COUNTIES

No.	DISTRICTS.	Area in Statute Acres.	Population, 1851.	TOTAL MARRIAGES.	MARRIAGES. According to the Rites of the Established Church. Special Licence.	Licence.	Banns.	Superintendent Registrar's Certificate.	Not stated.	TOTAL.	Not according to the Rites of the Established Church. TOTAL.	In Registered Places. Roman Catholics.	Other Christian Denominations.	Superintendent Registrar's Office.	Quakers.
	2.-KENT (*Extra-metro.*)-*cont.*														
69	SHEPPEY	31,082	13,285	104	-	2	88	2	1	93	11	4	4	3	-
70	THANET	29,733	31,798	205	-	43	103	4	13	163	42	3	37	5	-
71	EASTRY	50,710	25,162	208	-	24	143	7	11	185	23	3	16	4	-
72	DOVER	29,881	28,325	259	-	41	178	13	3	235	24	10	14	-	-
73	ELHAM	43,197	18,780	169	-	34	119	3	4	160	9	-	8	1	-
74	ROMNEY MARSH	46,785	5,437	37	-	2	33	1	-	36	1	-	-	1	-
	3.—SUSSEX.														
75	RYE	39,369	12,349	97	-	7	76	1	2	86	11	-	8	3	-
76	HASTINGS	14,027	21,215	145	-	32	69	17	2	120	25	4	20	1	-
77	BATTLE	54,000	14,232	125	-	8	75	9	30	122	3	-	1	2	-
78	EASTBOURNE	38,072	8,347	45	-	10	30	-	5	45	-	-	-	-	-
79	HAILSHAM	54,365	13,289	83	-	10	60	3	-	73	10	-	10	-	-
80	TICEHURST	51,659	15,507	98	-	6	85	3	-	94	4	-	4	-	-
81	UCKFIELD	74,230	17,631	119	-	14	79	-	25	118	1	-	-	1	-
82	EAST GRINSTEAD	61,317	13,216	61	-	13	43	-	-	56	5	-	5	-	-
83	CUCKFIELD	61,793	15,607	101	-	11	80	-	7	98	3	-	3	-	-
84	LEWES	85,104	25,719	194	-	17	106	5	38	166	28	-	15	13	-
85	BRIGHTON	2,320	65,569	602	-	120	417	4	-	541	61	6	37	15	2
86	STEYNING	44,344	10,867	157	-	38	111	-	3	152	5	-	4	1	-
87	HORSHAM	57,023	14,018	85	-	14	69	-	-	83	2	-	2	-	-
88	PETWORTH	39,329	9,629	52	-	3	49	-	-	52	-	-	-	-	-
89	THAKEHAM	35,599	7,434	52	-	7	33	-	12	52	-	-	-	-	-
90	WORTHING	42,457	18,746	124	-	32	76	-	13	121	3	-	2	1	-
91	WESTHAMPNETT	72,409	14,649	108	-	17	81	-	8	106	2	-	-	2	-
92	CHICHESTER	25,558	15,037	89	-	17	43	4	17	81	8	2	2	4	-
93	MIDHURST	65,720	13,599	73	-	11	60	-	1	72	1	-	1	-	-
94	WESTBOURNE	32,886	6,944	40	-	3	27	-	9	39	1	-	-	1	-
	4.—HAMPSHIRE.														
95	HAVANT	24,527	7,212	38	-	13	19	-	1	33	5	-	4	1	-
96	PORTSEA ISLAND	7,806	72,126	1197	-	148	698	182	15	1043	154	29	26	99	-
97	ALVERSTOKE	5,222	16,908	259	-	26	203	6	-	235	24	4	8	12	-
98	FAREHAM	42,225	13,924	68	-	9	51	1	1	62	6	-	3	3	-
99	ISLE OF WIGHT	99,746	50,324	407	-	57	190	58	8	313	94	7	41	46	-
100	LYMINGTON	42,169	12,153	86	-	6	66	-	2	74	12	-	7	5	-
101	CHRISTCHURCH	30,775	8,482	60	-	9	28	-	-	37	23	-	23	-	-
102	RINGWOOD	33,300	5,675	37	-	3	25	-	-	28	9	-	3	6	-
103	FORDINGBRIDGE	31,167	6,834	42	-	2	26	2	7	37	5	-	5	-	-
104	NEW FOREST	85,532	13,540	70	-	6	64	-	-	70	-	-	-	-	-
105	SOUTHAMPTON	2,630	34,098	524	-	82	232	50	-	364	100	15	47	36	1
106	SOUTH STONEHAM	30,715	15,974	117	-	28	78	8	1	115	2	-	1	1	-
107	ROMSEY	27,373	10,810	61	-	6	35	7	9	57	4	-	4	-	-
108	STOCKBRIDGE	45,343	7,480	54	-	6	43	-	5	54	-	-	-	-	-
109	WINCHESTER	78,676	25,661	203	-	34	103	16	19	172	31	2	29	-	-
110	DROXFORD	48,263	10,697	53	-	4	41	-	8	53	-	-	-	-	-
111	CATHERINGTON	10,561	2,493	14	-	1	12	-	1	14	-	-	-	-	-
112	PETERSFIELD	40,112	7,814	52	-	5	43	-	1	49	3	-	3	-	-
113	ALRESFORD	39,761	7,418	49	-	5	36	1	2	44	5	-	5	-	-
114	ALTON	53,057	11,910	80	-	7	69	-	-	76	4	-	4	-	-
115	HARTLEY WINTNEY	42,051	11,223	78	-	5	63	-	2	70	8	-	7	1	-
116	BASINGSTOKE	73,852	17,466	103	-	16	76	-	7	99	4	-	4	-	-
117	WHITCHURCH	29,513	5,619	48	-	4	28	-	10	42	6	-	5	1	-
118	ANDOVER	85,615	17,266	105	-	11	62	-	20	93	12	-	12	-	-
119	KINGSCLERE	46,787	8,909	44	-	3	37	-	4	44	-	-	-	-	-
	5.—BERKSHIRE.														
120	NEWBURY	42,956	20,815	150	-	14	87	1	12	114	36	1	35	-	-
121	HUNGERFORD	98,287	20,404	121	-	10	86	-	18	114	7	-	7	-	-
122	FARINGDON	64,207	15,782	101	-	12	69	1	10	92	9	1	7	1	-
123	ABINGDON	56,445	20,946	148	-	22	106	1	7	136	12	-	11	1	-
124	WANTAGE	75,700	17,433	141	-	16	108	-	9	133	8	1	3	4	-
125	WALLINGFORD	40,860	14,163	73	1	9	38	-	17	65	8	1	6	1	-
126	BRADFIELD	62,166	16,380	110	-	7	76	-	20	103	7	-	2	5	-
127	READING	4,699	22,175	274	-	22	181	12	-	215	59	2	46	10	1
128	WOKINGHAM	42,226	13,698	61	-	5	49	-	2	56	5	-	3	-	-
129	COOKHAM	29,588	11,767	80	-	3	38	-	35	76	4	-	3	1	-
130	EASTHAMPSTEAD	25,176	6,352	34	-	3	24	1	6	34	-	-	-	-	-
131	WINDSOR	22,407	19,389	136	-	19	110	-	2	131	5	2	2	1	-

III.—SOUTH MIDLAND COUNTIES

	6. MIDDLESEX (*Extra-met.*)														
132	STAINES	24,881	13,973	72	-	7	49	-	11	67	5	-	5	-	-
133	UXBRIDGE	25,906	19,475	123	-	8	106	-	2	116	7	-	4	2	1
134	BRENTFORD	20,405	41,325	321	-	41	245	-	1	287	34	19	14	1	-
135	HENDON	33,067	15,916	62	-	12	47	-	2	61	1	-	1	-	-
136	BARNET	25,689	14,619	66	-	10	49	-	1	60	6	-	3	3	-
137	EDMONTON	46,607	45,296	237	-	51	167	2	-	220	17	2	14	1	-

RIAGES in the Year 1856—in DISTRICTS—*continued.*

MARRIAGES.											Signed the Marriage Register with Marks.				
tered in the Quarter ding the last day of			Contracted between				Of		Of Persons not of Full Age.				Cases in which		DISTRICTS.
June.	September.	December.	Bachelors and Spinsters.	Bachelors and Widows.	Widowers and Spinsters.	Widowers and Widows.	Widowers.	Widows.	Men.	Women.	Men.	Women.	Both signed.	One signed.	
															2. KENT (*Extra-metrop*
19	31	32	80	8	8	8	16	16	5	27	33	35	16	36	SHEPPEY.
47	43	66	164	8	18	15	33	23	9	30	28	40	15	38	THANET.
49	51	72	174	5	21	8	29	13	2	23	59	53	27	58	EASTRY.
55	58	95	204	18	24	15	37	31	8	48	48	45	16	61	DOVER.
29	41	66	147	10	7	5	12	15	4	29	43	33	21	34	ELHAM.
6	9	13	31	2	3	1	4	3	2	10	9	9	4	10	ROMNEY MARSH.
															3.—SUSSEX.
22	17	33	76	7	9	5	14	12	6	25	27	32	13	29	RYE.
20	41	53	121	6	12	6	18	12	4	11	21	19	10	20	HASTINGS.
21	24	44	107	3	7	8	15	11	5	21	39	40	20	39	BATTLE.
12	10	17	38	2	5	-	5	2	1	6	9	6	4	7	EASTBOURNE.
16	17	32	65	3	12	5	17	8	1	11	18	18	9	18	HAILSHAM.
24	17	42	91	2	4	1	5	3	3	18	34	40	22	30	TICEHURST.
22	19	48	99	4	10	6	16	10	2	28	46	48	32	30	UCKFIELD.
18	17	18	54	2	3	2	5	4	2	16	26	22	15	18	EAST GRINSTEAD.
26	26	35	84	4	10	3	13	7	4	15	42	27	16	37	CUCKFIELD.
40	45	65	157	8	17	12	29	20	5	36	46	40	20	46	LEWES.
129	173	176	484	37	63	22	85	55	35	96	80	86	30	106	BRIGHTON.
38	36	52	130	6	15	6	21	12	-	14	28	28	11	34	STEYNING.
21	12	31	73	1	10	1	11	2	2	25	26	25	14	23	HORSHAM.
12	14	21	46	1	3	2	5	3	2	12	28	23	19	13	PETWORTH.
14	9	24	44	2	4	2	6	4	-	11	23	16	13	13	THAKEHAM.
27	29	45	102	6	10	6	16	12	3	16	40	18	13	33	WORTHING.
26	21	38	88	4	12	4	16	8	4	20	41	23	14	36	WESTHAMPNETT.
21	23	24	76	1	10	2	12	3	3	14	14	11	5	15	CHICHESTER.
24	21	16	61	3	7	2	9	5	1	13	37	22	19	21	MIDHURST.
9	14	10	33	2	4	1	5	3	2	11	14	7	5	11	WESTBOURNE.
															4.—HAMPSHIR
10	11	10	33	2	1	2	3	4	1	9	8	10	4	10	HAVANT.
271	334	226	996	110	95	56	151	166	36	217	248	381	137	355	PORTSEA ISLAND.
55	68	75	197	27	19	16	35	43	2	14	69	109	41	96	ALVERSTOKE.
17	22	16	58	1	6	3	9	4	3	6	19	20	10	19	FAREHAM.
84	98	131	327	22	42	16	58	38	22	63	72	85	34	89	ISLE OF WIGHT.
18	27	25	74	2	6	4	10	6	3	11	36	20	14	28	LYMINGTON.
19	12	17	50	3	7	-	7	3	4	5	11	9	3	14	CHRISTCHURCH.
8	8	12	32	1	2	2	4	3	3	4	11	10	3	15	RINGWOOD.
8	9	14	41	-	-	1	1	1	1	1	11	4	4	7	FORDINGBRIDGE.
16	22	18	62	2	4	2	6	4	5	14	19	13	6	20	NEW FOREST.
118	148	147	416	37	48	21	71	60	21	107	80	97	25	127	SOUTHAMPTON
32	26	40	98	4	8	7	15	11	4	15	26	25	13	23	SOUTH STONEHAM.
15	18	15	53	3	3	2	5	5	5	11	15	17	8	16	ROMSEY.
13	5	20	44	2	7	1	8	3	2	12	21	15	8	20	STOCKBRIDGE.
32	37	76	152	14	28	9	37	23	4	30	49	34	22	39	WINCHESTER.
9	18	17	42	2	5	4	9	6	-	8	28	20	17	14	DROXFORD.
4	2	7	11	-	3	-	3	-	-	-	8	1	-	9	CATHERINGTON.
13	13	16	47	-	3	2	5	2	1	7	20	11	7	17	PETERSFIELD.
12	6	20	46	-	2	1	3	1	1	10	18	17	11	13	ALRESFORD.
18	20	24	76	4	2	4	6	8	5	17	44	32	22	32	ALTON.
19	14	28	72	2	3	1	4	3	4	27	30	19	9	31	HARTLEY WINTNEY.
24	18	38	83	6	10	4	14	10	1	17	45	30	17	41	BASINGSTOKE.
11	10	20	41	1	4	2	6	3	1	6	20	21	11	19	WHITCHURCH.
27	21	36	84	4	12	5	17	9	7	19	43	35	26	26	ANDOVER.
4	12	18	53	2	2	7	9	9	2	6	26	24	20	10	KINGSCLERE.
															5.—BERKSHIR
28	43	57	113	9	18	8	26	17	5	19	57	47	32	40	NEWBURY.
25	21	55	97	6	7	11	18	17	3	20	72	62	45	44	HUNGERFORD.
21	24	37	80	-	17	4	21	4	4	14	38	36	21	32	FARINGDON.
27	32	61	119	6	14	9	23	15	7	19	53	55	35	38	ABINGDON.
38	25	58	116	3	12	10	22	13	7	32	72	67	44	51	WANTAGE.
20	17	28	58	2	11	2	13	4	4	14	31	24	19	17	WALLINGFORD.
24	16	31	97	3	7	3	10	6	4	21	55	35	31	28	BRADFIELD.
74	73	63	219	15	25	15	40	30	9	28	73	67	41	58	READING.
15	17	15	49	5	6	1	7	6	2	9	22	15	10	17	WOKINGHAM.
21	25	22	70	2	4	4	8	6	3	12	25	20	12	21	COOKHAM.
12	7	9	30	1	2	1	3	2	-	8	9	5	3	8	EASTHAMPSTEAD.
35	36	36	107	8	11	10	21	18	5	15	25	17	6	30	WINDSOR.

RIAGES in the Year 1856—in DISTRICTS.

															6. MIDDLESEX (*Ex*
15	20	27	59	3	2	8	10	11	-	15	31	21	16	20	STAINES.
32	41	28	103	7	5	6	13	15	4	20	47	36	19	45	UXBRIDGE.
79	101	86	264	19	25	13	38	32	6	33	71	73	38	68	BRENTFORD.
14	19	14	52	2	6	2	8	4	3	9	12	9	4	13	HENDON.
21	12	23	53	-	11	2	13	2	3	6	17	13	5	20	BARNET.
66	63	54	193	11	25	8	33	19	5	23	59	36	21	44	EDMONTON.

III.—SOUTH MIDLAND COUNTIES

No.	DISTRICTS.	Area in Statute Acres.	Population, 1851.	TOTAL MARRIAGES.	MARRIAGES. According to the Rites of the Established Church.						MARRIAGES. Not according to the Rites of the Established Church.				
					Special Licence.	Licence.	Banns.	Superintendent Registrar's Certificate.	Not stated.	TOTAL.	TOTAL.	In Registered Places. Roman Catholics.	In Registered Places. Other Christian Denominations.	Superintendent Registrar's Office.	Quakers.
	7.—HERTFORDSHIRE.														
138	Ware	35,747	16,482	86	1	6	57	–	14	78	8	4	4	–	–
139	Bishop Stortford	35,089	20,356	104	–	6	85	1	6	98	6	–	6	–	–
140	Royston	88,791	26,355	162	–	16	107	–	23	146	16	–	14	2	–
141	Hitchin	64,847	24,729	141	–	11	79	9	28	127	14	–	9	4	1
142	Hertford	34,410	15,090	76	–	6	64	–	6	76	–	–	–	–	–
143	Hatfield	29,484	8,499	40	–	8	29	–	3	40	–	–	–	–	–
144	St. Albans	34,615	18,004	107	–	12	69	–	8	89	18	–	15	3	–
145	Watford	36,520	18,800	93	–	3	79	–	1	83	10	–	8	2	–
146	Hemel Hempstead	25,457	13,120	85	–	4	31	–	35	70	15	–	14	1	–
147	Berkhampstead	24,583	12,527	73	–	5	48	1	6	60	13	–	13	–	–
	8.—BUCKINGHAMSH.														
148	Amersham	49,840	18,637	123	–	6	58	–	25	89	34	–	34	–	–
149	Eton	41,589	21,490	133	–	15	105	–	3	123	12	–	8	4	–
150	Wycombe	81,208	33,562	254	–	14	181	4	13	212	42	1	28	13	–
151	Aylesbury	73,264	23,071	143	–	13	100	1	10	124	19	–	7	12	–
152	Winslow	35,393	9,376	71	–	8	47	–	14	69	2	–	1	1	–
153	Newport Pagnell	68,701	23,109	182	–	24	135	1	3	163	19	2	7	10	–
154	Buckingham	52,419	14,410	95	–	8	73	–	11	92	3	–	2	1	–
	9.—OXFORDSHIRE.														
155	Henley	61,662	17,895	119	–	11	84	–	15	110	9	1	6	2	–
156	Thame	54,997	15,640	102	–	8	80	–	5	93	9	–	8	1	–
157	Headington	25,727	15,771	134	–	17	80	1	35	133	1	1	–	–	–
158	Oxford	2,980	20,172	218	–	39	121	7	1	168	50	–	8	42	–
159	Bicester	64,127	15,562	117	–	22	80	–	13	115	2	2	–	–	–
160	Woodstock	47,913	14,453	107	–	11	70	–	26	107	–	–	–	–	–
161	Witney	70,169	23,558	186	–	19	138	–	21	178	8	–	7	1	–
162	Chipping Norton	76,418	17,427	131	–	19	91	1	6	117	14	2	12	–	–
163	Banbury	75,324	29,769	242	–	38	111	14	5	168	74	8	62	3	1
	10.—NORTHAMPTONSH.														
164	Brackley	58,769	13,747	97	–	11	64	–	21	96	1	–	1	–	–
165	Towcester	42,216	12,806	90	–	6	44	–	28	78	12	–	8	4	–
166	Potterspury	22,401	10,663	78	–	6	56	–	6	68	10	–	10	–	–
167	Hardingstone	32,408	9,157	70	–	5	44	1	7	57	13	–	3	10	–
168	Northampton	20,903	33,857	394	–	35	206	15	11	267	127	9	48	70	–
169	Daventry	63,391	21,926	166	–	29	100	11	1	141	25	1	20	4	–
170	Brixworth	39,926	14,771	91	–	14	62	–	4	80	11	–	5	6	–
171	Wellingborough	55,505	21,367	202	–	16	140	–	16	172	30	–	16	14	–
172	Kettering	55,266	18,097	150	–	12	119	1	–	132	18	–	18	–	–
173	Thrapston	51,188	12,841	116	–	14	91	–	3	108	8	–	8	–	–
174	Oundle	69,822	15,655	100	–	12	73	–	2	87	13	–	11	2	–
175	Peterborough	100,514	28,957	303	–	42	225	6	6	279	24	–	16	8	–
	11.—HUNTINGDONSH.														
176	Huntingdon	77,180	20,900	140	–	21	101	4	4	130	10	–	8	2	–
177	St. Ives	62,930	20,594	153	–	16	80	–	22	118	35	–	31	4	–
178	St. Neots	65,256	18,825	154	–	8	119	–	17	144	10	–	10	–	–
	12.—BEDFORDSHIRE.														
179	Bedford	97,720	35,523	336	–	35	217	12	19	283	43	–	17	26	–
180	Biggleswade	58,041	23,436	189	–	17	145	–	8	170	19	1	16	2	–
181	Ampthill	41,551	16,542	128	–	9	93	–	17	119	9	–	8	1	–
182	Woburn	29,093	12,075	79	–	8	56	–	10	74	5	–	5	–	–
183	Leighton Buzzard	38,015	17,142	128	–	8	107	–	4	119	9	–	9	–	–
184	Luton	40,836	25,087	187	–	14	103	14	15	146	41	–	23	18	–
	13.—CAMBRIDGESH.														
185	Caxton	49,885	11,065	70	–	2	64	–	–	66	4	–	3	1	–
186	Chesterton	76,728	25,170	214	–	20	154	–	10	184	30	–	9	21	–
187	Cambridge	3,470	27,815	162	–	35	88	9	2	134	28	2	8	18	–
188	Linton	47,869	14,148	92	–	4	60	–	19	89	3	–	2	1	–
189	Newmarket	97,573	30,535	169	–	12	135	–	8	155	14	–	12	2	–
190	Ely	79,894	22,896	180	–	19	147	1	6	173	7	–	6	1	–
191	North Witchford	59,823	16,243	126	–	9	99	–	–	108	18	–	16	2	–
192	Whittlesey	25,131	7,687	57	–	12	45	–	–	57	–	–	–	–	–
193	Wisbeach	151,785	30,215	274	–	32	212	1	–	245	29	2	25	2	–

IV.—EASTERN COUNTIES

	14.—ESSEX.														
194	West Ham	19,477	34,393	231	–	44	171	1	–	216	15	3	8	4	–
195	Epping	46,432	15,851	95	–	14	77	–	3	94	1	–	1	–	–
196	Ongar	47,465	11,453	72	–	5	62	–	4	71	1	–	1	–	–
197	Romford	48,244	24,007	117	–	11	95	2	5	113	4	–	4	–	–

MARRIAGES in the Year 1856—in DISTRICTS.

MARRIAGES.											Signed the Marriage Register with Marks.				DISTRICTS.
ed in the Quarter the last day of			Contracted between				Of		Of Persons not of Full Age.				Cases in which		
June.	September.	December.	Bachelors and Spinsters.	Bachelors and Widows.	Widowers and Spinsters.	Widowers and Widows.	Widowers.	Widows.	Men.	Women.	Men.	Women.	Both signed.	One signed.	
															28.—LEICESTERSHIRE
27	15	35	80	5	12	4	16	9	6	19	36	33	21	27	LUTTERWORTH.
21	22	42	90	4	10	4	14	8	12	21	34	31	17	31	MARKET HARBOROUGH.
8	10	18	41	3	6	1	7	4	1	7	13	9	6	10	BILLESDON.
20	21	40	93	1	5	2	7	3	9	21	46	49	32	31	BLABY.
16	26	48	88	2	15	6	21	8	7	21	45	63	32	42	HINCKLEY.
13	17	41	71	2	10	5	15	7	3	22	29	56	21	23	MARKET BOSWORTH.
35	33	71	142	5	18	5	23	10	19	46	66	70	44	46	ASHBY-DE-LA-ZOUCH.
41	54	79	176	10	16	8	24	18	27	53	53	75	35	57	LOUGHBOROUGH.
29	26	33	99	1	9	7	16	8	4	30	30	47	29	28	BARROW-UPON-SOAR.
130	190	194	536	26	56	24	80	50	59	144	128	220	82	184	LEICESTER.
22	18	44	99	5	10	5	15	10	6	15	32	30	18	35	MELTON MOWBRAY.
															29.—RUTLANDSHIRE.
17	17	27	69	2	7	3	10	5	3	11	12	17	6	17	OAKHAM.
15	15	21	56	2	10	4	14	6	3	10	16	16	8	16	UPPINGHAM.
															30.—LINCOLNSHIRE.
31	36	42	110	4	13	7	20	11	6	17	35	39	20	34	STAMFORD.
62	28	45	129	5	13	8	21	13	5	29	54	60	32	50	BOURN.
62	37	44	138	6	13	10	23	16	2	28	54	58	32	48	SPALDING.
29	35	36	111	6	10	4	14	10	6	32	53	47	30	40	HOLBEACH.
92	54	84	221	13	30	14	44	27	16	45	75	93	44	80	BOSTON.
35	40	44	148	8	11	1	12	9	6	32	57	68	36	53	SLEAFORD.
57	43	72	176	13	16	3	19	16	7	38	51	46	21	55	GRANTHAM.
122	71	79	281	15	21	23	44	36	13	51	82	98	41	98	LINCOLN.
68	45	55	180	9	13	6	19	15	11	43	63	78	40	61	HORNCASTLE.
58	55	47	146	6	19	7	26	13	9	34	49	52	25	51	SPILSBY.
108	53	73	234	11	39	11	50	22	17	61	86	103	45	99	LOUTH.
120	56	72	253	6	19	9	28	15	18	60	81	115	50	96	CAISTOR.
106	43	55	195	5	24	12	38	17	10	59	71	97	45	78	GLANFORD BRIGG.
65	50	53	181	8	18	10	28	18	11	57	55	74	27	75	GAINSBOROUGH.
															31.—NOTTINGHAMSH.
43	30	50	134	8	16	10	26	18	9	28	37	67	23	58	EAST RETFORD.
37	33	31	111	5	7	5	12	10	2	24	30	27	14	29	WORKSOP.
48	66	84	194	9	28	15	43	24	20	44	79	122	55	91	MANSFIELD.
28	113	205	463	28	44	29	73	52	58	142	220	311	171	189	BASFORD.
55	61	105	213	10	29	18	47	28	25	59	62	109	44	83	RADFORD.
58	203	273	616	24	85	50	135	74	45	122	205	328	171	186	NOTTINGHAM.
35	39	48	124	3	15	7	22	10	7	26	47	45	29	34	SOUTHWELL.
60	44	73	210	8	34	8	42	16	8	36	53	79	30	72	NEWARK.
20	20	40	83	1	7	2	9	3	4	18	33	31	17	30	BINGHAM.
															32.—DERBYSHIRE.
49	45	78	170	8	21	8	29	16	15	41	54	61	32	51	SHARDLOW.
41	167	194	539	24	50	31	81	55	53	137	109	239	71	206	DERBY.
94	79	116	305	15	42	15	57	30	30	100	113	160	79	115	BELPER.
29	16	39	97	1	13	3	16	4	5	22	35	59	18	31	ASHBORNE.
58	84	106	317	13	30	18	48	31	33	109	130	169	93	113	CHESTERFIELD.
46	37	53	151	6	27	4	31	10	8	26	41	62	29	45	BAKEWELL.
23	12	24	59	3	12	3	15	6	2	8	12	23	8	19	CHAPEL-EN-LE-FRITH.
34	52	40	126	4	18	10	28	14	6	23	50	101	38	75	HATFIELD.

AGES in the Year 1856—in DISTRICTS.

															33.—CHESHIRE.
71	229	220	520	26	109	64	167	102	48	113	289	694	253	377	STOCKPORT.
35	110	137	273	17	66	34	97	51	30	114	134	253	102	123	MACCLESFIELD.
20	43	46	152	7	17	6	23	13	11	20	50	66	34	45	ALTRINCHAM.
20	47	66	167	8	21	10	31	18	11	30	87	106	70	53	RUNCORN.
20	45	71	162	6	20	5	25	11	11	43	87	106	66	61	NORTHWICH.
24	88	94	213	15	21	12	33	25	26	56	97	143	81	77	CONGLETON.
21	48	72	161	7	23	11	34	19	11	33	75	113	59	71	NANTWICH.
25	110	120	280	26	49	22	71	45	18	64	122	200	97	126	GREAT BOUGHTON (CHESTER).
25	39	56	275	19	34	12	46	31	6	48	55	83	57	64	WIRRALL.
															34.—LANCASHIRE.
24	1128	1140	2268	227	267	220	626	376	239	910	1180	1961	874	1268	LIVERPOOL.
15	223	240	1084	67	120	50	209	122	57	217	205	340	144	226	WEST DERBY.
15	124	132	427	25	57	20	47	46	54	141	222	315	194	149	PRESCOT.
12	73	74	221	4	17	9	26	13	24	58	110	148	97	64	ORMSKIRK.
15	170	215	603	26	47	44	93	64	31	210	284	542	267	212	WIGAN.
15	103	115	319	19	23	15	41	25	22	97	122	226	173	111	WARRINGTON.
14	73	64	220	7	23	8	26	15	24	67	120	211	111	109	LEIGH.
15	220	270	824	57	92	50	142	95	70	195	301	673	355	257	BOLTON.
23	221	227	804	19	90	50	140	68	52	145	254	490	225	204	BURY.

IV.—EASTERN COUNTIES

No.	DISTRICTS.	Area in Statute Acres.	Population, 1851.	TOTAL MARRIAGES.	MARRIAGES. According to the Rites of the Established Church.						Not according to the Rites of the Established Church.				
					Special Licence.	Licence.	Banns.	Superintendent Registrar's Certificate.	Not stated.	TOTAL.	TOTAL.	In Registered Places. Roman Catholics.	In Registered Places. Other Christian Denominations.	Superintendent Registrar's Office.	Quakers.
	14.—ESSEX—*continued.*														
198	Orsett	45,597	10,642	71	–	7	45	–	16	68	3	–	3	–	–
199	Billericay	50,845	13,787	77	–	6	43	–	18	67	10	4	6	–	–
200	Chelmsford	83,006	32,272	188	–	14	141	–	–	155	33	6	15	11	1
201	Rochford	107,846	15,858	116	–	7	91	–	17	105	11	–	8	3	–
202	Maldon	107,050	22,137	161	–	19	106	3	14	142	19	–	14	5	–
203	Tendring	89,803	27,710	196	–	27	141	3	8	179	17	–	13	4	–
204	Colchester	11,200	19,443	251	–	26	124	7	15	172	79	4	33	42	–
205	Lexden	73,831	21,666	168	–	14	116	5	17	152	16	–	14	2	–
206	Witham	38,938	16,099	88	–	6	46	–	6	60	28	–	17	10	1
207	Halstead	38,913	19,273	129	–	6	85	–	20	111	18	–	15	3	–
208	Braintree	38,652	17,561	136	–	10	93	–	10	113	23	–	18	5	–
209	Dunmow	72,594	20,498	118	–	5	93	–	7	105	13	–	12	1	–
210	Saffron Walden	62,630	20,716	123	–	7	97	–	3	107	16	–	5	10	1
	15.—SUFFOLK.														
211	Risbridge	53,664	18,125	140	–	6	86	–	43	135	5	–	5	–	–
212	Sudbury	78,302	30,814	230	–	17	138	–	43	198	32	1	10	21	–
213	Cosford	52,696	18,107	157	–	12	121	–	10	143	14	–	6	8	–
214	Thingoe	82,464	19,014	158	–	20	120	–	16	156	2	–	–	2	–
215	Bury St. Edmunds	2,934	15,900	100	–	16	48	–	–	64	36	1	6	28	1
216	Mildenhall	61,244	10,354	57	–	7	41	–	4	52	5	–	5	–	–
217	Stow	55,342	21,110	141	–	17	81	–	1	99	42	–	41	1	–
218	Hartismere	54,215	19,028	118	–	14	71	–	11	96	22	–	20	2	–
219	Hoxne	53,035	15,900	161	–	19	113	–	4	136	25	–	18	7	–
220	Bosmere	57,809	17,219	120	–	16	84	–	11	111	9	–	7	2	–
221	Samford	50,250	12,493	98	–	10	67	–	10	87	11	–	8	3	–
222	Ipswich	8,295	32,750	341	–	32	121	26	21	200	141	–	32	109	–
223	Woodbridge	82,195	23,776	178	–	16	105	5	20	146	32	–	18	14	–
224	Plomesgate	75,064	21,477	147	–	14	108	8	4	134	13	–	9	4	–
225	Blything	92,697	27,883	194	–	22	137	10	–	169	25	–	24	1	–
226	Wangford	35,079	14,014	90	–	15	61	–	–	76	14	1	9	4	–
227	Mutford	35,490	20,163	187	–	32	138	1	1	172	15	–	15	–	–
	16.—NORFOLK.														
228	Yarmouth	1,510	26,880	277	–	44	201	–	1	246	31	3	22	5	–
229	Flegg	29,087	8,497	58	–	7	51	–	–	58	–	–	–	–	–
230	Tunstead	62,697	15,614	90	–	8	73	–	3	84	6	–	6	–	–
231	Erpingham	72,513	21,722	161	–	20	125	–	4	149	12	–	11	1	–
232	Aylsham	68,123	20,907	122	–	14	93	–	11	118	4	–	4	–	–
233	St. Faiths	48,504	11,890	70	–	9	56	1	3	69	1	–	–	1	–
234	Norwich	4,923	68,195	756	–	105	357	38	–	500	256	6	31	218	–
235	Forehoe	57,834	13,565	83	–	13	55	–	–	68	15	2	13	–	–
236	Henstead	43,558	11,545	75	–	10	60	–	4	74	1	–	1	–	–
237	Blofield	44,178	11,574	71	–	13	58	–	–	71	–	–	–	–	–
238	Loddon	59,401	15,095	92	–	20	64	–	7	91	1	–	–	1	–
239	Depwade	72,681	26,395	170	–	17	112	1	7	137	33	–	30	3	–
240	Guiltcross	44,585	12,744	95	–	13	74	–	–	87	8	–	3	2	–
241	Wayland	51,063	12,141	95	–	13	72	–	4	89	6	–	6	–	–
242	Mitford	105,233	29,389	196	–	21	163	1	–	185	11	–	11	–	–
243	Walsingham	87,342	21,883	141	–	23	92	–	10	125	16	–	16	–	–
244	Docking	101,136	18,148	118	–	10	95	–	9	114	4	–	4	–	–
245	Freebridge Lynn	78,775	13,557	108	–	12	92	–	4	108	–	–	–	–	–
246	Kings Lynn	5,499	20,530	152	–	19	95	3	–	117	35	5	17	12	1
247	Downham	85,087	20,985	139	–	17	110	–	5	132	7	–	7	–	–
248	Swaffham	81,200	14,720	80	–	7	64	1	2	74	6	–	3	3	–
249	Thetford	117,870	19,040	126	–	8	97	–	9	114	12	2	5	5	–

V.—SOUTH WESTERN COUNTIES

	17.—WILTSHIRE.														
250	Highworth	50,064	17,020	126	–	13	104	–	8	130	16	–	11	5	–
251	Cricklade	41,560	11,402	77	–	13	55	–	1	69	8	–	6	2	–
252	Malmsbury	57,508	14,909	104	–	14	66	2	10	92	12	–	12	–	–
253	Chippenham	60,035	21,407	137	–	18	97	–	4	119	18	–	18	–	–
254	Calne	28,610	9,173	74	–	7	42	4	13	66	8	–	8	–	–
255	Marlborough	42,092	10,263	63	–	8	53	–	–	61	2	–	2	–	–
256	Devizes	63,491	22,236	146	–	8	88	–	40	136	10	–	9	1	–
257	Melksham	17,768	18,815	111	–	15	67	–	5	87	24	–	24	–	–
258	Bradford	18,800	11,607	71	–	4	55	1	2	62	9	–	9	–	–
259	Westbury	30,944	12,530	70	–	11	48	–	1	60	10	–	10	–	–
260	Warminster	56,356	17,067	108	–	10	81	–	5	96	12	–	11	1	–
261	Pewsey	63,650	12,503	93	–	10	59	–	21	90	3	–	1	2	–
262	Amesbury	62,420	8,250	56	–	8	40	1	3	52	4	–	4	–	–
263	Alderbury	53,490	14,908	106	–	11	78	–	8	97	9	–	7	2	–
264	Salisbury	480	8,160	67	–	15	16	9	–	40	27	2	24	1	–
265	Wilton	53,704	10,742	86	–	13	64	1	2	80	6	–	6	–	–
266	Tisbury	40,494	10,181	71	–	4	54	–	1	59	12	6	6	–	–
267	Mere	33,211	8,433	59	–	4	38	–	8	50	9	2	5	2	–

RIAGES in the Year 1856—in DISTRICTS—*continued.*

MARRIAGES.											Signed the Marriage Register with Marks.				DISTRICTS.
tered in the Quarter ing the last day of			Contracted between				Of		Of Persons not of Full Age.				Cases in which		
June.	September.	December.	Bachelors and Spinsters.	Bachelors and Widows.	Widowers and Spinsters.	Widowers and Widows.	Widowers.	Widows.	Men.	Women.	Men.	Women.	Both signed.	One signed.	
															14. ESSEX—*continued.*
16	17	26	63	3	1	4	5	7	1	16	31	27	15	28	ORSETT.
17	25	23	65	4	6	2	8	6	4	18	30	21	14	23	BILLERICAY.
35	39	85	156	10	15	7	22	17	11	40	91	63	47	69	CHELMSFORD.
28	31	40	94	8	9	5	14	13	2	28	57	50	35	37	ROCHFORD.
35	41	39	131	5	15	10	25	15	7	28	55	52	30	47	MALDON.
35	48	77	162	10	15	9	24	19	7	30	84	90	55	64	TENDRING.
47	56	110	213	13	24	9	33	24	10	46	45	75	22	76	COLCHESTER.
26	34	60	140	9	10	9	19	18	9	50	82	72	47	60	LEXDEN.
22	18	38	74	2	9	3	12	5	13	25	56	38	22	30	WITHAM.
23	21	64	107	1	13	8	21	9	13	30	73	83	64	28	HALSTEAD.
23	31	58	101	4	21	10	31	14	9	27	58	60	37	44	BRAINTREE.
18	19	30	95	5	11	7	18	12	7	24	67	56	43	37	DUNMOW.
22	22	57	100	4	12	7	19	11	11	27	65	47	38	36	SAFFRON WALDEN.
															15. SUFFOLK.
22	22	75	122	3	12	3	15	6	7	32	86	86	70	32	RISBRIDGE.
51	42	99	199	4	20	7	27	11	18	52	119	113	81	70	SUDBURY.
27	30	79	134	4	14	5	19	9	11	38	88	76	58	48	COSFORD.
34	24	73	134	8	11	5	16	13	8	27	75	56	39	53	THINGOE.
24	24	26	76	3	14	7	21	10	7	31	31	38	18	23	BURY ST. EDMUNDS.
6	9	25	44	2	8	3	11	5	2	16	25	21	18	10	MILDENHALL.
25	27	55	112	5	18	6	24	11	12	26	57	60	38	41	STOW.
22	16	32	95	4	13	6	19	10	10	26	64	50	43	28	HARTISMERE.
24	28	82	123	6	16	16	32	22	8	30	88	88	62	52	HOXNE.
27	9	62	94	6	16	4	20	10	5	24	61	52	37	39	BOSMERE.
22	22	38	75	7	11	5	16	12	1	12	43	33	24	28	SAMFORD.
79	91	104	267	17	39	18	57	35	22	59	67	87	35	84	IPSWICH.
28	33	83	152	7	12	7	19	14	7	23	78	54	37	58	WOODBRIDGE.
31	28	64	122	3	17	5	22	8	6	30	66	65	43	45	PLOMESGATE.
36	31	92	174	3	13	2	17	5	8	37	79	62	46	49	BLYTHING.
20	19	36	74	5	10	3	13	6	2	9	47	41	30	24	WANGFORD.
32	42	62	149	5	24	9	33	14	12	43	62	55	31	55	MUTFORD.
															16. NORFOLK.
69	64	78	229	13	19	16	35	29	18	59	90	101	55	81	YARMOUTH.
6	20	20	50	2	3	3	6	5	5	15	31	22	16	21	FLEGG.
16	12	40	68	2	16	6	22	8	6	15	50	40	32	24	TUNSTEAD.
29	31	57	127	4	14	4	20	8	12	35	83	67	47	50	ERPINGHAM.
17	29	56	97	5	12	8	20	13	7	19	55	54	37	35	AYLSHAM.
16	6	33	61	2	4	3	7	5	3	8	25	27	16	20	ST. FAITHS.
151	218	214	587	27	82	60	142	87	67	135	200	202	118	226	NORWICH.
14	19	38	71	2	6	4	10	6	6	23	42	36	24	30	FOREHOE.
18	11	30	60	1	9	5	14	6	5	10	35	24	16	27	HENSTEAD.
17	16	20	63	3	3	2	5	5	4	16	31	37	22	24	BLOFIELD.
12	9	46	83	-	6	3	9	3	3	19	37	30	19	29	LODDON.
30	26	76	132	7	16	15	31	22	2	24	86	63	45	59	DEPWADE.
20	16	40	75	4	12	4	16	8	5	24	51	37	29	30	GUILTCROSS.
13	19	40	80	3	7	5	12	8	7	19	46	36	29	23	WAYLAND.
41	25	89	165	6	16	9	25	15	6	14	81	77	50	58	MITFORD.
30	21	53	103	13	20	5	25	18	8	20	61	46	32	43	WALSINGHAM.
21	20	44	97	5	12	4	16	9	3	11	57	50	35	37	DOCKING.
19	24	49	91	4	9	4	13	8	-	11	51	43	25	44	FREEBRIDGE LYNN.
24	30	50	120	6	15	11	26	17	16	21	27	43	13	44	KINGS LYNN.
27	28	63	112	2	18	7	25	9	6	23	57	60	37	43	DOWNHAM.
18	21	28	66	3	7	4	11	7	3	10	42	33	24	27	SWAFFHAM.
21	23	60	97	6	18	5	23	11	5	17	55	51	34	38	THETFORD.

RIAGES in the Year 1856—in DISTRICTS.

															17. WILTSHIRE.
22	30	53	109	5	15	7	22	12	13	24	51	53	34	38	HIGHWORTH.
10	12	31	67	1	8	1	9	2	4	7	27	25	14	24	CRICKLADE.
30	15	29	79	3	14	8	22	11	8	19	38	36	23	28	MALMSBURY.
28	40	47	113	3	14	7	21	10	10	21	50	42	25	42	CHIPPENHAM.
23	15	27	65	3	12	4	16	7	6	7	25	25	18	18	CALNE.
13	12	28	53	4	3	1	4	5	4	6	27	24	16	19	MARLBOROUGH.
27	30	53	112	6	16	12	28	18	8	19	68	68	49	58	DEVIZES.
23	23	32	92	5	8	6	14	11	8	10	22	39	18	25	MELKSHAM.
23	13	22	55	1	8	7	15	8	4	12	42	33	28	19	BRADFORD.
14	20	25	61	2	4	3	7	5	2	11	17	21	10	18	WESTBURY.
27	24	30	81	1	13	9	22	10	8	13	33	38	20	21	WARMINSTER.
14	24	41	72	5	8	8	16	13	2	14	39	41	21	33	PEWSEY.
12	13	22	48	3	2	3	5	6	-	7	19	18	11	15	AMESBURY.
21	27	33	82	6	14	4	18	10	5	15	21	33	14	28	ALDERBURY.
13	16	20	54	3	7	3	10	6	2	7	7	12	3	13	SALISBURY.
25	19	27	66	3	12	5	17	8	4	9	28	21	15	19	WILTON.
17	13	24	57	-	10	4	14	4	1	10	25	24	14	21	TISBURY.
12	13	19	45	2	8	4	12	6	3	6	22	33	17	21	MERE.

X.—NORTHERN COUNTI

No.	DISTRICTS.	AREA in Statute Acres.	POPULATION, 1851.	TOTAL MARRIAGES.	MARRIAGES. According to the Rites of the Established Church. Special Licence.	Licence.	Banns.	Superintendent Registrar's Certificate.	Not stated.	TOTAL.	Not according to the Rites of the Established Church. TOTAL.	In Registered Places. Roman Catholics.	Other Christian Denominations.	Superintendent Registrar's Office.	Quakers.
	38.—DURHAM.															
540	DARLINGTON	62,952	21,618	259	-	60	63	55	5	183	76	23	5	46	2
541	STOCKTON	127,727	52,934	687	-	117	277	57	-	451	236	70	44	122	-
542	AUCKLAND	59,203	30,083	396	-	36	163	34	-	233	163	42	7	114	-
543	TEESDALE	174,162	19,813	187	-	28	76	7	16	127	60	11	3	46	-
544	WEARDALE	90,533	14,567	116	-	15	56	9	13	93	23	4	3	16	-
545	DURHAM	98,268	55,951	521	1	57	260	32	8	358	163	82	3	73	-
546	EASINGTON	38,493	21,795	181	-	17	134	7	-	158	23	22	-	1	-
547	HOUGHTON-LE-SPRING	16,202	19,564	122	-	16	89	-	-	105	17	13	2	2	-
548	CHESTER-LE-STREET	33,079	20,907	125	-	17	94	-	6	117	8	6	-	2	-
549	SUNDERLAND	11,944	70,576	900	-	126	608	16	2	752	148	71	26	48	2
550	SOUTH SHIELDS	15,477	35,790	393	-	38	293	-	1	332	41	18	15	8	-
551	GATESHEAD	25,943	48,081	450	-	32	233	8	7	280	150	34	4	112	-
	39. NORTHUMBERLD.														
552	NEWCASTLE-UPON-TYNE	7,102	89,156	1501	-	202	931	31	-	1164	337	154	38	184	-
553	TYNEMOUTH	39,737	64,248	626	-	100	435	-	-	535	91	42	38	10	-
554	CASTLE WARD	88,587	13,897	45	-	15	26	-	-	41	4	1	-	3	-
555	HEXHAM	198,586	30,436	194	-	32	85	1	-	136	58	3	3	32	-
556	HALTWHISTLE	89,861	7,286	16	-	11	5	-	-	16	-	-	-	-	-
557	BELLINGHAM	235,861	6,553	28	-	14	7	-	1	22	6	1	3	-	-
558	MORPETH	95,429	18,127	66	-	14	23	-	8	45	21	6	7	8	-
559	ALNWICK	98,935	21,122	87	-	21	33	11	-	65	22	9	11	-	-
560	BELFORD	41,753	6,871	11	-	3	4	-	1	8	3	-	3	-	-
561	BERWICK	57,975	24,093	94	-	18	19	-	3	40	54	18	32	4	-
562	GLENDALE	142,305	14,548	82	-	7	13	-	1	21	11	-	8	3	-
563	ROTHBURY	159,168	7,431	17	-	7	7	-	1	15	2	1	1	-	-
	40.—CUMBERLAND.														
564	ALSTON	35,060	6,816	25	-	6	14	-	-	20	5	-	5	-	-
565	PENRITH	181,296	22,207	118	-	52	30	11	1	94	24	1	1	21	1
566	BRAMPTON	93,473	11,321	50	-	20	9	2	-	31	5	-	1	4	-
567	LONGTOWN	86,871	9,696	29	-	17	12	-	-	29	-	-	-	-	-
568	CARLISLE	70,810	41,557	193	-	56	44	14	4	119	75	15	3	57	-
569	WIGTON	176,529	23,661	96	-	49	24	9	2	84	12	8	2	6	1
570	COCKERMOUTH	156,025	38,510	295	-	74	60	8	12	154	51	13	4	29	5
571	WHITEHAVEN	99,203	33,614	305	-	91	51	33	18	173	132	36	9	87	-
572	BOOTLE	100,066	6,008	25	-	14	9	2	-	25	-	-	-	-	-
	41. WESTMORLAND.														
573	EAST WARD	177,910	13,860	80	-	47	31	-	1	79	1	-	1	-	-
574	WEST WARD	130,523	8,155	43	-	21	21	-	1	43	-	-	-	-	-
575	KENDAL	189,134	36,572	232	-	77	102	17	4	200	32	7	5	18	2

XI.—MONMOUTHSHIRE AND WALE

	42. MONMOUTHSHIRE.														
576	CHEPSTOW	81,255	19,057	122	-	29	77	-	1	107	15	6	9	-	-
577	MONMOUTH	101,791	27,379	184	-	6	98	2	24	130	54	1	52	1	-
578	ABERGAVENNY	88,176	59,229	594	-	40	295	1	4	340	254	15	213	26	-
579	PONTYPOOL	51,429	27,993	331	-	18	233	1	2	254	77	23	26	28	-
580	NEWPORT	110,255	43,472	568	-	62	209	1	1	280	258	68	67	123	-
	43.—SOUTH WALES.														
	GLAMORGANSHIRE.														
581	CARDIFF	117,797	46,491	669	-	99	170	7	12	288	381	102	191	88	-
582	MERTHYR TYDFIL	112,886	76,804	1159	-	45	345	10	-	400	739	131	301	303	-
583	BRIDGEND	109,511	23,422	230	-	38	145	-	2	185	45	-	38	7	-
584	NEATH	162,817	46,471	486	-	38	188	-	38	264	172	-	28	143	1
585	SWANSEA	105,769	46,907	493	-	110	225	2	12	349	144	34	31	77	-
	CARMARTHENSHIRE.														
586	LLANELLY	73,451	23,597	212	-	33	95	1	-	129	80	-	77	6	-
587	LLANDOVERY	154,772	15,055	99	-	14	33	2	6	55	44	-	41	3	-
588	LLANDILOFAWR	97,207	17,968	140	-	17	95	3	2	117	23	-	23	-	-
589	CARMARTHEN	172,546	38,142	287	-	24	127	5	27	183	104	2	78	24	-
	PEMBROKESHIRE.														
590	NARBERTH	134,903	22,130	124	-	10	66	-	14	90	34	-	25	9	-
591	PEMBROKE	76,276	22,980	246	-	35	103	18	10	166	80	3	13	64	-
592	HAVERFORDWEST	170,861	39,382	297	-	74	75	15	4	168	129	-	35	186	-
	CARDIGANSHIRE.														
593	*CARDIGAN*	85,481	20,186	122	-	55	45	-	1	81	41	-	41	-	-
594	*NEWCASTLE-IN-EMLYN*	113,346	20,173	125	-	9	49	5	2	65	19	-	19	-	-
595	*LAMPETER*	75,710	9,374	61	-	5	40	-	2	39	11	-	11	-	-

RRIAGES in the Year 1856—in DISTRICTS—*continued.*

MARRIAGES.											Signed the Marriage Register with Marks.				DISTRICTS.
tered in the Quarter ing the last day of			Contracted between				Of		Of Persons not of Full Age.				Cases in which		
June.	September.	December.	Bachelors and Spinsters.	Bachelors and Widows.	Widowers and Spinsters.	Widowers and Widows.	Widowers.	Widows.	Men.	Women.	Men.	Women.	Both signed.	One signed.	
															18.—DORSETSHIRE.
29	26	31	80	1	18	2	20	3	7	23	42	45	25	37	SHAFTESBURY.
21	16	19	60	-	7	1	8	1	1	12	23	27	17	16	STURMINSTER.
23	28	29	97	-	7	3	10	3	15	21	36	33	17	35	BLANDFORD.
30	40	42	115	4	12	8	20	12	9	21	53	34	19	49	WIMBORNE.
23	23	26	81	3	12	6	18	11	10	9	30	28	18	22	POOLE.
20	30	36	93	3	6	5	11	8	6	16	36	25	14	33	WAREHAM.
41	40	49	130	2	15	8	23	10	16	32	30	39	13	43	WEYMOUTH.
54	56	43	143	7	16	4	20	11	4	25	60	61	36	51	DORCHESTER.
17	23	18	63	4	7	4	11	8	7	10	24	29	16	21	SHERBORNE.
22	13	23	58	2	5	4	9	6	3	6	25	27	19	14	BEAMINSTER.
29	34	30	159	5	3	13	16	18	15	16	65	76	50	41	BRIDPORT.
															19.—DEVONSHIRE.
35	28	41	128	4	13	2	15	6	5	9	54	45	28	43	AXMINSTER.
40	27	23	100	2	16	1	17	3	6	9	39	37	19	38	HONITON.
73	69	66	225	8	36	10	46	18	7	34	59	67	34	58	ST. THOMAS.
70	137	95	323	25	42	27	69	52	8	27	65	73	32	74	EXETER.
109	97	87	315	12	34	11	45	23	13	37	61	65	31	64	NEWTON ABBOT.
62	53	63	210	4	13	5	18	9	8	40	62	56	28	62	TOTNES.
27	25	28	98	6	5	6	11	12	5	13	29	37	17	32	KINGSBRIDGE.
17	23	28	74	5	10	4	14	9	2	13	28	30	18	22	PLYMPTON ST. MARY.
141	199	192	573	43	60	36	96	79	26	97	155	254	91	227	PLYMOUTH.
64	88	73	252	24	16	9	25	33	16	46	111	138	73	103	EAST STONEHOUSE.
154	227	165	600	73	42	30	72	103	31	142	176	273	105	239	STOKE DAMEREL.
55	42	48	159	4	15	9	24	15	20	40	66	80	39	68	TAVISTOCK.
29	16	25	91	1	5	1	6	2	4	19	32	37	25	19	OKEHAMPTON.
22	25	32	89	2	7	6	15	8	-	9	40	41	29	23	CREDITON.
69	46	49	195	4	13	14	27	18	5	17	65	75	43	54	TIVERTON.
33	27	26	107	7	4	4	8	11	3	21	34	43	21	35	SOUTH MOLTON.
73	65	57	220	4	18	13	31	17	9	26	63	65	37	54	BARNSTAPLE.
32	31	27	121	-	13	5	18	5	8	18	42	52	26	42	TORRINGTON.
31	32	33	106	5	14	7	21	12	11	14	38	48	27	32	HIDEFORD.
23	9	17	64	2	3	4	7	6	3	9	27	24	16	19	HOLSWORTHY.
															20.—CORNWALL.
16	11	12	51	2	1	4	5	6	6	11	21	12	6	17	STRATTON.
17	14	15	47	2	7	1	8	3	5	18	17	23	11	18	CAMELFORD.
43	42	31	121	3	13	9	22	11	4	16	50	49	32	35	LAUNCESTON.
30	32	33	103	7	7	1	8	8	1	18	29	43	14	44	ST. GERMANS.
68	71	67	217	7	21	8	29	15	22	72	97	120	62	93	LISKEARD.
34	40	42	116	1	11	3	14	4	5	24	46	58	30	44	BODMIN.
35	39	42	128	5	6	1	7	6	10	24	50	66	37	42	ST. COLUMB.
70	86	85	233	9	27	14	41	23	13	59	120	154	90	94	ST. AUSTELL.
90	74	70	238	5	28	9	37	14	14	59	103	119	67	88	TRURO.
38	48	46	127	14	20	9	29	23	6	25	44	54	30	38	FALMOUTH.
49	53	75	190	5	20	7	27	12	9	31	83	112	61	73	HELSTON.
169	139	141	414	15	36	17	53	32	50	141	254	311	204	157	REDRUTH.
100	106	148	385	10	33	12	45	22	32	92	143	213	100	156	PENZANCE.
4	6	6	17	1	1	-	1	1	1	2	2	1	1	1	SCILLY ISLANDS.
															21.—SOMERSETSHIRE.
24	19	26	82	1	8	4	12	5	2	11	39	26	18	29	WILLITON.
6	11	10	29	2	1	2	3	4	-	4	11	10	6	9	DULVERTON.
37	35	32	100	10	16	12	28	22	3	13	59	55	39	36	WELLINGTON.
75	86	85	245	10	44	12	56	22	11	24	95	115	69	72	TAUNTON.
79	55	73	229	13	24	14	38	27	12	41	104	112	61	94	BRIDGWATER.
28	27	27	87	-	14	5	19	5	7	12	49	50	31	37	LANGPORT.
49	37	44	151	6	15	4	19	10	9	15	75	80	49	57	CHARD.
48	35	54	140	6	23	6	29	12	10	21	56	82	40	58	YEOVIL.
34	27	39	108	3	13	3	16	6	3	10	54	63	37	43	WINCANTON.
45	37	50	128	8	27	14	41	22	14	32	52	67	33	53	FROME.
22	25	41	90	3	10	7	17	10	5	17	45	47	32	28	SHEPTON MALLET.
45	35	28	114	3	12	6	18	9	9	16	40	51	31	29	WELLS.
43	41	39	151	2	12	7	19	9	11	18	69	69	49	40	AXBRIDGE.
19	22	51	94	2	9	9	18	11	13	29	58	44	35	32	CLUTTON.
140	155	168	463	24	80	35	115	59	22	67	115	135	57	136	BATH.
23	37	28	102	2	8	5	13	7	15	32	45	56	35	31	KEYNSHAM.
78	74	64	221	13	30	12	42	25	20	52	69	83	39	74	BEDMINSTER.

RIAGES in the Year 1856—in DISTRICTS.

															22. GLOUCESTERSHIRE
286	223	254	944	55	112	68	180	123	74	187	246	363	149	311	BRISTOL.
119	144	165	436	20	55	31	84	51	35	63	113	165	76	128	CLIFTON.
24	12	30	69	3	8	4	12	7	2	14	46	40	24	38	CHIPPING SODBURY.
22	12	26	60	3	5	-	5	3	7	22	34	34	17	34	THORNBURY.
17	18	24	59	2	10	7	17	9	4	9	16	22	11	16	DURSLEY.
24	29	41	108	3	1	4	5	7	13	38	49	51	35	30	WESTBURY-ON-SEVERN.
24	14	32	71	2	6	3	9	5	4	14	37	40	27	23	NEWENT.

Ages of 184,516 Persons who were married in England in the Year 1856.

The Total Number of Marriages solemnized in England in the Year 1856 was 159,337; the precise Ages of both Parties were specified in 92,258 instances.*

Ages of 92,258 Men and 92,258 Women married in England in the Year 1856.

	15–	16–	17–	18–	19–	20–	25–	30–	35–	40–	45–	50–	55–	60–	65–	70–	75–	80–	Total.
Men	1	2	46	366	1838	42544	21244	9637	4946	3252	1954	1326	887	551	284	91	28	9	92,258
Women	16	190	951	3628	6770	45651	18406	7316	3899	2440	1371	878	399	196	73	17	6	–	92,258

Ages of 80,148 Bachelors and 83,889 Spinsters married in 1856.

	15–	16–	17–	18–	19–	20–	25–	30–	35–	40–	45–	50–	55–	60–	65–	70–	75–	80–	Total.
Bachelors	1	2	46	366	1837	42222	22824	7814	2906	1289	482	230	94	30	16	4	2	2	80,148
Spinsters	16	190	951	3628	6770	45194	17146	6751	2901	1103	476	222	55	23	5	2	–	–	83,889

Ages of 12,110 Widowers and 8,369 Widows married in 1856.

	15–	16–	17–	18–	19–	20–	25–	30–	35–	40–	45–	50–	55–	60–	65–	70–	75–	80–	Total.
Widowers	–	–	–	–	1	322	1490	2021	2051	1993	1472	1168	743	551	248	87	23	7	12,110
Widows	–	–	–	–	4	457	1350	1565	1538	1337	893	656	305	173	66	15	6	–	8,369

Ages of 92,258 Husbands and their Wives, in combination.

Years.	Ages of Wives: 15–	16–	17–	18–	19–	20–	25–	30–	35–	40–	45–	50–	55–	60–	65–	70–	75–	80–	Total Husbands.	Ages of Husbands.
15–	–	–	–	–	–	1	–	–	–	–	–	–	–	–	–	–	–	–	1	15–
16–	–	–	–	2	–	–	–	–	–	–	–	–	–	–	–	–	–	–	2	16–
17–	–	5	11	12	6	10	2	–	–	–	–	–	–	–	–	–	–	–	46	17–
18–	1	14	50	100	96	116	9	2	–	–	–	–	–	–	–	–	–	–	388	18–
19–	3	25	103	309	547	703	48	7	–	–	–	–	–	–	–	–	–	–	1,938	19–
20–	10	106	613	2511	4802	28804	4836	592	90	23	6	1	–	–	–	–	–	–	42,544	20–
25–	–	31	146	495	1042	12019	8175	1829	388	108	15	4	1	–	–	–	–	–	24,244	25–
30–	1	7	21	85	162	2855	3350	2283	752	254	45	11	2	1	–	–	–	–	9,807	30–
35–	–	–	4	16	35	699	1284	1305	1097	353	122	26	4	–	–	1	–	–	4,946	35–
40–	1	–	2	4	14	234	491	754	775	664	227	75	10	1	–	–	–	–	3,253	40–
45–	–	–	1	2	4	58	173	296	445	461	354	123	32	4	3	–	–	–	1,954	45–
50–	–	1	–	2	1	31	73	145	221	325	237	237	65	14	2	2	–	–	1,360	50–
55–	–	–	–	–	–	17	22	64	89	137	100	107	94	35	3	–	–	–	667	55–
60–	–	–	–	–	1	7	15	26	39	77	106	129	95	77	10	1	–	–	581	60–
65–	–	–	–	–	–	3	4	13	10	30	33	40	45	30	41	5	1	–	254	65–
70–	–	–	–	–	–	1	3	4	5	9	15	12	10	16	11	5	2	–	91	70–
75–	–	–	–	–	–	1	1	2	3	1	1	3	2	7	3	2	2	–	28	75–
80–	–	–	–	–	–	–	1	3	1	–	–	–	–	2	–	2	–	–	9	80–
																			92,258	Husbands.
Total Wives	16	190	951	3628	6770	45651	18406	7316	3899	2440	1371	878	399	196	73	17	6	–	92,258	Wives.

The Table read *vertically* shows the number of *Wives* at each age, with the ages of their Husbands when married:—Thus, Of 45,651 *Wives* of the age 20 and under 25 years *One* married a Husband aged 15; *Ten* married Husbands aged 17; *One hundred and sixteen* married Husbands aged 18; *Seven hundred and five* married husbands aged 19 years, &c.

Read *horizontally* the Table shows the number of *Husbands* at each age, with the ages of their Wives when married:—Thus, Of 42,544 Husbands of the age of 20 and under 25 years *Ten* married Wives aged 15; *One hundred and six* married Wives aged 16 years, &c.

Ages of 76,154 Bachelors and 76,154 Spinsters who intermarried in 1856.

Years.	Ages of Spinsters: 15–	16–	17–	18–	19–	20–	25–	30–	35–	40–	45–	50–	55–	60–	65–	70–	75–	80–	Total Bachelors.	Ages of Bachelors.
15–	–	–	–	–	–	1	–	–	–	–	–	–	–	–	–	–	–	–	1	15–
16–	–	–	–	2	–	–	–	–	–	–	–	–	–	–	–	–	–	–	2	16–
17–	–	5	11	12	6	10	2	–	–	–	–	–	–	–	–	–	–	–	46	17–
18–	1	14	50	100	96	116	9	2	–	–	–	–	–	–	–	–	–	–	388	18–
19–	3	25	103	309	546	697	45	5	–	–	–	–	–	–	–	–	–	–	1,924	19–
20–	10	105	607	2496	4841	28456	4436	429	50	4	2	–	–	–	–	–	–	–	41,436	20–
25–	–	30	142	471	992	11256	7300	1328	195	40	5	–	–	–	–	–	–	–	21,719	25–
30–	1	6	18	71	141	2255	2549	1501	329	69	7	–	–	–	–	–	–	–	6,947	30–
35–	–	–	2	9	22	418	708	643	446	72	20	2	1	–	–	–	–	–	2,843	35–
40–	1	–	1	2	5	97	202	238	185	130	31	6	–	–	–	–	–	–	899	40–
45–	–	–	1	–	1	19	47	62	69	75	37	6	–	–	–	–	–	–	317	45–
50–	–	1	–	1	–	4	16	20	26	53	15	14	5	–	–	–	–	–	141	50–
55–	–	–	–	–	–	3	6	10	9	2	10	8	4	2	–	–	–	–	54	55–
60–	–	–	–	–	–	–	1	1	5	3	5	5	3	–	–	–	–	–	25	60–
65–	–	–	–	–	–	1	–	2	–	2	2	–	–	1	1	–	–	–	9	65–
70–	–	–	–	–	–	–	–	–	–	1	1	–	–	–	–	–	–	–	2	70–
75–	–	–	–	–	–	1	1	–	–	–	–	–	–	–	–	–	–	–	2	75–
80–	–	–	–	–	–	–	–	1	–	–	–	–	–	–	–	–	–	–	1	80–
																			76,154	Bachelors.
Total Spinsters	16	187	935	3363	6650	43334	15282	4248	1315	431	155	61	19	3	1	–	–	–	76,154	Spinsters.

* *In the other cases the column of the Register headed "Age" is filled in by the Officiating Minister or Registrar with the words "of full Age," "Minor," "Under Age," as the case may be; thus losing the information afforded by a precise statement of the age of persons at the time of marriage.*

RIAGES in the Year 1856—in DISTRICTS—*continued.*

MARRIAGES.											Signed the Marriage Register with Marks.				DISTRICTS.
ed in the Quarter g the last day of			Contracted between				Of		Of Persons not of Full Age.				Cases in which		
June.	September.	December.	Bachelors and Spinsters.	Bachelors and Widows.	Widowers and Spinsters.	Widowers and Widows.	Widowers.	Widows.	Men.	Women.	Men.	Women.	Both signed.	One signed.	
															22.—GLOUCESTERSH.—*cont.*
73	98	129	307	25	52	11	43	36	15	57	94	89	44	95	GLOUCESTER.
13	6	20	44	1	3	2	5	3	2	7	9	14	6	11	WHEATENHURST.
74	63	92	224	5	24	16	40	21	17	35	69	101	51	68	STROUD.
9	19	13	35	-	5	2	7	2	1	9	11	6	5	11	TETBURY.
24	22	61	119	2	18	5	23	7	11	20	46	47	23	47	CIRENCESTER.
21	13	31	69	1	9	1	10	2	7	15	31	30	20	21	NORTHLEACH.
12	11	22	46	2	7	1	8	3	-	11	18	13	8	15	STOW-ON-THE-WOLD.
13	5	20	42	-	6	1	7	1	2	10	26	24	19	12	WINCHCOMB.
96	101	126	324	11	48	15	63	26	18	37	69	62	24	83	CHELTENHAM.
16	17	28	64	6	7	5	12	11	4	17	33	21	20	24	TEWKESBURY.
															23.—HEREFORDSHIRE.
12	20	14	51	6	5	3	8	9	1	10	31	25	17	22	LEDBURY.
34	31	35	95	5	8	2	10	7	2	15	40	54	21	34	ROSS.
88	78	85	248	20	28	17	45	37	12	33	120	101	63	95	HEREFORD.
17	18	13	38	3	4	3	7	6	-	2	17	20	15	11	WEOBLY.
22	18	20	63	2	7	4	11	6	-	9	38	40	24	30	BROMYARD.
41	21	23	84	4	8	6	14	10	5	9	40	36	24	28	LEOMINSTER.
															24.—SHROPSHIRE.
39	23	37	111	9	10	3	13	12	2	17	52	53	20	45	LUDLOW.
21	14	17	53	5	4	1	5	6	3	8	27	26	13	27	CLUN.
10	7	5	25	2	2	-	2	2	-	5	16	12	8	12	CHURCH STRETTON.
16	7	13	40	4	-	1	1	5	1	6	26	19	15	15	CLEOBURY MORTIMER.
38	15	22	81	3	5	3	8	6	2	14	40	47	30	27	BRIDGNORTH.
26	25	30	92	9	6	5	11	14	4	13	47	55	35	30	SHIFFNAL.
51	34	46	146	7	10	7	17	14	13	36	67	89	53	50	MADELEY.
31	23	24	72	4	10	6	16	10	3	12	48	43	21	29	ATCHAM.
87	52	74	207	22	23	9	32	31	16	36	52	87	35	69	SHREWSBURY.
47	37	55	159	4	8	10	18	14	3	8	63	75	44	50	OSWESTRY.
21	15	19	63	4	7	3	10	7	2	11	24	32	22	12	ELLESMERE.
19	8	24	61	3	5	3	8	6	-	12	36	39	27	21	WEM.
17	15	27	58	6	12	3	15	9	3	8	24	41	21	23	WHITCHURCH.
28	12	31	73	6	10	1	11	7	2	17	38	42	29	22	MARKET DRAYTON.
50	55	61	168	9	21	7	28	16	4	18	115	124	91	51	WELLINGTON.
23	21	24	80	2	4	4	8	6	7	10	43	47	34	22	NEWPORT.
															25.—STAFFORDSHIRE.
47	40	38	145	11	22	5	27	16	14	37	60	74	43	48	STAFFORD.
37	34	34	129	3	14	11	25	14	4	37	69	83	51	41	STONE.
39	37	54	132	9	23	14	37	23	19	38	68	81	48	53	NEWCASTLE-UNDER-LYME.
134	126	151	410	33	43	34	77	67	37	99	239	334	192	189	WOLSTANTON.
135	180	235	580	40	52	44	96	84	61	176	281	404	217	251	STOKE-UPON-TRENT.
35	34	49	123	5	20	10	30	15	16	29	47	76	37	40	LEEK.
28	32	40	114	6	12	6	18	12	15	32	32	60	30	32	CHEADLE.
25	29	21	77	8	13	1	14	9	5	12	24	28	13	28	UTTOXETER.
49	47	91	187	11	23	14	37	25	10	43	62	80	41	60	BURTON-UPON-TRENT.
20	13	24	61	3	4	4	8	7	7	27	25	21	14	18	TAMWORTH.
43	58	66	144	4	27	10	37	14	3	39	54	46	21	58	LICHFIELD.
29	20	30	73	5	14	7	21	12	3	13	39	41	27	30	PENKRIDGE.
276	261	322	909	63	84	67	151	130	80	329	530	678	434	340	WOLVERHAMPTON.
104	112	104	347	23	30	22	52	45	54	159	197	263	161	138	WALSALL.
200	185	205	627	44	60	35	95	79	83	279	285	403	221	246	WEST BROMWICH.
341	329	438	1170	60	100	91	191	151	198	545	814	1000	707	400	DUDLEY.
															26.—WORCESTERSHIRE.
112	126	137	369	14	41	35	76	49	66	172	251	305	215	123	STOURBRIDGE.
53	63	73	184	8	27	10	37	18	24	56	92	114	68	70	KIDDERMINSTER.
23	9	13	44	3	4	2	6	5	2	5	27	25	17	16	TENBURY.
34	19	22	78	5	6	5	11	10	4	14	43	58	29	23	MARTLEY.
64	73	78	215	20	30	13	45	33	15	46	72	97	50	69	WORCESTER.
20	25	43	90	3	17	2	19	5	5	12	58	36	25	24	UPTON-ON-SEVERN.
21	20	34	80	2	7	1	8	3	7	15	41	46	28	31	EVESHAM.
22	26	31	82	5	9	1	10	6	-	13	42	39	23	35	PERSHORE.
51	31	48	133	5	11	5	16	10	13	37	44	55	29	41	DROITWICH.
36	32	42	114	5	11	6	17	11	11	29	67	78	52	41	BROMSGROVE.
165	155	179	531	17	59	23	62	40	29	82	93	106	46	107	KINGS NORTON.
															27.—WARWICKSHIRE.
432	468	607	1511	108	161	128	289	236	111	363	567	847	411	592	BIRMINGHAM.
169	206	253	617	45	67	42	109	87	47	152	185	261	115	216	ASTON.
17	8	27	49	4	4	3	7	7	2	8	19	19	11	16	MEREDEN.
15	18	22	51	5	5	4	7	9	8	15	19	25	11	22	ATHERSTONE.
19	21	40	74	4	16	5	21	9	9	18	32	37	26	37	NUNEATON.
26	53	44	110	1	16	6	22	7	17	48	61	93	53	48	FOLESHILL.
108	128	148	385	21	44	28	70	47	54	142	139	233	100	172	COVENTRY.
29	27	53	110	1	13	5	18	6	10	17	34	39	15	34	RUGBY.
16	11	28	67	1	2	5	7	6	5	15	14	18	6	20	SOLIHULL.
84	81	120	282	12	38	18	56	50	13	57	63	70	31	71	WARWICK.
44	26	48	118	5	13	5	18	10	3	22	32	37	25	39	STRATFORD-ON-AVON.
18	18	30	83	2	4	5	9	7	9	22	41	43	30	24	ALCESTER.
25	18	62	115	6	13	4	17	10	9	27	53	42	25	45	SHIPSTON-ON-STOUR.
14	9	30	47	3	5	5	10	8	5	11	22	30	13	16	SOUTHAM.

VII.—NORTH MIDLAND COUNTIES.

No.	DISTRICTS.	Area in Statute Acres.	Population, 1851.	TOTAL MARRIAGES.	MARRIAGES. According to the Rites of the Established Church. Special License.	License.	Banns.	Superintendent Registrar's Certificate.	Not stated.	TOTAL.	Not according to the Rites of the Established Church. TOTAL.	In Registered Places. Roman Catholics.	Other Christian Denominations.	Superintendent Registrar's Office.	Quakers.	Jews.
	28.—LEICESTERSHIRE.															
408	Lutterworth	59,031	16,194	101	-	11	67	-	12	90	11	-	11	-	-	-
409	Market Harborough	64,094	15,839	108	-	12	66	-	17	95	13	-	10	3	-	-
410	Billesdon	50,721	7,009	51	-	12	37	-	1	50	1	-	-	1	-	-
411	Blaby	34,207	14,190	100	-	7	83	-	-	90	10	-	7	3	-	-
412	Hinckley	28,070	16,558	111	-	11	73	-	1	85	26	4	12	10	-	-
413	Market Bosworth	53,526	13,933	88	-	11	60	-	9	80	8	-	8	-	-	-
414	Ashby-de-la-Zouch	50,942	25,895	170	-	18	117	-	-	135	35	6	10	19	-	-
415	Loughborough	45,550	25,368	210	-	27	122	31	2	182	28	2	18	8	-	-
416	Barrow-on-Soar	47,868	20,059	109	-	13	74	1	11	99	10	-	5	5	-	-
417	Leicester	3,960	60,642	644	-	68	397	38	1	504	140	15	55	68	2	-
418	Melton Mowbray	98,077	20,533	119	-	16	67	3	13	99	20	1	12	7	-	-
	29.—RUTLANDSHIRE.															
419	Oakham	57,090	11,513	81	-	18	57	-	-	75	6	-	2	4	-	-
420	Uppingham	52,698	12,759	72	-	12	54	-	1	67	5	-	5	-	-	-
	30.—LINCOLNSHIRE.															
421	Stamford	52,858	19,755	134	-	21	79	1	7	108	26	3	15	8	-	-
422	Bourn	100,994	22,302	155	-	25	115	1	11	152	3	-	3	-	-	-
423	Spalding	70,181	21,200	167	-	21	127	3	-	151	16	-	16	-	-	-
424	Holbeach	107,299	19,134	131	-	15	105	3	1	124	7	-	5	2	-	-
425	Boston	125,547	38,444	278	-	35	173	1	10	219	59	5	46	8	-	-
426	Sleaford	151,777	24,551	168	-	30	126	-	4	160	8	-	-	8	-	-
427	Grantham	103,929	29,850	208	-	41	129	2	16	188	20	2	17	1	-	-
428	Lincoln	158,920	42,062	340	-	61	175	-	18	254	86	1	80	5	-	-
429	Horncastle	115,588	25,089	208	-	37	140	1	4	182	26	-	26	-	-	-
430	Spilsby	140,269	28,937	178	-	27	106	-	29	162	10	-	5	5	-	-
431	Louth	170,708	33,427	295	-	32	172	1	19	224	71	-	53	16	-	-
432	Caistor	183,164	34,291	287	-	30	184	3	9	226	61	7	53	1	-	-
433	Glanford Brigg	165,470	33,786	238	-	30	170	6	3	209	29	-	22	7	-	-
434	Gainsborough	106,668	27,258	217	-	54	145	2	3	204	13	-	8	5	-	-
	31.—NOTTINGHAMSH.															
435	East Retford	86,797	22,758	168	-	23	107	-	19	149	19	-	9	10	-	-
436	Worksop	80,850	19,153	128	-	10	99	3	11	123	5	2	3	-	-	-
437	Mansfield	55,960	30,146	246	-	28	175	-	6	209	37	-	17	20	-	-
438	Basford	88,939	64,923	559	-	53	450	4	6	513	46	-	17	29	-	-
439	Radford	6,800	20,776	270	-	28	205	6	-	241	29	-	4	25	-	-
440	Nottingham	1,870	58,419	775	-	102	518	17	-	637	138	42	79	15	1	-
441	Southwell	117,452	23,016	149	-	29	105	-	3	137	12	-	3	9	-	-
442	Newark	93,884	30,348	260	-	41	117	20	11	189	71	3	28	40	-	-
443	Bingham	68,139	16,241	93	-	12	60	1	13	86	7	-	-	7	-	-
	32.—DERBYSHIRE.															
444	Shardlow	73,290	32,322	207	-	40	151	-	7	198	9	-	9	-	-	-
445	Derby	2,970	43,684	644	-	75	348	54	-	477	167	23	70	74	-	-
446	Belper	66,590	46,872	377	-	46	266	1	1	314	63	-	63	-	-	-
447	Ashborne	100,937	20,302	114	-	29	81	-	1	111	3	1	-	2	-	-
448	Chesterfield	94,825	45,795	378	-	55	246	10	3	314	64	27	19	18	-	-
449	Bakewell	107,905	29,880	188	-	48	109	1	2	160	28	8	8	12	-	-
450	Chapel-en-le-Frith	63,948	11,496	77	-	20	54	-	2	76	1	-	1	-	-	-
451	Hayfield	48,855	29,712	103	-	13	106	4	1	124	44	30	14	-	-	-

VIII.—NORTH WESTERN COUNTIES.

	33.—CHESHIRE.															
452	Stockport	30,709	90,208	1025	-	62	791	2	2	857	168	113	55	-	-	-
453	Macclesfield	81,561	63,327	487	-	56	356	19	-	431	56	43	12	-	1	-
454	Altrincham	73,665	34,043	182	-	47	116	7	9	179	3	-	3	-	-	-
455	Runcorn	45,776	25,797	206	-	33	155	6	2	196	10	4	5	1	-	-
456	Northwich	65,445	31,202	193	-	45	129	-	-	174	19	0	7	3	-	-
457	Congleton	52,889	30,512	259	-	51	147	34	1	233	26	16	7	3	-	-
458	Nantwich	111,128	35,941	222	-	59	138	-	13	210	12	-	7	5	-	-
459	Great Boughton (Chester)	107,555	52,950	493	-	115	288	19	18	440	53	27	20	6	-	-
460	Wirrall	112,110	37,157	340	-	97	189	2	13	231	89	64	24	1	-	-
	34.—LANCASHIRE.															
461	Liverpool	2,220	258,236	4221	-	846	2374	72	1	3293	928	765	68	82	-	-
462	West Derby	80,567	153,279	1310	-	340	679	13	3	1035	275	230	34	11	-	-
463	Prescot	56,859	56,074	500	-	45	321	-	1	367	133	117	13	3	-	-
464	Ormskirk	111,963	38,307	251	-	38	125	22	6	191	60	56	4	-	-	-
465	Wigan	47,018	77,530	763	-	84	523	26	-	633	180	142	32	6	-	-
466	Warrington	29,084	36,164	379	-	34	233	10	-	277	102	94	4	4	-	-
[illegible]	[illegible]	23,610	32,734	282	-	12	94	6	-	112	170	35	134	1	-	-
[illegible]	[illegible]	43,896	114,712	1009	-	72	685	56	1	814	105	62	85	58	-	-
		82,990	88,815	752	-	46	481	97	-	624	128	32	62	34	-	-

RIAGES in the Year 1856—in DISTRICTS.

MARRIAGES.											Signed the Marriage Register with Marks.				DISTRICTS.
rsd in the Quarter g the last day of			Contracted between				Of		Of Persons not of Full Age.				Cases in which		
June.	September.	December.	Bachelors and Spinsters.	Bachelors and Widows.	Widowers and Spinsters.	Widowers and Widows.	Widowers.	Widows.	Men.	Women.	Men.	Women.	Both signed.	One signed.	
															28.—LEICESTERSHIRE
27	15	35	80	5	12	4	16	9	6	19	36	33	21	37	LUTTERWORTH.
25	22	42	90	4	10	4	14	8	12	21	34	31	17	31	MARKET HARBOROUGH.
8	10	18	41	3	6	1	7	4	1	7	13	9	6	10	BILLESDON.
23	21	40	92	1	5	2	7	3	9	21	46	49	32	31	BLABY.
16	21	48	88	2	15	6	21	8	7	21	43	66	32	42	HINCKLEY.
13	17	41	71	2	10	5	15	7	3	22	29	36	21	23	MARKET BOSWORTH.
25	33	71	142	5	18	5	23	10	19	46	66	70	44	48	ASHBY-DE-LA-ZOUCH.
41	54	79	176	10	16	8	24	18	27	53	52	75	35	37	LOUGHBOROUGH.
29	26	33	93	1	9	7	16	8	4	30	39	47	29	28	BARROW-UPON-SOAR.
130	190	196	538	28	56	24	80	50	59	144	128	220	82	184	LEICESTER.
32	18	44	99	5	10	5	15	10	6	15	32	39	18	35	MELTON MOWBRAY.
															29.—RUTLANDSHIRE
17	17	27	69	2	7	3	10	5	5	11	12	17	6	17	OAKHAM.
15	15	25	56	2	10	4	14	6	3	10	16	16	8	16	UPPINGHAM.
															30.—LINCOLNSHIRE.
31	33	42	110	4	13	7	20	11	6	17	35	39	20	34	STAMFORD.
62	36	45	129	5	13	8	21	13	5	29	54	60	32	50	BOURN.
62	37	44	138	6	13	10	23	16	2	28	54	58	32	48	SPALDING.
39	33	39	111	6	10	4	14	10	6	32	53	47	30	40	HOLBEACH.
92	54	84	221	13	30	14	44	27	16	45	73	95	44	80	BOSTON.
58	40	44	148	8	11	1	12	9	6	32	57	68	36	53	SLEAFORD.
57	43	72	176	13	16	5	19	16	7	38	51	46	21	55	GRANTHAM.
123	71	79	281	15	21	23	44	38	13	51	82	98	41	98	LINCOLN.
69	45	55	169	9	13	6	19	15	11	43	63	78	40	61	HORNCASTLE.
58	55	47	140	6	19	7	26	13	9	34	49	52	25	51	SPILSBY.
108	83	73	234	11	39	11	50	22	17	61	86	103	45	99	LOUTH.
120	56	72	253	6	19	9	28	15	18	60	81	115	50	96	CAISTOR.
100	45	55	195	3	26	12	38	17	10	59	71	97	45	78	GLANFORD BRIGG.
62	50	53	161	8	18	10	28	18	11	57	55	74	27	75	GAINSBOROUGH.
															31.—NOTTINGHAMSH
43	30	30	124	8	16	10	26	18	9	28	37	67	23	58	EAST RETFORD.
37	33	31	111	5	7	5	12	10	2	24	30	27	14	29	WORKSOP.
46	66	84	194	9	28	15	43	24	20	44	79	122	55	91	MANSFIELD.
128	113	205	463	23	44	29	73	52	58	142	220	311	171	189	BASFORD.
55	61	105	213	10	29	18	47	28	25	59	62	109	44	83	RADFORD.
158	203	273	616	34	85	50	135	74	45	122	205	328	171	186	NOTTINGHAM.
38	39	45	124	3	15	7	22	10	7	26	47	45	29	34	SOUTHWELL.
100	44	73	210	8	34	8	42	16	8	36	53	79	30	72	NEWARK.
20	20	40	83	1	7	2	9	3	4	18	33	31	17	30	BINGHAM.
															32.—DERBYSHIRE.
49	45	78	170	8	21	8	29	16	15	41	54	61	32	51	SHARDLOW.
141	167	194	539	34	50	31	81	55	53	137	109	239	71	206	DERBY.
94	79	116	305	15	42	15	57	30	30	100	113	160	79	115	BELPER.
29	16	39	97	1	13	3	16	4	5	22	35	52	18	31	ASHBORNE.
88	84	106	317	13	30	18	48	31	33	109	130	169	93	113	CHESTERFIELD.
46	37	53	151	6	27	4	31	10	8	26	41	62	29	45	BAKEWELL.
23	12	24	59	3	12	3	15	6	2	8	12	23	8	19	CHAPEL-EN-LE-FRITH.
34	32	40	136	4	18	10	28	14	6	23	50	101	38	75	HAYFIELD.

IAGES in the Year 1856—in DISTRICTS.

															33.—CHESHIRE.
281	289	280	850	26	108	64	167	102	48	118	289	694	253	377	STOCKPORT.
195	116	137	373	17	63	34	97	51	39	114	134	253	102	123	MACCLESFIELD.
69	46	46	152	7	17	6	23	13	11	20	50	63	34	45	ALTRINCHAM.
69	47	66	167	8	21	10	31	18	11	30	87	106	70	53	RUNCORN.
89	45	71	162	6	20	5	25	11	11	43	87	106	66	61	NORTHWICH.
64	46	84	213	13	21	13	33	25	26	56	97	142	81	77	CONGLETON.
81	46	73	181	7	23	11	34	18	11	32	75	112	53	71	NANTWICH.
158	110	130	380	26	49	22	71	45	18	64	122	200	97	126	GREAT BOUGHTON (CHESTER.)
93	89	96	275	19	34	13	46	31	6	48	55	83	37	64	WIRRALL.
															34.—LANCASHIRE.
791	1139	1149	3229	337	867	239	626	376	259	910	1150	1961	974	1263	LIVERPOOL.
233	223	249	1694	67	130	59	209	126	57	317	206	348	144	223	WEST DERBY.
113	126	125	487	26	27	20	47	46	34	141	222	315	194	169	PRESCOT.
33	73	74	221	4	17	9	26	13	24	58	110	148	97	64	ORMSKIRK.
113	176	218	633	26	47	46	93	84	81	210	384	542	327	212	WIGAN.
95	106	116	319	19	25	16	41	35	36	97	192	265	173	111	WARRINGTON.
54	73	64	209	7	26	8	36	15	24	61	130	211	111	109	LEIGH.
130	220	270	824	57	96	53	149	90	70	196	301	672	353	351	BOLTON.
98	221	227	804	19	80	39	140	66	53	145	254	490	225	294	BURY.

VIII.—NORTH WESTERN COUNTIES.

	DISTRICTS.	Area in Statute Acres.	Population, 1851.	TOTAL MARRIAGES.	MARRIAGES. According to the Rites of the Established Church. Special Licence.	Licence.	Banns.	Superintendent Registrar's Certificate.	Not stated.	TOTAL.	MARRIAGES. Not according to the Rites of the Established Church. TOTAL.	In Registered Places. Roman Catholics.	Other Christian Denominations.	Superintendent Registrar's Office.	Quakers.	Jews.
	34.—LANCASHIRE—*cont.*															
470	Barton-upon-Irwell	23,279	31,585	355	-	44	271	2	-	317	38	16	22	-		
471	Chorlton	11,549	123,841	351	-	39	133	7	-	179	172	110	47	15		
472	Salford	4,830	87,223	376	-	25	168	16	6	215	161	117	41	3		
473	Manchester	12,628	228,433	4155	-	439	3209	10	38	3696	459	389	45	25	3	17
474	Ashton	38,657	119,199	1097	-	39	652	172	2	865	232	140	89	3		
475	Oldham	16,872	86,788	637	-	11	506	34	-	551	86	62	23	1		
476	Rochdale	40,340	72,515	796	-	28	563	30	1	622	174	46	104	24		
477	Haslingden	20,681	50,424	555	-	29	161	103	-	293	262	51	69	142		
478	Burnley	54,126	63,868	601	-	43	220	88	-	351	250	30	102	118		
479	Clitheroe	114,697	22,368	142	-	39	71	7	-	117	25	10	13	3		
480	Blackburn	43,569	90,738	956	-	53	544	81	2	680	276	126	82	68		
481	Chorley	52,213	37,701	287	-	28	177	9	1	215	72	64	7	1		
482	Preston	68,035	90,545	1033	-	96	465	145	-	706	327	207	53	67		
483	Fylde	76,397	22,002	156	-	38	47	22	16	123	33	27	6	-		
484	Garstang	62,617	12,695	72	-	19	29	3	1	52	20	20	-	-		
485	Lancaster	138,746	34,660	306	-	75	122	55	4	256	50	19	8	23	3	
486	Ulverstone	135,043	30,556	241	-	68	118	14	2	202	39	11	1	27	-	

IX.—YORKSHIRE.

	35.—WEST RIDING.															
487	Sedbergh	52,882	4,574	23	-	4	22	1	-	27	1	-	-	-	1	
88	Settle	154,591	13,762	75	-	30	43	-	1	74	1	1	-	-		
489	Skipton	150,165	28,766	222	-	33	117	8	24	182	40	5	12	23		
490	Pateley Bridge	74,275	9,334	34	-	2	31	1	-	34	-	-	-	-		
491	Ripon	70,590	16,041	150	-	50	67	7	-	104	26	-	4	22		
492a	Great Ouseburn	51,808	12,167	71	-	18	41	-	-	59	12	1	-	11		
492b	Knaresborough	39,942	15,473	137	-	23	54	16	9	102	35	3	5	27		
492c	Wetherby	22,367	5,129	62	-	21	23	4	-	48	14	4	3	7		
493	Otley	75,523	28,541	235	-	31	134	17	2	184	52	7	4	40	1	
494	Keighley	46,052	45,903	344	-	18	150	32	-	200	144	13	21	110	-	
495	Todmorden	26,920	29,727	117	-	5	78	4	-	87	30	-	18	12	-	
496	Saddleworth	18,280	17,799	66	-	8	52	3	-	63	3	1	2	-	-	
497	Huddersfield	66,560	123,860	982	-	54	795	31	3	883	99	16	60	23	-	
498	Halifax	51,784	120,958	1034	-	70	693	57	2	822	212	37	85	90	-	
499	Bradford	40,534	181,964	1663	-	56	1352	12	3	1423	240	116	81	43	-	
500	Hunslet	39,921	88,679	326	-	17	202	5	19	243	83	-	30	49	4	
501	Leeds	2,100	101,343	1611	-	112	1248	19	-	1379	232	150	48	34	-	
502	Dewsbury	24,456	71,768	758	-	60	459	138	1	658	100	34	62	4	-	
503	Wakefield	40,140	48,956	442	-	52	331	8	15	406	36	22	7	3	4	
504a	Pontefract	66,135	29,937	238	-	29	135	15	12	191	47	11	14	22	-	
504b	Hemsworth	33,870	8,158	58	-	17	39	2	-	58	-	-	-	-	-	
505	Barnsley	35,376	34,980	297	-	23	231	17	-	271	26	10	5	11	-	
506	Wortley	85,790	32,012	245	-	27	210	1	-	238	7	-	5	2	-	
507	Ecclesall Bierlow	20,860	37,914	108	-	10	60	22	-	92	16	-	8	5	3	
508	Sheffield	10,590	105,623	1702	-	112	1545	12	2	1671	121	73	34	13	-	1
509	Rotherham	50,591	33,082	396	-	36	272	3	4	315	51	26	20	5	-	
510	Doncaster	109,031	34,675	276	-	55	175	5	2	237	39	2	23	14	-	
511	Thorne	71,946	15,886	112	-	26	78	-	-	104	8	-	6	2	-	
512	Goole	40,908	13,686	110	-	28	73	7	2	110	-	-	-	-	-	
513	Selby *	56,014	15,672	100	-	31	44	1	3	79	21	14	5	2	-	
514	Tadcaster *	76,111	19,710	127	-	29	63	4	11	107	20	10	-	10	-	
	36.—E. RIDING (*with York*).															
515	York	83,430	54,324	597	-	165	256	7	1	429	168	53	24	87	4	
516	Pocklington	107,636	16,098	123	-	19	64	-	26	109	14	4	5	5	-	
517	Howden	72,253	14,436	143	-	34	83	-	-	117	26	24	2	-	-	
518	Beverley	78,434	20,040	133	-	25	93	-	-	118	15	-	6	9	-	
519	Sculcoates	45,084	44,719	515	-	68	330	21	8	427	88	37	23	28	-	
520	Hull	1,827	50,670	640	-	161	392	16	-	569	71	-	26	39	6	
521	Patrington	88,872	9,407	50	-	13	37	-	-	50	-	-	-	-	-	
522	Skirlaugh	67,028	9,279	69	-	20	39	-	3	62	7	1	4	2	-	
523	Driffield	105,114	18,265	150	-	38	75	1	1	115	35	-	15	20	-	
524	Bridlington	67,984	14,322	89	-	35	46	-	3	84	5	-	2	3	-	
	37.—NORTH RIDING.															
525	Scarborough	81,460	24,615	253	-	74	142	-	1	217	36	4	18	14	-	
526	Malton	112,407	23,128	166	-	43	105	2	4	154	12	1	2	9	-	
527	Easingwold	63,603	10,211	70	-	24	39	-	4	67	3	-	-	3	-	
528	Thirsk	62,444	12,760	82	-	29	37	1	9	76	6	-	2	4	-	
529	Helmsley	150,487	12,455	91	-	34	53	-	-	87	4	3	1	-	-	
530	Pickering	88,062	9,978	87	-	39	43	1	2	85	2	-	2	-	-	
531	Whitby	90,371	21,592	172	-	63	59	15	15	152	20	9	4	7	-	
532	Guisborough	96,862	12,202	173	-	46	78	1	41	166	7	-	-	7	-	
533	Stokesley	60,374	8,666	92	-	27	61	-	1	89	3	1	-	1	3	
534	Northallerton	68,342	12,460	88	-	31	43	-	9	83	5	-	1	4	-	
535	Bedale	45,588	8,980	57	-	23	31	1	-	55	2	-	-	2	-	
536	Leyburn	84,918	10,057	60	-	21	31	-	6	58	2	-	-	2	-	
537	Askrigg	77,208	5,635	37	-	17	17	3	-	37	-	-	-	-	-	
538	Reeth	70,267	6,890	50	-	15	35	-	-	50	-	-	-	-	-	
539	Richmond	78,569	13,846	109	1	37	47	3	10	98	11	5	-	6	-	

* In the constitution of the Selby and Tadcaster Districts in April 1856, Riggin (with a population of 243 in 1851) from the latter to the former, and the townships of Little Fenton and

MARRIAGES in the Year 1856—in DISTRICTS—*continued.*

MARRIAGES.															
ed in the Quarter the last day of			Contracted between				Of		Of Persons not of Full Age.		Signed the Marriage Register with Marks.				DISTRICTS.
													Cases in which		
June.	September.	December.	Bachelors and Spinsters.	Bachelors and Widows.	Widowers and Spinsters.	Widowers and Widows.	Widowers.	Widows.	Men.	Women.	Men.	Women.	Both signed.	One signed.	
															34.—LANCASHIRE—*con*
107	80	85	304	15	19	17	36	32	40	93	113	222	102	131	BARTON-UPON-IRWELL.
99	80	113	281	14	42	14	56	28	28	64	61	139	53	94	CHORLTON.
110	96	90	309	17	34	16	50	33	43	95	106	216	90	142	SALFORD.
941	1060	1176	3280	207	406	262	668	469	338	925	1094	2260	867	1530	MANCHESTER.
239	328	286	866	40	113	78	191	118	67	148	376	706	347	478	ASHTON.
162	160	164	488	31	62	56	118	87	66	153	283	518	268	265	OLDHAM.
191	204	211	654	18	71	53	124	71	82	182	320	579	303	293	ROCHDALE.
129	133	154	472	15	46	22	68	37	65	135	201	371	180	212	HASLINGDEN.
132	131	182	493	12	51	45	96	57	71	132	244	422	220	226	BURNLEY.
39	29	38	120	2	14	6	20	8	3	15	31	71	18	66	CLITHEROE.
218	246	297	803	25	77	51	128	76	115	225	403	713	375	306	BLACKBURN.
83	76	73	231	6	21	9	30	15	21	47	115	201	107	102	CHORLEY.
243	280	323	858	36	86	53	139	89	153	229	408	756	380	402	PRESTON.
33	44	53	129	3	16	6	24	11	8	17	41	63	31	42	FYLDE.
18	18	17	67	2	2	1	5	3	5	13	16	28	11	22	GARSTANG.
95	71	77	232	12	24	16	42	28	22	36	70	112	40	102	LANCASTER.
72	36	90	205	7	22	7	29	14	5	41	68	95	43	77	ULVERSTONE.

MARRIAGES in the Year 1856—in DISTRICTS.

															35.—WEST RIDING.
13	6	8	34	1	3	–	3	1	1	5	4	12	1	14	SEDBERGH.
19	14	22	63	1	9	2	11	3	4	12	26	26	16	20	SETTLE.
51	69	61	191	9	16	6	22	15	19	42	64	97	46	60	SKIPTON.
6	9	11	31	1	2	–	3	1	–	3	9	19	8	12	PATELEY BRIDGE.
49	25	37	107	2	17	4	21	6	5	20	52	46	19	40	RIPON.
18	14	28	56	3	9	3	12	6	2	9	16	19	9	17	GREAT OUSEBURN.
23	44	31	114	2	12	9	21	11	5	14	34	45	23	35	KNARESBOROUGH.
16	16	12	54	1	7	–	7	1	1	13	13	18	11	9	WETHERBY.
56	56	67	195	10	22	9	31	19	13	59	60	80	36	77	OTLEY.
74	111	91	273	13	39	19	58	32	35	59	103	210	93	129	KEIGHLEY.
24	33	31	105	–	10	2	12	2	9	23	40	88	36	56	TODMORDEN.
23	16	12	49	1	14	2	16	3	5	13	10	31	8	25	SADDLEWORTH.
344	269	265	845	18	84	35	119	53	43	212	244	574	216	386	HUDDERSFIELD.
345	257	265	880	27	98	49	147	76	77	229	295	644	264	411	HALIFAX.
384	436	461	1354	55	138	96	234	151	147	385	536	1045	450	685	BRADFORD.
81	95	84	252	19	32	23	55	42	35	78	74	164	60	108	HUNSLET.
378	442	438	1288	65	133	115	248	180	144	406	407	770	322	533	LEEDS.
175	177	233	626	17	67	43	115	65	85	236	259	494	234	285	DEWSBURY.
101	111	134	357	34	40	21	61	45	39	116	140	220	100	160	WAKEFIELD.
57	57	76	203	5	16	14	30	19	17	49	83	108	61	67	PONTEFRACT.
19	14	12	49	2	5	2	7	4	1	13	12	20	9	14	HEMSWORTH.
73	72	96	245	18	19	15	34	33	33	95	123	173	102	92	BARNSLEY.
52	57	83	200	12	20	13	33	23	21	62	62	102	42	80	WORTLEY.
21	26	45	93	7	14	4	18	11	14	29	20	38	12	34	ECCLESALL BIERLOW.
626	448	807	1501	81	126	84	210	165	157	613	531	840	389	602	SHEFFIELD.
85	91	117	293	27	29	27	56	54	37	108	117	165	80	122	ROTHERHAM.
55	80	106	217	10	33	16	49	28	12	53	80	77	31	75	DONCASTER.
25	20	25	98	4	9	6	15	10	6	24	30	43	23	29	THORNE.
16	19	31	95	3	5	7	12	10	5	20	29	41	18	34	GOOLE.
28	21	23	76	5	12	7	19	12	2	13	27	38	19	27	SELBY.
39	24	38	104	5	11	7	18	12	4	16	22	33	8	39	TADCASTER.
															36.—E. RIDING (*with Yor*
147	139	174	460	20	58	29	87	49	32	106	106	171	65	147	YORK.
20	18	45	113	3	7	1	8	4	6	24	25	42	13	41	POCKLINGTON.
22	20	51	130	2	11	–	11	2	8	33	47	74	40	41	HOWDEN.
28	26	50	118	7	5	3	8	10	9	31	28	42	10	50	BEVERLEY.
117	147	155	414	31	41	29	70	60	33	123	103	197	77	146	SCULCOATES.
146	157	181	498	50	53	39	92	89	30	130	108	229	66	205	HULL.
13	6	21	46	2	2	–	2	2	3	9	16	14	4	22	PATRINGTON.
11	15	27	63	1	4	1	5	2	1	12	15	14	6	17	SKIRLAUGH.
49	20	58	121	10	11	8	19	18	7	32	38	57	24	47	DRIFFIELD.
27	14	30	80	1	5	3	8	4	2	21	15	36	10	21	BRIDLINGTON.
															37.—NORTH RIDING.
85	58	91	213	11	18	11	29	22	13	38	47	73	27	68	SCARBOROUGH.
37	38	54	137	6	20	3	23	9	4	30	40	56	27	42	MALTON.
15	13	34	61	3	3	3	6	6	–	15	15	28	7	27	EASINGWOLD.
16	14	34	64	3	7	3	15	11	2	11	18	20	10	18	THIRSK.
20	18	25	88	1	6	1	7	2	5	19	19	38	18	26	HELMSLEY.
28	21	22	71	2	12	2	14	4	–	11	18	19	9	19	PICKERING.
33	38	47	144	9	10	9	19	18	5	31	29	46	17	41	WHITBY.
37	34	56	149	7	8	9	17	16	6	34	44	64	26	52	GUISBOROUGH.
27	19	26	72	4	13	3	16	7	3	19	20	30	14	22	STOKESLEY.
34	10	27	70	–	11	7	18	7	4	13	18	25	11	21	NORTHALLERTON.
29	13	13	55	2	3	1	3	3	1	7	7	13	3	14	BEDALE.
18	8	18	44	1	9	4	13	5	3	8	7	12	3	13	LEYBURN.
11	7	10	30	1	5	1	6	2	1	3	1	4	–	5	ASKRIGG.
11	15	13	47	–	3	–	3	–	1	11	12	18	7	16	RICHMOND.
26	18	33	92	6	8	3	11	9	3	13	18	19	5	27	RICHMOND.

X.—NORTHERN COUNTIES.

No.	DISTRICTS.	AREA in Statute Acres.	POPULATION, 1851.	TOTAL MARRIAGES.	MARRIAGES. According to the Rites of the Established Church. Special Licence.	Licence.	Banns.	Superintendent Registrar's Certificate.	Not stated.	TOTAL.	Not according to the Rites of the Established Church. TOTAL.	In Registered Places. Roman Catholics.	Other Christian Denominations.	Superintendent Registrar's Office.	Quakers.	Jews.
	38.—DURHAM.															
540	DARLINGTON	62,952	21,618	259	-	60	63	55	5	183	76	23	5	46	2	"
541	STOCKTON	127,727	52,934	687	-	117	277	57	-	451	236	70	44	122	"	"
542	AUCKLAND	59,203	30,083	306	-	36	163	34	-	233	163	42	7	114	"	"
543	TEESDALE	174,162	19,813	187	-	28	76	7	16	127	60	11	3	46	"	"
544	WEARDALE	90,533	14,567	116	-	15	56	9	13	93	23	4	3	16	"	"
545	DURHAM	98,368	55,951	521	1	57	260	32	8	358	163	82	3	78	"	"
546	EASINGTON	38,493	21,795	181	-	17	134	7	-	158	23	22	-	1	"	"
547	HOUGHTON-LE-SPRING	16,202	19,564	122	-	16	89	-	-	105	17	13	2	2	"	"
548	CHESTER-LE-STREET	33,079	20,907	125	-	17	94	-	6	117	8	6	-	2	"	"
549	SUNDERLAND	11,944	70,576	900	-	126	608	16	2	752	148	71	26	48	2	1
550	SOUTH SHIELDS	15,477	35,790	393	-	58	293	-	1	352	41	18	15	8	"	"
551	GATESHEAD	25,943	48,081	430	-	32	233	8	7	280	150	34	4	112	"	"
	39.—NORTHUMBERLD.															
552	NEWCASTLE-UPON-TYNE	7,102	89,156	1501	-	202	931	31	-	1164	337	134	38	164	-	1
553	TYNEMOUTH	39,737	64,248	626	-	100	435	-	-	535	91	42	33	10	"	1
554	CASTLE WARD	88,387	13,897	45	-	15	26	-	-	41	4	1	-	3	"	"
555	HEXHAM	198,586	30,436	194	-	52	83	1	-	136	58	3	3	52	"	"
556	HALTWHISTLE	83,861	7,286	16	-	11	5	-	-	16	-	-	-	-	"	"
557	BELLINGHAM	235,861	6,553	28	-	14	7	-	1	22	6	1	5	-	"	"
558	MORPETH	95,429	18,127	66	-	14	23	-	8	45	21	6	7	8	"	"
559	ALNWICK	98,935	21,122	87	-	21	33	11	-	65	22	9	13	-	"	"
560	BELFORD	41,753	6,871	11	-	3	4	-	1	8	3	-	3	-	"	"
561	BERWICK	57,975	24,093	94	-	18	19	-	3	40	54	18	32	4	"	"
562	GLENDALE	142,305	14,348	32	-	7	13	-	1	21	11	-	8	3	"	"
563	ROTHBURY	139,168	7,431	17	-	7	7	-	1	15	2	1	1	-	"	"
	40.—CUMBERLAND.															
564	ALSTON	35,060	6,816	25	-	6	14	-	-	20	5	-	5	-	"	"
565	PENRITH	181,286	22,307	118	-	52	30	11	1	94	24	1	1	21	1	"
566	BRAMPTON	95,473	11,323	56	-	20	9	2	-	31	5	-	1	4	"	"
567	LONGTOWN	86,871	9,696	29	-	17	12	-	-	29	-	-	-	-	"	"
568	CARLISLE	70,810	41,557	193	-	56	44	14	4	118	75	15	3	57	-	"
569	WIGTON	176,329	23,661	96	-	49	24	9	2	84	12	3	2	5	1	"
570	COCKERMOUTH	156,025	38,510	205	-	74	60	8	12	154	51	13	4	29	5	"
571	WHITEHAVEN	99,293	35,614	305	-	91	31	33	18	173	132	36	9	87	"	"
572	BOOTLE	100,066	6,008	25	-	14	9	2	-	25	-	-	-	-	"	"
	41.—WESTMORLAND.															
573	EAST WARD	177,910	13,660	80	-	47	31	-	1	79	1	-	1	-	"	"
574	WEST WARD	120,823	8,155	43	-	21	21	-	1	43	-	-	-	-	"	"
575	KENDAL	189,134	36,572	232	-	77	102	17	4	200	32	7	5	18	2	"

XI.—MONMOUTHSHIRE AND WALES.

	42.-MONMOUTHSHIRE.															
576	CHEPSTOW	81,255	19,057	122	-	29	77	-	1	107	15	6	9	-	-	"
577	MONMOUTH	101,791	27,379	184	-	6	98	2	24	130	54	1	52	1	-	"
578	ABERGAVENNY	88,176	59,229	594	-	40	295	1	4	340	254	15	213	26	-	"
579	PONTYPOOL	51,429	27,993	331	-	18	233	1	2	254	77	23	26	28	-	"
580	NEWPORT	110,255	45,472	558	-	69	209	1	1	280	238	68	67	103	-	"
	43.—SOUTH WALES.															
	GLAMORGANSHIRE.															
581	CARDIFF	117,797	46,491	669	-	99	170	7	12	288	381	102	191	88	-	"
582	MERTHYR TYDFIL	112,886	76,804	1139	-	45	345	10	-	400	739	181	301	305	-	2
583	BRIDGEND	109,511	23,422	250	-	38	145	-	2	185	45	-	38	7	-	"
584	NEATH	162,817	46,471	486	-	38	188	-	38	264	172	-	28	143	1	"
585	SWANSEA	105,769	46,907	493	-	110	225	2	12	349	144	34	33	77	-	1
	CARMARTHENSHIRE.															
586	LLANELLY	73,451	23,507	212	-	33	95	1	-	129	83	-	77	6	-	"
587	LLANDOVERY	154,572	15,055	99	-	14	33	2	6	55	44	-	41	3	-	"
588	LLANDILOFAWR	97,207	17,968	140	-	17	95	3	2	117	23	-	23	-	-	"
589	CARMARTHEN	172,546	38,142	287	-	24	127	5	27	183	104	2	78	24	-	"
	PEMBROKESHIRE.															
590	NARBERTH	124,903	22,130	124	-	10	66	-	14	90	34	-	23	9	-	"
591	PEMBROKE	70,276	22,960	246	-	35	103	18	10	166	80	3	13	64	-	"
592	HAVERFORDWEST	170,861	39,382	207	-	74	75	15	4	168	129	-	26	103	-	"
	CARDIGANSHIRE.															
593	CARDIGAN	85,481	20,186	122	-	35	45	-	1	81	41	-	41	-	-	"
	[illegible]E-IN-EMLYN	113,346	20,173	125	-	9	49	5	3	66	59	-	36	23	-	"
		75,710	9,874	61	-	8	40	-	2	50	11	-	11	-	-	"

RIAGES in the Year 1856—in DISTRICTS.

MARRIAGES.											Signed the Marriage Register with Marks.				DISTRICTS.
tered in the Quarter ing the last day of			Contracted between				Of		Of Persons not of Full Age.				Cases in which		
June.	September.	December.	Bachelors and Spinsters.	Bachelors and Widows.	Widowers and Spinsters.	Widowers and Widows.	Widowers.	Widows.	Men.	Women.	Men.	Women.	Both signed.	One signed.	
															38.—DURHAM.
78	64	75	218	12	23	6	29	18	15	47	36	66	19	64	DARLINGTON.
181	177	188	555	40	61	31	92	71	36	155	164	265	100	229	STOCKTON.
104	88	115	327	25	24	20	44	45	22	122	136	218	108	138	AUCKLAND.
63	31	47	155	6	23	3	26	9	4	39	34	47	17	47	TEESDALE.
41	26	30	101	2	11	2	13	4	9	27	19	45	10	44	WEARDALE.
122	124	143	417	26	41	37	78	63	37	152	184	279	140	183	DURHAM.
43	46	47	147	8	14	12	26	20	17	52	64	112	50	76	EASINGTON.
35	36	42	100	7	10	5	15	12	7	36	45	72	33	51	HOUGHTON-LE-SPRING.
33	23	32	114	3	6	2	8	5	14	45	39	55	28	38	CHESTER-LE-STREET.
217	221	219	739	46	73	42	115	88	80	306	234	395	167	295	SUNDERLAND.
113	93	86	323	24	26	20	46	44	13	69	93	163	59	138	SOUTH SHIELDS.
117	99	111	347	24	30	29	59	53	20	114	118	201	95	129	GATESHEAD.
															39. NORTHUMBERLAND.
392	373	401	1210	82	140	69	209	151	69	219	344	620	267	430	NEWCASTLE-UPON-TYNE.
148	155	161	523	26	49	26	75	52	23	146	134	230	102	160	TYNEMOUTH.
18	5	12	41	-	4	-	4	-	1	4	4	9	2	9	CASTLE WARD.
57	38	63	173	2	16	3	19	5	5	31	26	53	15	49	HEXHAM.
6	1	5	13	1	2	-	2	1	1	4	1	3	-	4	HALTWHISTLE.
10	4	8	24	-	3	1	4	1	1	5	1	3	1	2	BELLINGHAM.
29	10	16	59	2	5	-	5	2	2	12	8	20	5	18	MORPETH.
34	23	17	73	2	11	1	12	3	-	15	6	17	4	15	ALNWICK.
4	2	3	9	-	1	1	2	1	-	-	-	-	-	-	BELFORD.
17	24	30	82	3	9	-	9	3	5	17	9	24	8	17	BERWICK.
15	6	8	30	-	1	1	2	1	1	3	-	2	-	2	GLENDALE.
10	3	1	15	-	2	-	2	-	-	1	1	-	-	1	ROTHBURY.
															40.—CUMBERLAND.
10	3	8	23	1	-	1	1	2	-	5	5	11	5	6	ALSTON.
35	18	45	103	4	9	2	11	6	4	13	10	23	4	25	PENRITH.
11	8	13	31	-	5	-	5	-	2	11	1	4	1	3	BRAMPTON.
10	2	1	20	-	-	-	-	-	1	2	1	3	1	2	LONGTOWN.
61	39	48	161	11	15	6	21	17	11	38	18	54	14	44	CARLISLE.
28	12	31	84	2	6	4	10	6	1	12	7	16	6	11	WIGTON.
55	48	65	167	10	19	9	28	19	10	30	39	60	27	45	COCKERMOUTH.
81	76	98	261	11	27	6	33	17	22	70	90	135	73	79	WHITEHAVEN.
10	4	8	23	1	1	-	1	1	1	4	3	5	2	4	BOOTLE.
															41.—WESTMORLAND.
35	9	19	73	1	5	1	6	2	2	14	8	13	4	13	EAST WARD.
16	6	13	40	-	3	-	3	-	2	10	7	6	2	9	WEST WARD.
77	47	69	184	8	32	8	40	16	6	27	45	57	27	48	KENDAL.

RIAGES in the Year 1856—in DISTRICTS.

															42.—MONMOUTHSHIRE.
29	36	36	108	3	12	4	16	7	3	16	51	50	37	27	CHEPSTOW.
50	51	55	161	5	10	8	18	13	8	30	82	67	47	55	MONMOUTH.
104	130	168	402	28	47	21	68	40	32	131	330	442	294	193	ABERGAVENNY.
81	79	96	255	24	27	15	42	39	29	83	180	220	149	102	PONTYPOOL.
164	124	151	431	28	51	28	79	56	34	131	205	245	139	172	NEWPORT.
															43.—SOUTH WALES.
															GLAMORGANSHIRE.
159	154	225	548	32	65	24	80	56	36	141	267	352	202	215	CARDIFF.
232	237	382	931	75	83	50	133	125	101	323	651	945	610	376	MERTHYR TYDFIL.
77	41	65	192	13	16	9	25	22	17	50	119	148	97	73	BRIDGEND.
94	118	128	366	17	36	17	53	34	25	110	230	323	207	139	NEATH.
138	132	144	396	25	47	25	72	50	25	76	204	281	166	153	SWANSEA.
															CARMARTHENSHIRE.
44	37	84	177	6	16	13	29	19	19	34	92	141	75	83	LLANELLY.
19	14	50	80	7	9	3	12	10	6	7	40	74	37	40	LLANDOVERY.
28	32	56	123	3	10	4	14	7	6	11	54	90	47	50	LLANDILOFAWR.
61	53	110	298	10	27	12	39	22	21	42	83	182	76	113	CARMARTHEN.
															PEMBROKESHIRE.
32	23	53	105	1	13	5	18	6	8	11	43	72	33	49	NARBERTH.
49	37	95	212	12	15	7	22	19	17	29	83	99	47	88	PEMBROKE.
63	74	95	250	9	28	10	38	19	20	32	88	135	67	89	HAVERFORDWEST.
															CARDIGANSHIRE.
28	21	39	95	3	20	4	24	7	1	5	31	82	27	59	CARDIGAN.
31	33	41	99	4	19	3	22	7	5	8	33	94	31	65	NEWCASTLE-IN-EMLYN.
11	8	26	51	2	6	2	8	4	-	2	20	42	15	26	LAMPETER.

No.	DISTRICTS.	AREA in Statute Acres.	POPULATION, 1851.	TOTAL MARRIAGES.	MARRIAGES. According to the Rites of the Established Church. Special Licence.	Licence.	Banns.	Superintendent Registrar's Certificate.	Not stated.	TOTAL.	Not according to the Rites of the Established Church. TOTAL.	In Registered Places. Roman Catholics.	Other Christian Denominations.	Superintendent Registrar's Office.	Quakers.
	43.—SOUTH WALES *cont.*														
	CARDIGANSHIRE—*cont.*														
596	ABERAYRON	65,704	13,224	99	-	20	46	-	-	66	33	-	33	-	-
597	ABERYSTWITH	132,702	23,753	192	-	41	108	12	-	161	31	-	16	15	-
598	TREGARON	122,050	10,404	67	-	2	49	3	7	61	6	-	5	1	-
	BRECKNOCKSHIRE.														
599	BUILTH	102,955	8,345	48	-	9	19	-	5	33	15	-	15	-	-
600	BRECKNOCK	196,793	18,174	143	-	56	63	4	4	107	36	4	28	4	-
601	CRICKHOWELL	55,602	21,597	212	-	16	92	-	-	108	104	-	97	7	-
602	HAY	89,695	10,932	69	-	21	42	-	-	63	6	-	6	-	-
	RADNORSHIRE.														
603	PRESTEIGNE	104,963	15,149	109	-	28	65	-	4	97	12	-	12	-	-
604	KNIGHTON	97,492	9,480	61	-	14	45	-	2	61	-	-	-	-	-
605	RHAYADER	105,332	6,790	37	-	7	17	-	12	36	1	-	1	-	-
	44.—NORTH WALES.														
	MONTGOMERYSHIRE.														
606	MACHYNLLETH	116,647	12,116	87	-	16	36	-	1	53	31	-	22	12	-
607	NEWTOWN	189,537	23,107	172	-	38	59	17	-	114	58	-	52	6	-
608	MONTGOMERY	88,902	20,381	160	-	40	76	2	-	118	42	-	42	-	-
609	LLANFYLLIN	173,035	19,388	122	-	32	62	9	1	104	18	-	13	5	-
	FLINTSHIRE.														
610	HOLYWELL	89,479	41,017	230	-	42	149	-	1	192	38	9	23	6	-
	DENBIGHSHIRE.														
611	WREXHAM	78,592	40,076	373	-	31	232	2	3	268	85	6	18	61	-
612	RUTHIN	92,853	16,853	81	-	15	48	-	3	66	15	-	8	7	-
613	ST. ASAPH	93,934	23,288	179	-	43	71	4	16	134	45	-	43	2	-
614	LLANRWST	100,631	12,479	67	-	23	19	2	1	45	22	-	8	14	-
	MERIONETHSHIRE.														
615	CORWEN	123,807	15,418	107	-	12	35	1	30	78	29	-	25	4	-
616	BALA	58,222	6,756	40	-	6	18	-	-	24	16	-	16	-	-
617	DOLGELLY	145,213	12,971	75	-	18	26	4	-	48	27	-	13	14	-
618	FESTINIOG	138,714	16,182	124	-	52	38	-	-	90	34	-	24	10	-
	CARNARVONSHIRE.														
619	PWLLHELI	93,319	21,788	127	-	53	32	2	1	88	39	-	15	24	-
620	CARNARVON	97,635	30,446	242	-	84	66	23	-	173	69	-	20	49	-
621	BANGOR	108,280	34,321	302	-	75	59	79	11	224	78	4	33	41	-
622	CONWAY	57,131	11,630	89	-	18	51	3	6	78	11	-	9	2	-
	ANGLESEY.														
623	ANGLESEY	123,082	39,732	229	-	75	138	3	8	224	5	-	3	2	-

Note.—By the formation of the new Districts of Dulverton (313 *b*), Whitchurch (363 *b*), Great Ouseburn (492 *a*), Wetherby (492 *c*), Hemsworth (504 *b*), the number of Districts is increased to 623.

AGES in the Year 1856—in DISTRICTS—*continued*.

MARRIAGES.										Signed the Marriage Register with Marks.				DISTRICTS.
in the Quarter ending last day of		Contracted between				Of		Of Persons not of Full Age.				Cases in which		
September.	December.	Bachelors and Spinsters.	Bachelors and Widows.	Widowers and Spinsters.	Widowers and Widows.	Widowers.	Widows.	Men.	Women.	Men.	Women.	Both signed.	One signed.	
														43.—SOUTH WALES—*co*
														CARDIGANSHIRE—*continue*
21	33	55	3	8	3	11	6	4	5	16	55	15	41	ABERAYRON.
44	49	164	5	18	5	23	10	10	22	49	116	48	69	ABERYSTWITH.
10	25	57	2	6	2	8	4	3	3	20	55	20	35	TREGARON.
														BRECKNOCKSHIRE.
4	18	41	2	4	1	5	3	1	3	14	22	13	10	BUILTH.
24	54	118	8	13	4	17	12	4	13	45	71	36	44	BRECKNOCK.
51	68	170	9	19	14	33	23	11	54	112	145	22	73	CRICKHOWELL.
11	17	38	1	7	3	10	4	2	5	18	19	10	17	HAY.
														RADNORSHIRE.
21	25	26	1	6	6	12	7	4	10	41	40	25	31	PRESTEIGNE.
7	17	32	5	4	-	4	5	1	5	22	30	17	18	KNIGHTON.
4	16	24	1	-	2	2	3	-	1	17	20	14	9	RHAYADER.
														44.—NORTH WALES.
														MONTGOMERYSHIRE.
17	35	71	2	11	3	14	5	3	9	30	60	27	36	MACHYNLLETH.
37	50	145	4	17	6	23	10	5	28	59	99	46	66	NEWTOWN.
26	30	133	6	12	9	21	15	8	15	62	66	43	42	MONTGOMERY.
18	40	101	5	14	2	16	7	5	11	49	63	36	40	LLANFYLLIN.
														FLINTSHIRE.
49	62	188	8	22	12	34	20	12	33	107	122	80	69	HOLYWELL.
														DENBIGHSHIRE.
98	106	307	22	26	18	44	40	28	72	210	257	178	111	WREXHAM.
17	19	64	3	11	3	14	6	4	4	42	51	35	23	RUTHIN.
35	63	156	3	16	4	20	7	5	22	80	99	63	53	ST. ASAPH.
8	20	60	-	5	2	7	2	4	8	25	38	20	23	LLANRWST.
														MERIONETHSHIRE.
19	31	89	5	7	6	13	11	-	7	42	64	35	36	CORWEN.
7	11	35	1	4	2	6	3	2	3	11	25	9	18	BALA.
13	28	62	3	8	2	10	5	3	7	17	35	12	28	DOLGELLY.
27	43	101	5	11	7	18	12	-	10	49	85	41	52	FESTINIOG.
														CARNARVONSHIRE.
26	37	107	5	12	3	15	8	2	7	50	82	45	46	PWLLHELI.
45	72	201	7	21	8	34	15	12	37	84	155	69	101	CARNARVON.
66	93	254	8	33	7	40	15	17	39	118	171	80	117	BANGOR.
18	39	70	4	11	4	15	8	5	8	36	50	27	32	CONWAY.
														ANGLESEY.
47	63	191	9	16	13	29	22	16	24	102	151	83	87	ANGLESEY.

VII.—NORTH MIDLAND COUNTIES.—MARRIAGES, BIRTHS, AND DEATHS, 1856—DISTRICTS—*contin*

No.	DISTRICTS.	AREA in Statute Acres.	POPULATION, 1851.	TOTAL MARRIAGES.	TOTAL BIRTHS.	TOTAL DEATHS.	BIRTHS. Including Illegitimate Births. Males.	BIRTHS. Including Illegitimate Births. Females.	BIRTHS. Illegitimate Births. Males.	BIRTHS. Illegitimate Births. Females.	DEATHS. Males.	DEATHS. Females.
	31. NOTTINGHAMSHIRE—*cont.*											
440	NOTTINGHAM	1,870	58,419	775	2283	1702	1181	1102	106	117	823	879
441	SOUTHWELL	117,452	25,016	149	815	414	429	385	29	39	227	187
442	NEWARK	33,884	20,518	260	1011	515	501	510	46	46	257	258
443	BINGHAM	68,132	16,211	93	509	302	270	259	20	18	135	167
	32. DERBYSHIRE.											
444	SHARDLOW	73,280	39,702	207	1007	622	540	467	43	58	304	318
445	DERBY	2,970	48,781	644	1800	969	931	895	75	73	474	495
446	BELPER	66,780	46,872	377	1805	902	889	916	73	67	494	468
447	ASHBORNE	100,937	20,502	114	673	346	349	324	35	34	159	187
448	CHESTERFIELD	21,825	45,795	378	2181	1098	1149	1032	92	81	586	482
449	BAKEWELL	107,937	28,980	188	960	594	484	476	36	37	262	272
450	CHAPEL-EN-LE-FRITH	67,218	11,196	77	466	242	214	186	12	11	152	110
451	HAYFIELD	48,955	20,712	168	1102	657	564	538	51	41	312	345

VIII.—NORTH WESTERN COUNTIES.—MARRIAGES, BIRTHS, AND DEATHS, 1856—DISTRICTS.

	33. CHESHIRE.											
452	STOCKPORT	50,709	99,208	1025	3332	2047	1685	1647	119	131	1020	1047
453	MACCLESFIELD	81,591	63,227	487	2089	1497	1060	1029	98	93	724	773
454	ALTRINCHAM	70,995	34,043	182	1191	713	628	563	59	64	324	389
455	RUNCORN	45,776	25,797	206	891	464	475	416	33	32	273	222
456	NORTHWICH	67,145	31,202	193	1259	682	645	614	64	60	351	331
457	CONGLETON	52,889	30,512	259	1073	662	569	504	62	47	346	314
458	NANTWICH	111,126	35,941	222	1303	666	676	627	86	70	323	343
459	GREAT BOUGHTON (CHESTER)	107,555	52,950	493	1839	1113	984	855	76	68	609	504
460	WIRRALL	112,110	57,157	340	2483	1279	1230	1205	52	53	641	638
	34. LANCASHIRE.											
461	LIVERPOOL	2,220	258,236	4221	9936	8223	4795	4571	248	214	4356	3867
462	WEST DERBY	50,567	153,279	1210	7031	4146	3652	3379	114	101	2119	2027
463	PRESCOT	56,870	56,074	500	2750	1657	1307	1263	67	82	888	769
464	ORMSKIRK	111,968	38,307	251	1472	814	762	710	58	52	413	401
465	WIGAN	47,018	77,539	736	3593	2295	1803	1792	258	214	1110	1095
466	WARRINGTON	29,081	36,164	379	1725	919	874	851	55	63	459	469
467	LEIGH	2,610	32,734	282	1687	925	895	892	75	78	514	411
468	BOLTON	45,896	114,712	1099	5056	3040	2519	2537	252	219	1379	1461
469	BURY	32,490	88,815	752	3482	2121	1741	1741	128	126	1038	1068
470	BARTON-UPON-IRWELL	25,979	31,585	355	1245	854	609	636	49	74	415	419
471	CHORLTON	11,549	123,841	951	5800	3153	3023	2778	187	162	1612	1321
472	SALFORD	4,830	87,523	876	3478	2290	1754	1724	94	115	1139	1151
473	MANCHESTER	12,028	228,423	4155	8979	6053	4003	4376	280	280	3323	3410
474	ASHTON-UNDER LYNE	28,657	119,199	1097	4651	3193	2364	2287	181	156	1588	1605
475	OLDHAM	10,872	86,788	637	3967	2483	1930	1917	120	121	1220	1223
476	ROCHDALE	40,340	72,515	736	2918	1870	1490	1419	71	55	969	901
477	HASLINGDEN	20,681	50,424	353	2230	1508	1170	1117	66	54	678	620
478	BURNLEY	51,120	63,968	601	2530	1643	1230	1246	135	124	833	810
479	CLITHEROE	114,697	22,503	142	613	457	294	319	35	25	255	227
480	BLACKBURN	43,509	90,738	956	4350	2489	2232	2118	131	135	1230	1259
481	CHORLEY	52,213	97,701	987	1456	809	747	729	82	72	426	381
482	PRESTON	68,035	96,545	1033	3928	2710	2005	1923	192	201	1330	1389
483	FYLDE	76,397	22,902	156	746	540	396	350	34	30	277	263
484	GARSTANG	62,617	12,695	72	419	196	207	212	12	20	109	87
485	LANCASTER	138,746	54,060	506	1198	740	607	592	43	46	401	379
486	ULVERSTONE	155,043	30,550	241	1248	595	604	644	42	62	292	303

IX.—YORKSHIRE.—MARRIAGES, BIRTHS, AND DEATHS, 1856—DISTRICTS.

	35. WEST RIDING.											
487	SEDBERGH	53,882	4,574	23	148	68	84	64	4	11	38	32
488	SETTLE	154,591	13,762	75	375	262	207	168	17	13	120	142
489	SKIPTON	150,165	28,766	222	925	547	499	433	40	29	295	248
490	PATELEY BRIDGE	74,275	9,334	34	314	166	149	165	11	14	70	96
491	RIPON	70,590	16,041	120	512	287	261	251	12	18	141	146
492a	GREAT OUSEBURN	51,808	12,167	71	393	234	185	208	19	15	118	110
492b	KNARESBOROUGH	39,942	15,473	137	509	333	263	246	12	12	175	158
492c	WETHERBY	22,367	5,129	62	159	87	78	81	6	6	48	39
493	OTLEY	75,523	28,541	236	982	571	510	472	28	44	301	270
494	KEIGHLEY	44,052	45,903	344	1593	892	843	750	65	55	450	442
495	TODMORDEN	26,920	29,727	117	901	627	460	441	48	36	338	289
496	SADDLEWORTH	18,280	17,799	66	672	430	347	325	21	37	234	196
497	HUDDERSFIELD	61,560	129,880	982	4618	2745	2324	2292	202	183	1413	1332
498	HALIFAX	51,784	129,988	1034	4609	2801	2342	2267	170	145	1407	1394
499	BRADFORD	40,334	181,264	1583	7517	4703	3805	3652	264	208	2283	2385
500	HUNSLET	39,021	88,979	551	3009	2161	2042	1867	88	80	1112	1069
501	LEEDS	2,100	101,343	1511	4949	2713	2078	1971	157	153	1401	1312
502	DEWSBURY	24,450	71,703	758	3599	1942	1826	1779	118	121	999	943
503	WAKEFIELD	40,140	48,936	442	1901	1121	1002	899	68	50	582	583
504a	PONTEFRACT	66,135	29,937	238	1253	641	652	605	32	34	340	301
504b	HEMSWORTH	23,870	8,158	58	235	117	114	121	12	8	61	56
505	BARNSLEY	35,276	54,990	297	1785	1004	900	885	75	64	547	517

Ages of 3,994 Bachelors and 3,994 Widows who intermarried in 1856.

Ages of Bachelors.	AGES OF WIDOWS. 15–	16–	17–	18–	19–	20–	25–	30–	35–	40–	45–	50–	55–	60–	65–	70–	75–	80–	Total Bachelors.	Ages of Bachelors.
15–	–	–	–	–	–	–	–	–	–	–	–	–	–	–	–	–	–	–	–	15–
16–	–	–	–	–	–	–	–	–	–	–	–	–	–	–	–	–	–	–	–	16–
17–	–	–	–	–	–	–	–	–	–	–	–	–	–	–	–	–	–	–	–	17–
18–	–	–	–	–	–	–	–	–	–	–	–	–	–	–	–	–	–	–	–	18–
19–	–	–	–	–	1	7	8	2	–	–	–	–	–	–	–	–	–	–	18	19–
20–	–	–	–	–	2	229	341	151	40	18	4	1	–	–	–	–	–	–	786	20–
25–	–	–	–	–	1	110	455	328	142	56	9	3	1	–	–	–	–	–	1,105	25–
30–	–	–	–	–	–	39	171	297	219	106	26	8	–	1	–	–	–	–	867	30–
35–	–	–	–	–	–	10	67	133	180	97	48	14	3	–	–	–	–	–	552	35–
40–	–	–	–	–	–	3	26	42	85	118	57	26	3	–	–	–	–	–	360	40–
45–	–	–	–	–	–	–	3	14	33	39	42	23	8	1	2	–	–	–	165	45–
50–	–	–	–	–	–	–	–	5	15	14	17	27	10	1	–	–	–	–	89	50–
55–	–	–	–	–	–	–	–	2	2	8	9	10	5	4	–	–	–	–	40	55–
60–	–	–	–	–	–	–	–	1	1	1	3	1	–	–	–	–	–	–	7	60–
65–	–	–	–	–	–	–	–	–	–	–	–	2	2	1	2	–	–	–	7	65–
70–	–	–	–	–	–	–	–	–	–	–	–	–	–	–	1	1	–	–	2	70–
75–	–	–	–	–	–	–	–	–	–	–	–	–	–	–	–	–	–	–	–	75–
80–	–	–	–	–	–	–	–	–	–	–	–	–	–	–	–	1	–	–	1	80–
																			3,994	Bachelors.
Total Widows	–	–	–	–	4	398	1066	975	717	457	215	115	32	8	5	2	–	–	3,994	Widows.

Ages of 7,735 Widowers and 7,735 Spinsters who intermarried in 1856.

Ages of Widowers.	AGES OF SPINSTERS. 15–	16–	17–	18–	19–	20–	25–	30–	35–	40–	45–	50–	55–	60–	65–	70–	75–	80–	Total Widowers.	Ages of Widowers.
15–	–	–	–	–	–	–	–	–	–	–	–	–	–	–	–	–	–	–	–	15–
16–	–	–	–	–	–	–	–	–	–	–	–	–	–	–	–	–	–	–	–	16–
17–	–	–	–	–	–	–	–	–	–	–	–	–	–	–	–	–	–	–	–	17–
18–	–	–	–	–	–	–	–	–	–	–	–	–	–	–	–	–	–	–	–	18–
19–	–	–	–	–	–	1	–	–	–	–	–	–	–	–	–	–	–	–	1	19–
20–	1	6	15	19	201	50	11	–	–	–	–	–	–	–	–	–	–	–	303	20–
25–	1	4	24	49	633	391	117	26	4	1	–	–	–	–	–	–	–	–	1,250	25–
30–	1	3	14	21	551	561	345	89	29	4	–	–	–	–	–	–	–	–	1,618	30–
35–	–	2	7	13	258	445	376	259	72	19	2	–	–	–	–	–	–	–	1,453	35–
40–	–	1	2	9	127	226	333	287	147	53	7	–	–	–	–	–	–	–	1,192	40–
45–	–	–	2	3	38	103	155	191	158	78	25	1	–	–	–	–	–	–	754	45–
50–	–	–	1	1	27	53	82	111	135	64	43	5	–	–	–	–	–	–	522	50–
55–	–	–	–	–	14	15	43	48	66	67	47	12	1	–	–	–	–	–	313	55–
60–	–	–	–	1	7	13	23	20	41	35	40	14	8	1	–	–	–	–	203	60–
65–	–	–	–	–	2	3	10	9	14	15	10	5	5	3	–	–	–	–	76	65–
70–	–	–	–	–	1	3	4	3	5	5	6	3	3	–	1	–	–	–	34	70–
75–	–	–	–	–	–	–	2	2	1	–	1	2	2	–	1	–	–	–	11	75–
80–	–	–	–	–	–	1	2	1	–	–	–	–	–	1	–	–	–	–	5	80–
																			7,735	Widowers.
Total Spinsters	–	5	16	65	116	1,860	1,864	1,503	1,046	672	341	181	42	20	4	2	–	–	7,735	Spinsters.

Ages of 4,375 Widowers and 4,375 Widows who intermarried in 1856.

Ages of Widowers.	AGES OF WIDOWS. 15–	16–	17–	18–	19–	20–	25–	30–	35–	40–	45–	50–	55–	60–	65–	70–	75–	80–	Total Widowers.	Ages of Widowers.
15–	–	–	–	–	–	–	–	–	–	–	–	–	–	–	–	–	–	–	–	15–
16–	–	–	–	–	–	–	–	–	–	–	–	–	–	–	–	–	–	–	–	16–
17–	–	–	–	–	–	–	–	–	–	–	–	–	–	–	–	–	–	–	–	17–
18–	–	–	–	–	–	–	–	–	–	–	–	–	–	–	–	–	–	–	–	18–
19–	–	–	–	–	–	–	–	–	–	–	–	–	–	–	–	–	–	–	–	19–
20–	–	–	–	–	–	8	9	1	–	1	–	1	–	–	–	–	–	–	19	20–
25–	–	–	–	–	–	20	69	47	25	8	–	1	–	–	–	–	–	–	170	25–
30–	–	–	–	–	–	10	78	140	115	50	8	3	1	–	–	–	–	–	405	30–
35–	–	–	–	–	–	13	64	153	212	112	35	8	–	–	–	–	1	–	598	35–
40–	–	–	–	–	–	7	37	141	217	239	86	35	7	1	–	–	–	–	801	40–
45–	–	–	–	–	–	1	20	65	150	189	107	69	23	3	1	–	–	–	718	45–
50–	–	–	–	–	–	–	4	32	69	143	161	173	45	13	2	2	–	–	644	50–
55–	–	–	–	–	–	–	1	9	21	59	104	132	73	28	3	–	–	–	430	55–
60–	–	–	–	–	–	–	1	1	10	32	63	83	79	69	9	1	–	–	348	60–
65–	–	–	–	–	–	–	1	1	1	14	16	28	38	32	35	5	1	–	172	65–
70–	–	–	–	–	–	–	–	–	–	3	9	6	7	13	10	3	2	–	53	70–
75–	–	–	–	–	–	–	–	–	1	–	1	2	–	5	3	1	2	–	15	75–
80–	–	–	–	–	–	–	–	–	–	–	–	–	–	1	–	1	–	–	2	80–
																			4,375	Widowers.
Total Widows	–	–	–	–	–	59	284	590	821	880	689	541	273	165	63	13	6	–	4,375	Widows.

MARRIAGES, BIRTHS, and DEATHS registered in the Year 1856.

No.	DIVISIONS AND REGISTRATION COUNTIES.*	Area in Statute Acres.	Population, 1851.	TOTAL			Births.				Deaths.
							Including Illegitimate Births.		Illegitimate Births.		
				Marriages.	Births.†	Deaths.	Males.	Females.	Males.	Females.	Males.
	ENGLAND - -	37,324,915	17,927,609	159,337	657,453	390,506	335,541	321,912	21,655	20,996	198,875
	DIVISIONS.										
I.	LONDON - -	78,029	2,362,236	20047	87430	57274	44410	43020	1882	1764	29076
II.	SOUTH EASTERN -	4,065,105	1,628,386	13124	54458	32385	27591	26807	1662	1600	16937
III.	SOUTH MIDLAND -	3,201,290	1,234,332	8892	41636	23928	21109	20527	1424	1301	11881
IV.	EASTERN - -	3,214,009	1,113,982	8229	36497	21602	18645	17852	1552	1484	10767
V.	SOUTH WESTERN -	4,994,400	1,803,291	13793	56385	32372	29073	27312	1708	1630	16116
VI.	WEST MIDLAND -	3,865,332	2,136,573	19517	82778	46277	42049	40729	2614	2626	23679
VII.	NORTH MIDLAND -	3,540,797	1,215,501	9769	43538	23836	22206	21242	1803	1804	12011
VIII.	NORTH WESTERN -	2,000,227	2,488,438	24990	101053	65224	51501	49552	3625	3514	33306
IX.	YORK - - -	3,654,636	1,789,047	16263	70848	40405	36332	34516	2552	2408	20574
X.	NORTHERN - -	3,492,322	969,126	8421	40395	22492	20767	19628	1428	1439	11617
XI.	WELSH - -	5,218,588	1,186,697	10292	42435	24711	21768	20667	1405	1426	12911
	I.—LONDON.										
	MIDDLESEX (*part of*) -	32,487	1,745,601	19295	63171	42144	32067	31104	1356	1277	21297
	SURREY (*part of*) - -	22,951	482,435	5253	18409	11412	9357	9052	437	408	5761
	KENT (*part of*) - - -	22,591	134,200	1499	5850	3718	2986	2864	89	79	2108
	II.—SOUTH EASTERN.										
1	SURREY (*extra-metropolit.*)	476,191	202,521	1400	6930	4191	3463	3467	164	162	2206
2	KENT (*extra-metropolitan*) -	1,013,838	485,021	3987	16506	9999	8336	8260	486	495	5289
3	SUSSEX - - - - -	949,581	339,604	2450	10989	6164	5656	5333	376	317	3153
4	HAMPSHIRE - - -	1,060,778	402,016	3849	13716	8264	7011	6705	431	396	4375
5	BERKSHIRE - - -	564,717	199,224	1429	6227	3767	3125	3102	205	230	1914
	III.—SOUTH MIDLAND.										
6	MIDDLESEX (*ex.-metrop.*)	176,555	150,606	881	5044	3201	2556	2488	130	116	1613
7	HERTFORDSHIRE - -	428,143	173,962	967	5557	3197	2862	2695	196	167	1572
8	BUCKINGHAMSHIRE -	402,616	143,655	1003	4670	2792	2312	2358	157	157	1385
9	OXFORDSHIRE - - -	479,267	170,247	1356	5545	3031	2815	2730	206	180	1470
10	NORTHAMPTONSHIRE	632,219	213,844	1857	7855	4340	4003	3852	260	217	2121
11	HUNTINGDONSHIRE -	205,366	60,319	447	2036	1108	1031	1005	61	54	569
12	BEDFORDSHIRE - -	305,366	129,805	1037	4681	2685	2368	2313	189	181	1315
13	CAMBRIDGESHIRE -	571,758	191,894	1344	6248	3574	3162	3086	225	229	1836
	IV.—EASTERN.										
14	ESSEX - - - - -	983,443	344,130	2337	11682	6852	5962	5720	344	376	3478
15	SUFFOLK - - - - -	930,345	336,136	2617	10960	6546	5549	5411	467	427	3208
16	NORFOLK - - - - -	1,300,311	433,716	3275	13855	8204	7134	6721	741	681	4081

* The *Registration Counties* consist of groups of entire Registration Districts; which Districts are, in general, identical wit
Unions. As the principle adopted has been to place a District or Union which extends into more than one County with the
ther the principal town or the greater part of the population is located, the limits of the Registration Counties differ more
ndaries of the Counties proper.

† *ne of the births*—especially of illegitimate children in London and large towns—escape registration.

MARRIAGES, BIRTHS, and DEATHS registered in the Year 1856—*continued.*

REGISTRATION COUNTIES.	Area in Statute Acres.	Population, 1851.	TOTAL			BIRTHS.				DEATHS.		Excess of Births over Deaths.
			MARRIAGES.	BIRTHS.	DEATHS.	Including Illegitimate Births.		Illegitimate Births.				
						Males.	Females.	Males.	Females.	Males.	Females.	
V.—SOUTH WESTERN.												
WILTSHIRE	778,283	240,966	1635	7615	4358	3976	3639	269	239	2126	2232	3257
DORSETSHIRE	615,783	177,095	1279	5472	2959	2847	2625	203	205	1452	1507	2513
DEVONSHIRE	1,621,746	564,775	4866	17014	10158	8770	8244	481	465	5069	5089	6856
CORNWALL	895,396	338,178	2868	12417	6866	6384	6033	335	303	3505	3361	5551
SOMERSETSHIRE	1,083,282	462,282	3145	13867	8031	7096	6771	420	418	3964	4067	5836
VI.—WEST MIDLAND.												
GLOUCESTERSHIRE	716,045	419,514	3697	13343	8067	6795	6548	400	394	3979	4088	5276
HEREFORDSHIRE	425,580	99,120	714	3032	1971	1522	1510	130	153	1024	947	1061
SHROPSHIRE	924,676	240,504	1798	7811	4566	3985	3826	370	305	2375	2191	3245
STAFFORDSHIRE	755,017	630,545	6472	29542	15836	14969	14373	854	868	8317	7519	13706
WORCESTERSHIRE	434,076	258,733	2342	9493	5027	4807	4686	290	300	2534	2493	4466
WARWICKSHIRE	609,938	479,157	4494	19557	10810	9971	9586	561	546	5450	5360	8747
VII.—NORTH MIDLAND.												
LEICESTERSHIRE	535,346	235,920	1811	8293	4700	4233	4060	332	358	2383	2317	3593
RUTLANDSHIRE	107,728	24,272	153	736	430	369	367	25	21	209	221	306
LINCOLNSHIRE	1,739,312	400,236	3004	13331	6741	6883	6648	535	527	3477	3264	6590
NOTTINGHAMSHIRE	590,791	294,380	2648	11050	6565	5698	5352	494	496	3219	3346	4485
DERBYSHIRE	558,620	260,693	2153	9928	5400	5113	4815	417	402	2723	2677	4528
VIII.—NORTH WESTERN.												
CHESHIRE	680,836	421,137	3407	15461	9175	7952	7509	640	621	4613	4562	6286
LANCASHIRE	1,319,391	2,067,301	21583	85592	53049	43549	42043	2985	2893	28693	27356	29543
IX.—YORK.												
WEST RIDING	1,705,912	1,344,082	12167	54814	31840	28071	26743	1807	1785	16225	15615	22974
EAST RIDING (with York)	717,662	251,560	2509	9244	5043	4808	4436	381	329	2814	2429	4201
NORTH RIDING	1,251,062	193,405	1587	6790	3522	3453	3337	304	294	1735	1787	3268
X.—NORTHERN.												
DURHAM	754,183	411,079	4317	20681	11043	10594	10087	547	570	5745	5298	9638
NORTHUMBERLAND	1,249,299	303,568	2717	11530	6586	5987	5543	471	423	3408	3178	4944
CUMBERLAND	1,001,273	195,492	1632	6453	3924	3299	3154	316	359	1981	1943	2529
WESTMORLAND	487,567	58,387	355	1731	939	887	844	94	87	483	456	792
XI.—WELSH.												
MONMOUTHSHIRE	432,906	177,130	1769	7189	3842	3705	3484	185	198	2121	1721	3347
SOUTH WALES	2,816,590	607,456	5717	22912	13108	11701	11211	746	746	6892	6216	9804
NORTH WALES	1,969,083	402,111	2806	12334	7761	6362	5972	474	482	3898	3863	4573

I.—LONDON.—MARRIAGES, BIRTHS, AND DEATHS, 1856—DISTRICTS.

No.	DISTRICTS.*	Area in Statute Acres.	Population, 1851.	TOTAL			BIRTHS.				DEATHS.†		Excess of Births over Deaths.
				MARRIAGES.	BIRTHS.	DEATHS.†	Including Illegitimate Births.		Illegitimate Births.				
							Males.	Females.	Males.	Females.	Males.	Females.	
	MIDDLESEX (*part of*).												
1	KENSINGTON	7,374	120,004	1607	4028	3122	2320	2208	117	114	1521	1601	1186
2	CHELSEA	865	56,338	477	1930	1339	977	953	60	71	670	669	951
3	ST. GEORGE HANOVER-SQUARE	1,161	75,230	956	2162	1606	1117	1045	30	27	832	774	556
4	WESTMINSTER	917	65,609	819	2173	1643	1099	1074	56	55	854	789	1320
5	ST. MARTIN-IN-THE-FIELDS	305	24,640	470	666	615	329	337	35	21	317	298	51
6	ST. JAMES WESTMINSTER	104	36,406	387	974	685	480	494	45	33	346	339	289
7	MARYLEBONE	1,509	137,696	1792	4693	3518	2378	2315	179	167	1672	1846	1175
8	HAMPSTEAD	2,232	11,958	74	376	265	201	175	4	6	130	145	111
9	PANCRAS	2,716	166,956	1665	6169	3905	3105	3064	146	159	1911	1994	2264
10	ISLINGTON	5,127	95,329	1098	4306	2977	2217	2089	74	75	1319	1336	1629
11	HACKNEY	3,929	58,429	720	2275	1371	1151	1124	50	49	627	694	904
12	ST. GILES	245	54,214	541	1826	1352	935	891	48	40	654	698	474
13	STRAND	174	44,460	365	1290	994	658	632	26	27	546	448	296
14	HOLBORN	196	46,621	231	1357	1197	674	683	34	31	606	591	160
15	CLERKENWELL	380	64,778	532	2176	1336	1059	1117	39	31	690	646	840
16	ST. LUKE	220	54,055	304	2463	1137	1267	1190	23	26	565	572	1326
17	EAST LONDON	153	44,408	606	1441	874	732	709	15	17	443	431	567
18	WEST LONDON	136	28,790	539	787	1262	402	385	12	22	675	587	-475
19	LONDON CITY	434	55,392	649	1186	820	625	561	9	7	444	376	366
20	SHOREDITCH	646	109,257	1527	4739	2719	2383	2354	97	98	1364	1355	2020
21	BETHNAL GREEN	760	90,193	1421	3634	1932	1860	1774	55	49	984	948	1702
22	WHITECHAPEL	406	79,759	746	2717	2260	1410	1307	66	50	1194	1066	457
23	ST. GEORGE-IN-THE-EAST	243	48,376	380	1889	1286	971	918	50	40	646	640	603
24	STEPNEY	1,257	110,775	1243	4563	2714	2325	2238	58	38	1379	1335	1849
25	POPLAR	2,918	47,102	510	2751	1495	1390	1361	28	33	768	727	1256
	SURREY (*part of*).												
26	ST. SAVIOUR SOUTHWARK	250	85,731	283	1321	890	661	660	23	23	493	487	491
27	ST. OLAVE SOUTHWARK	169	19,375	124	559	1062	303	256	12	13	706	556	-733
28	BERMONDSEY	688	48,128	431	2175	1192	1130	1045	37	32	602	590	983
29	ST. GEORGE SOUTHWARK	282	51,824	597	1943	1231	902	951	44	52	606	625	712
30	NEWINGTON	624	64,816	805	2381	1308	1260	1121	55	45	621	687	1673
31	LAMBETH	4,015	139,325	2067	5491	2905	2772	2719	178	166	1430	1473	4586
32	WANDSWORTH	11,695	50,764	354	1805	1144	886	919	45	32	894	890	911
33	CAMBERWELL	4,242	54,987	457	1944	1209	949	1002	31	40	571	638	735
34	ROTHERHITHE	886	17,905	105	790	471	411	379	7	4	256	215	319
	KENT (*part of*).												
35	GREENWICH	5,367	99,365	830	4091	2844	2111	1980	66	60	1670	1174	1247
36	LEWISHAM	17,224	34,853	669	1739	874	875	884	23	19	438	436	865

II.—SOUTH EASTERN COUNTIES.—MARRIAGES, BIRTHS, AND DEATHS, 1856—DISTRICTS.

	1.—SURREY (*extra-metropolitan*).												
37	EPSOM	41,180	19,040	72	509	350	244	265	5	11	192	158	359
38	CHERTSEY	43,541	16,148	100	481	311	245	296	20	16	185	135	170
39	GUILDFORD	65,392	25,072	185	854	541	444	410	17	17	272	269	313
40	FARNHAM	31,197	11,743	135	605	418	289	316	20	19	228	190	187
41	FARNBOROUGH	39,971	7,839	71	219	188	102	117	8	5	115	73	31
42	HAMBLEDON	60,351	13,552	100	455	234	220	235	9	9	124	110	221
43	DORKING	40,006	11,358	71	351	210	173	178	6	10	112	98	141
44	REIGATE	51,276	14,329	108	595	303	318	277	13	13	138	145	292
45	GODSTONE	43,848	8,868	50	300	138	145	155	10	14	67	71	162
46	CROYDON	32,803	31,888	274	1160	654	571	589	23	22	333	316	506
47	KINGSTON	22,487	26,783	156	978	552	493	485	27	21	271	281	426
48	RICHMOND	4,339	15,906	87	423	292	219	204	6	5	144	148	131
	2.—KENT (*extra-metropolitan*).												
49	BROMLEY	39,927	17,637	96	525	270	254	271	12	14	139	131	255
50	DARTFORD	53,109	27,330	178	1002	474	501	501	19	24	270	298	428
51	GRAVESEND	1,541	16,633	141	654	390	312	342	10	15	212	178	264
52	NORTH AYLESFORD	41,732	16,509	203	695	328	322	373	10	13	171	157	367
53	HOO	33,281	2,845	10	101	54	56	47	5	7	30	24	48
54	MEDWAY	14,565	42,796	480	1494	1225	759	735	22	37	705	590	269
55	MALLING	47,398	19,379	116	687	412	340	347	24	29	204	209	275
56	SEVENOAKS	67,488	22,095	114	652	350	351	281	28	14	139	171	302
57	TUNBRIDGE	46,179	28,545	311	1039	590	532	507	34	34	305	285	449
58	MAIDSTONE	38,082	36,097	283	1195	813	598	597	45	46	414	399	382
59	HOLLINGBOURN	57,017	18,751	73	482	295	239	243	24	18	127	168	187
60	CRANBROOK	40,249	13,069	84	471	188	235	236	24	23	77	111	283
61	TENTERDEN	46,889	11,279	78	378	186	183	195	14	19	84	102	192
62	WEST ASHFORD	41,901	18,314	101	543	272	293	250	24	15	142	130	271
63	EAST ASHFORD	54,498	11,960	108	443	211	229	214	12	14	113	98	232
64	BRIDGE	41,394	11,164	63	338	213	164	174	11	15	121	92	123

* The *Districts* are collections of contiguous Parishes or Places combined for purposes connected with the Registration of Births, Deaths, and Marriages; and are generally identical with the Poor Law Unions of the same names. The Districts, 626 in number, are arranged according to their local position under the Registration Counties.

† For a table of the Deaths in the principal *Public Institutions* situated in the Districts of London see pages 82-4.

Note.—*Wherever the* minus sign is prefixed to the number in the column headed "Excess of Births over Deaths," it denotes *that the Births in the District*, instead of exceeding the Deaths were, in fact, less than the Deaths to the extent stated.

I EASTERN COUNTIES.—MARRIAGES, BIRTHS, AND DEATHS, 1856—DISTRICTS—*continued.*

DISTRICTS.	Area in Statute Acres.	Population, 1851.	TOTAL			BIRTHS.				DEATHS.		Excess of Births over Deaths.
			MARRIAGES.	BIRTHS.	DEATHS.	Including Illegitimate Births.		Illegitimate Births.				
						Males.	Females.	Males.	Females.	Males.	Females.	
NT (*Extra-metropolitan*)—*cont.*												
BURY	3,121	14,100	202	411	275	198	213	17	15	213	162	36
	32,221	14,661	119	514	257	256	246	15	14	126	131	257
IAM	46,448	16,784	151	555	404	283	272	19	11	203	201	151
	25,409	12,026	94	478	260	242	236	6	11	134	126	218
	21,083	13,285	104	572	333	290	282	6	7	184	149	230
	20,733	31,796	205	875	606	452	423	23	24	301	205	269
	30,710	25,162	208	767	495	382	385	21	17	265	230	272
	24,351	26,225	230	886	588	466	420	35	27	308	285	298
	43,197	18,780	169	651	402	297	354	18	23	232	170	249
MARSH	46,785	5,437	37	206	98	100	106	8	9	55	43	108
S.—SUSSEX.												
	29,389	12,849	97	480	251	206	224	18	8	136	115	179
M	14,027	21,315	145	619	444	332	287	22	18	221	223	175
	54,000	14,282	125	395	194	206	187	22	11	94	100	201
RNE	26,072	8,247	45	282	146	139	123	5	4	79	67	136
M	54,365	18,269	83	444	287	226	218	18	15	110	127	207
ST	51,629	15,507	98	522	273	254	268	22	24	148	125	249
D	74,280	17,681	119	590	301	313	277	30	25	139	162	289
HURSTEAD	61,317	18,216	61	404	189	201	203	16	13	103	86	215
LD	61,726	15,607	101	543	245	281	262	16	18	120	125	298
	88,104	25,719	194	825	443	450	375	31	19	231	194	380
DN	2,320	65,569	602	2288	1370	1167	1116	74	81	670	700	918
NG	44,344	18,267	137	648	317	340	308	15	12	172	145	331
M	27,023	14,018	85	483	220	238	243	13	10	124	96	266
TE	20,339	9,039	53	292	174	155	137	16	10	101	73	118
AM	20,390	7,454	52	247	120	127	120	10	9	62	58	127
NG	42,457	18,746	121	527	304	259	268	8	18	149	155	223
MPNETT	72,409	14,949	106	450	217	231	215	10	5	108	109	238
TER	26,586	15,087	80	393	200	188	195	13	13	203	157	23
ST	65,730	13,599	73	390	240	206	193	13	9	113	128	189
URNE	32,986	6,944	40	223	117	111	112	4	5	51	66	106
.—HAMPSHIRE.												
	24,527	7,212	38	181	121	94	87	2	1	60	61	60
Island	7,906	72,126	1197	2886	1763	1462	1496	57	43	980	827	1135
ROKE	5,222	16,908	259	611	373	330	291	10	8	374	190	38
M	42,235	13,994	68	390	253	207	185	15	16	133	120	137
Wight	99,746	50,794	407	1843	826	782	761	61	46	424	402	717
TON	42,169	12,153	66	318	234	158	160	13	14	110	124	84
HURCH	26,775	8,462	60	262	186	123	139	14	7	83	105	74
OD	32,900	8,675	37	163	83	79	84	6	10	47	36	80
BRIDGE	31,167	6,834	42	219	115	113	106	10	11	52	63	104
REST	84,332	13,140	70	418	215	212	206	18	28	105	110	208
MPTON	2,630	54,198	524	1629	963	842	787	41	38	517	436	676
STONEHAM	20,715	15,974	117	656	369	343	313	16	13	215	184	257
	27,378	10,810	61	334	194	173	161	20	19	105	89	140
IDGE	45,348	7,480	54	234	104	124	110	10	8	54	50	130
STER	73,676	25,661	208	715	508	360	355	23	23	260	248	207
RD	48,268	10,697	53	327	206	149	178	12	19	104	102	121
INGTON	10,561	2,403	14	69	41	39	30	1	1	25	16	28
FIELD	40,112	7,514	52	249	131	129	120	18	8	74	57	116
RD	29,761	7,418	49	249	113	140	109	11	8	63	50	136
	53,037	11,910	80	373	175	190	183	21	13	86	89	198
Y WINTNEY	42,051	11,223	78	372	199	201	171	9	10	102	97	173
TOKE	73,832	17,466	103	517	349	257	260	13	23	174	175	168
URCH	29,518	5,619	48	209	123	116	93	5	8	75	48	86
E	85,615	17,266	105	507	262	261	246	19	13	136	126	245
KER	46,787	8,909	44	283	136	137	146	11	10	61	75	147
S.—BERKSHIRE.												
Y	42,256	20,815	150	586	498	316	270	28	23	250	248	86
FORD	98,287	20,404	121	647	355	296	351	17	28	171	184	292
DON	64,207	15,782	101	527	282	252	275	22	34	152	130	245
ON	56,445	20,946	148	701	196	363	338	29	23	210	186	305
E	75,700	17,423	141	569	285	266	303	10	36	140	145	284
GFORD	40,260	14,163	78	490	239	215	205	14	16	110	129	181
LD	62,168	16,380	110	490	280	221	239	18	18	148	132	180
D	4,199	22,175	274	775	500	396	377	19	14	243	255	275
HAM	42,226	13,908	61	414	225	219	195	17	7	119	106	189
M	29,388	11,707	80	400	198	201	199	10	10	101	97	202
MPSTEAD	23,176	6,352	34	171	98	90	81	5	5	51	47	73
E	22,407	19,289	136	557	411	286	269	16	16	217	194	146

SOUTH MIDLAND COUNTIES.—MARRIAGES, BIRTHS, AND DEATHS, 1856—DISTRICTS.

DDLESEX—(*Extra-metropol.*)												
	24,881	13,978	72	478	264	236	242	13	10	136	128	214
E	25,906	19,475	128	691	456	345	346	23	18	230	226	235
RD	20,405	41,225	321	1460	1005	770	729	39	34	491	514	494
	33,057	15,916	62	463	283	217	248	6	10	144	118	203
	25,620	14,419	66	364	206	190	194	15	9	104	112	15
ON	46,607	48,206	287	1527	966	795	739	34	35	434	483	617

III.—SOUTH MIDLAND COUNTIES.—MARRIAGES, BIRTHS, AND DEATHS, 1856—DISTRICTS—*continued.*

No.	DISTRICTS.	Area in Statute Acres.	Population, 1851.	TOTAL			BIRTHS.				DEATHS.		Excess of Births over Deaths.
				MARRIAGES.	BIRTHS.	DEATHS.	Including Illegitimate Births.		Illegitimate Births.				
							Males.	Females.	Males.	Females.	Males.	Females.	
	7.—HERTFORDSHIRE.												
138	Ware	35,717	16,482	86	510	275	260	250	14	17	145	130	235
139	Bishop Stortford	53,489	20,353	104	611	348	308	303	20	22	172	176	263
140	Royston	38,791	26,355	162	884	514	476	408	27	19	256	258	370
141	Hitchin	64,847	24,729	141	827	504	423	404	21	19	231	245	323
142	Hertford	34,410	15,000	76	421	265	205	216	10	12	131	134	156
143	Hatfield	20,484	8,499	40	256	150	134	122	9	4	80	70	106
144	St. Albans	34,815	18,004	107	544	297	266	258	23	22	153	144	247
145	Watford	30,520	18,800	93	636	324	331	305	27	14	161	163	312
146	Hemel Hempstead	23,457	13,120	85	458	252	224	224	16	16	124	128	206
147	Berkhampstead	24,583	12,527	73	410	266	205	205	19	22	117	149	144
	8.—BUCKINGHAMSHIRE.												
148	Amersham	40,840	18,037	123	574	390	284	290	20	21	190	200	184
149	Eton	41,582	21,490	135	610	372	312	298	21	18	197	175	238
150	Wycombe	81,208	38,932	234	1196	684	593	610	38	47	318	366	512
151	Aylesbury	73,904	23,071	143	741	428	380	361	26	21	235	223	313
152	Winslow	33,305	9,376	71	220	181	152	138	10	10	87	94	133
153	Newport Pagnell	68,701	23,109	182	883	479	461	427	30	17	285	304	404
154	Buckingham	52,419	14,410	95	426	268	183	214	12	25	123	145	158
	9.—OXFORDSHIRE.												
155	Henley	61,902	17,895	110	616	334	318	298	25	20	170	164	282
156	Thame	54,997	15,640	102	508	253	244	264	23	17	121	132	255
157	Headington	25,727	15,771	134	531	340	262	272	22	25	186	184	191
158	Oxford	2,930	20,172	218	622	315	320	285	22	15	149	166	307
159	Bicester	64,127	15,562	117	542	242	275	267	19	17	122	120	300
160	Woodstock	47,913	14,423	107	454	240	238	251	13	17	120	126	208
161	Witney	70,160	23,538	186	702	420	369	333	25	22	211	218	273
162	Chipping Norton	70,418	17,427	131	533	290	270	254	20	13	144	153	243
163	Banbury	75,324	26,769	212	1054	573	530	496	37	34	277	296	481
	10.—NORTHAMPTONSHIRE.												
164	Brackley	58,769	18,747	97	426	228	224	202	14	18	110	118	198
165	Towcester	42,216	12,906	80	423	237	220	223	22	14	128	117	186
166	Potterspury	22,401	10,943	78	370	193	197	173	12	8	89	104	177
167	Hardingstone	32,408	9,157	70	352	154	164	188	4	8	76	78	198
168	Northampton	20,203	35,857	394	1420	931	733	687	50	31	446	485	935
169	Daventry	63,501	21,926	186	808	426	354	334	29	23	227	199	581
170	Brixworth	50,926	14,771	91	400	278	227	223	13	8	139	149	251
171	Wellingborough	35,705	21,947	202	829	496	428	401	26	24	221	275	554
172	Kettering	55,263	19,937	150	685	361	358	317	23	21	185	176	509
173	Thrapston	51,188	12,841	116	467	267	223	244	14	12	127	140	200
174	Oundle	69,822	15,455	100	547	252	279	268	26	20	120	132	295
175	Peterborough	100,514	28,957	303	1183	515	590	592	47	30	261	254	668
	11.—HUNTINGDONSHIRE.												
176	Huntingdon	77,180	20,900	140	711	360	362	349	24	19	191	173	526
177	St. Ives	62,950	20,594	153	686	390	350	336	20	18	200	190	486
178	St. Neots	65,208	18,925	134	629	352	319	320	17	17	178	174	451
	12.—BEDFORDSHIRE.												
179	Bedford	97,320	35,523	326	1277	710	635	642	37	50	344	366	933
180	Biggleswade	58,041	23,436	189	853	539	437	446	40	39	271	268	582
181	Ampthill	41,551	16,542	128	582	333	292	290	21	21	169	164	418
182	Woburn	20,983	12,075	79	404	200	213	192	20	12	127	153	251
183	Leighton Buzzard	38,015	17,142	128	627	327	322	305	28	24	149	170	478
184	Luton	40,836	25,087	187	908	514	470	438	43	35	264	250	644
	13.—CAMBRIDGESHIRE.												
185	Caxton	49,885	11,063	70	371	235	178	193	17	9	132	103	236
186	Chesterton	76,728	25,170	214	858	431	417	406	22	21	262	229	596
187	Cambridge	3,470	27,815	162	763	515	388	375	27	31	230	285	248
188	Linton	47,909	14,148	92	474	228	241	233	14	13	117	111	357
189	Newmarket	97,373	30,455	169	945	541	462	483	38	47	306	275	639
190	Ely	79,804	22,896	180	788	489	393	395	29	20	262	227	526
191	North Witchford	59,823	16,243	126	622	319	318	304	18	21	174	145	477
192	Whittlesey	25,131	7,687	57	249	136	126	123	6	8	66	70	113
193	Wisbeach	131,585	30,215	274	1213	680	639	574	54	59	338	338	875

IV.—EASTERN COUNTIES.—MARRIAGES, BIRTHS, AND DEATHS, 1856—DISTRICTS.

	14.—ESSEX.												
194	West Ham	19,477	34,395	231	1046	867	559	787	21	30	459	408	179
195	Epping	46,452	15,631	95	475	264	243	232	11	17	141	123	211
196	Ongar	47,465	11,855	72	347	185	179	168	12	14	96	89	162
197	Romford	48,244	24,407	117	858	478	442	416	19	24	265	213	380
198	Orsett	45,597	10,642	71	395	225	199	196	14	4	126	99	170
199	Billericay	50,845	13,787	77	443	266	228	215	14	10	154	112	177
200	Chelmsford	83,906	52,272	188	997	577	504	493	32	40	275	302	420
201	Rochford	107,846	15,838	116	773	514	365	368	18	20	162	133	259
202	Maldon	107,650	22,137	161	698	454	364	334	19	25	233	221	244
203	Tendring	80,803	27,710	190	872	486	446	426	24	33	229	257	386
204	Colchester	11,200	19,443	251	647	463	309	328	16	20	222	241	184
205	Lexden	75,831	21,066	168	747	457	378	369	17	12	216	225	290
206	Witham	38,898	16,069	88	580	291	299	281	27	18	153	138	289
207	Halstead	28,913	19,273	129	622	421	315	307	25	19	219	202	201
208	Braintree	38,052	17,561	136	553	326	273	280	20	12	169	157	227
209	Dunmow	72,594	20,498	118	657	365	340	317	25	27	194	161	292
210	*Saffron Walden*	62,650	20,716	125	632	433	319	313	20	22	195	238	199

ASTERN COUNTIES.—MARRIAGES, BIRTHS, AND DEATHS, 1856—DISTRICTS—*continued.*

DISTRICTS.	Area in Statute Acres.	Population, 1851.	TOTAL			BIRTHS.				DEATHS.		Excess of Births over Deaths.
			MARRIAGES.	BIRTHS.	DEATHS.	Including Illegitimate Births.		Illegitimate Births.				
						Males.	Females.	Males.	Females.	Males.	Females.	
15.—SUFFOLK.												
GE	53,664	18,125	140	618	359	317	301	33	31	177	182	259
T	78,302	30,814	250	971	581	488	483	53	43	303	278	390
D	52,696	18,107	137	582	386	316	266	24	15	179	207	196
E	82,464	19,014	133	643	356	320	323	27	24	156	180	307
T. EDMUNDS	2,934	13,000	100	406	267	188	218	22	24	180	187	39
HALL	61,244	10,354	57	319	217	161	158	17	10	114	103	102
	55,342	21,110	141	674	379	333	341	28	21	199	180	295
MERE	54,215	19,028	118	606	314	314	292	44	43	152	162	292
	53,035	15,900	161	510	296	258	252	26	28	149	147	214
E	57,899	17,219	120	548	320	300	248	21	20	151	169	228
D	50,230	12,403	98	433	235	226	207	12	10	108	125	200
	8,295	32,759	341	1221	778	615	606	45	40	365	415	443
RIDGE	82,195	23,776	178	713	447	358	355	30	22	214	233	296
GATE	73,064	21,477	147	597	376	302	295	20	27	191	185	221
NG	92,097	27,883	194	925	503	450	475	33	34	238	265	422
ORD	35,079	14,014	90	417	265	208	209	14	22	135	132	152
D	35,490	20,163	187	777	389	395	382	18	13	201	188	388
16.—NORFOLK.												
TH	1,510	23,880	277	916	559	454	462	39	42	255	304	357
	29,087	8,497	58	318	123	162	156	12	13	60	65	195
AD	62,507	15,614	90	476	283	248	228	20	23	141	142	193
HAM	72,513	21,722	161	669	381	305	364	24	25	173	208	288
M	68,123	20,907	122	644	371	351	293	42	33	191	180	273
THS	48,504	11,880	70	347	197	166	181	25	14	89	108	150
H	4,325	68,195	756	2259	1604	1146	1113	120	111	691	713	855
E	37,834	15,565	83	401	271	212	189	28	25	144	127	130
AD	43,358	11,543	75	379	190	208	171	20	16	89	101	189
D	44,178	11,374	71	365	195	191	174	15	21	97	98	170
	59,401	15,093	92	480	232	267	213	32	27	112	120	248
E	72,681	26,595	170	838	484	437	401	41	43	238	246	354
IOSS	44,585	12,744	95	421	221	224	197	23	17	120	101	200
D	51,063	12,141	95	388	258	194	194	26	23	125	133	130
D	105,233	29,389	196	884	525	435	431	56	43	264	261	359
GHAM	87,342	21,883	141	731	432	374	357	51	42	228	204	299
	101,136	18,148	118	585	348	301	284	41	32	183	165	237
IDGE LYNN	78,775	15,557	108	458	290	245	213	23	31	152	138	168
LYNN	5,499	20,530	152	527	408	264	263	21	23	193	216	119
M	83,687	20,985	139	712	402	372	340	41	37	203	199	310
AM	81,200	14,320	80	448	240	235	213	21	18	131	109	208
D	117,870	19,040	126	609	390	325	284	20	22	202	188	219

H WESTERN COUNTIES.—MARRIAGES, BIRTHS, AND DEATHS, 1856—DISTRICTS.

17.—WILTSHIRE.												
RTH	50,064	17,620	136	728	334	376	352	28	23	183	151	394
DE	41,595	11,402	77	369	197	201	168	17	16	90	107	172
BURY	57,508	14,899	104	475	267	254	241	17	16	122	145	208
HAM	60,035	21,407	137	731	432	326	338	15	15	213	219	299
	28,610	9,173	74	249	177	144	105	13	3	84	93	72
BOUGH	42,992	10,253	63	325	161	155	170	13	14	81	80	164
	63,491	22,236	146	661	446	340	321	13	15	227	219	215
AM	17,768	18,815	111	561	299	279	282	19	17	139	160	202
RD	18,800	11,007	71	319	179	163	151	11	11	98	81	140
RY	30,944	12,730	70	363	214	191	172	19	11	105	109	149
STER	56,356	17,067	108	544	293	287	257	21	14	153	160	251
	65,050	12,503	93	418	202	215	203	17	13	89	113	216
AY	62,420	8,250	56	252	130	133	119	9	8	65	65	122
URY	53,490	14,908	106	463	312	243	220	16	16	165	147	151
RY	480	8,930	67	257	202	135	122	9	11	90	112	55
	55,304	10,742	86	338	217	181	157	11	18	101	116	121
	40,494	10,181	71	308	137	172	136	10	12	75	82	151
	35,211	8,433	59	254	139	122	125	11	11	66	73	115
8.—DORSETSHIRE.												
BURY	36,493	13,022	101	339	223	184	175	15	14	107	116	136
STER	37,474	10,382	68	322	139	160	162	11	17	73	66	183
RD	57,731	14,837	107	380	204	202	178	20	13	115	89	176
NE	81,163	17,284	139	595	310	295	270	29	28	155	155	235
	27,023	12,890	104	435	228	226	202	18	19	118	108	209
M	96,300	17,417	109	561	291	292	269	18	18	137	154	270
TH	37,282	22,037	175	677	371	375	304	19	13	196	175	306
TER	115,339	27,002	169	830	473	417	413	20	33	224	249	357
NE	40,018	13,031	78	389	214	211	178	11	12	98	116	175
TER	55,764	14,270	69	401	220	218	183	23	13	101	119	181
T	33,187	16,866	160	553	288	269	284	19	25	128	160	265
9.—DEVONSHIRE.												
TER	61,738	20,303	147	546	307	298	248	20	15	151	156	239
	80,967	23,824	119	655	377	338	317	14	21	169	208	278
MAS	130,141	48,806	279	1338	792	673	665	27	25	370	422	546
	1,800	32,823	417	835	680	453	402	29	29	385	345	155
ABBOT	117,396	52,306	570	1555	911	816	739	49	29	418	493	644
	98,342	34,022	232	933	587	487	451	20	27	298	289	351
IDGE	72,918	21,377	115	588	366	294	294	23	18	198	168	222
N ST. MARY	75,569	19,723	93	567	397	296	271	18	12	170	137	260
FH	1,635	52,221	712	1902	1204	971	961	65	56	613	591	728
ONEHOUSE	385	11,979	301	592	310	248	254	8	6	176	134	192
AMBELL	2,380	38,180	745	1395	876	745	650	18	25	429	447	519

V.—SOUTH WESTERN COUNTIES.—MARRIAGES, BIRTHS, AND DEATHS, 1856—DISTRICTS—continued.

No.	DISTRICTS.	Area in Statute Acres.	Population, 1851.	TOTAL			BIRTHS.			DEATHS.		Excess of Births over Deaths.
				MARRIAGES.	BIRTHS.	DEATHS.	Including Illegitimate Births.		Illegitimate Births.			
							Males.	Females.	Males.	Females.	Males.	Females.
	19.—DEVONSHIRE—*continued.*											
290	TAVISTOCK	132,434	27,850	187	1002	537	549	513	16	22	304	233	121
291	OKEHAMPTON	126,797	20,401	98	581	336	312	269	18	21	172	164	245
292	CREDITON	91,806	21,728	104	601	358	281	320	18	21	172	196	245
293	TIVERTON*	106,961	33,540	220	990	759	528	462	29	41	376	385	253
294	SOUTH MOLTON	122,233	20,936	122	621	284	327	294	21	14	135	149	357
295	BARNSTAPLE	149,729	34,178	255	967	540	487	480	38	31	296	274	427
296	TORRINGTON	81,472	17,491	139	476	226	258	218	14	19	125	101	351
297	BIDEFORD	73,450	19,607	132	559	280	279	280	34	20	138	142	279
298	HOLSWORTHY	72,933	9,850	78	306	121	150	156	12	14	54	67	185
	20.—CORNWALL.											
299	STRATTON	54,406	8,580	58	236	120	129	107	9	5	57	63	115
300	CAMELFORD	51,847	8,448	57	287	124	150	137	9	4	60	64	163
301	LAUNCESTON	101,777	18,305	145	584	336	287	297	15	13	154	182	248
302	ST. GERMANS	47,148	16,545	118	559	325	281	278	13	13	169	156	234
303	LISKEARD	113,453	31,831	253	1565	628	818	747	34	31	360	268	937
304	BODMIN	89,981	20,493	161	695	370	375	320	28	23	202	168	325
305	ST. COLUMB	78,693	17,402	140	595	299	308	287	20	21	138	141	296
306	ST. AUSTELL	57,446	32,073	303	1220	628	598	622	27	30	295	235	925
307	TRURO	92,211	42,270	300	1399	818	732	667	33	38	392	426	581
308	FALMOUTH	27,006	22,052	170	633	444	321	312	21	20	233	211	400
309	HELSTON	72,571	28,402	222	950	611	496	454	43	25	329	282	339
310	REDRUTH	40,905	53,628	482	1862	1165	971	891	29	42	601	564	697
311	PENZANCE	65,002	53,517	440	1776	954	892	884	54	38	475	479	822
312	SCILLY ISLANDS	3,560	2,627	19	56	44	26	30	-	-	20	24	12
	21.—SOMERSETSHIRE.											
313a	WILLITON	109,202	19,805	95	562	306	282	280	13	13	169	137	256
313b	DULVERTON*	73,727	6,923	34	174	92	80	94	8	10	47	45	127
314	WELLINGTON	60,454	22,121	138	616	353	319	297	26	28	172	181	263
315	TAUNTON	70,452	35,114	311	1107	631	593	514	46	22	338	293	476
316	BRIDGWATER	92,273	33,188	280	1188	570	620	568	35	40	276	294	618
317	LANGPORT	59,791	18,567	106	584	347	300	284	17	20	173	174	237
318	CHARD	60,342	26,085	176	759	457	378	381	22	24	219	238	363
319	YEOVIL	52,151	28,403	175	890	523	464	426	30	45	242	281	367
320	WINCANTON	66,120	21,311	127	654	373	325	329	19	20	179	194	281
321	FROME	51,239	25,325	177	704	452	343	361	15	16	225	227	252
322	SHEPTON MALLET	49,557	16,957	110	521	264	266	255	19	22	137	127	257
323	WELLS	64,822	21,342	135	596	386	307	289	13	15	173	213	234
324	AXBRIDGE	105,679	33,059	172	936	547	494	442	31	27	290	257	369
325	CLUTTON	47,026	25,227	114	764	399	378	386	19	26	183	216	365
326	BATH	30,321	69,847	602	1769	1285	908	861	56	47	598	687	484
327	KEYNSHAM	33,358	21,615	117	678	377	346	332	19	16	205	174	301
328	BEDMINSTER	57,008	38,143	276	1365	669	695	672	32	27	340	329	696

VI.—WEST MIDLAND COUNTIES.—MARRIAGES, BIRTHS, AND DEATHS, 1856—DISTRICTS.

	22.—GLOUCESTERSHIRE.											
329	BRISTOL	1,840	65,716	1179	2172	1582	1059	1113	33	66	803	779	590
330	CLIFTON	29,475	77,950	532	2711	1659	1401	1310	47	46	788	871	1052
331	CHIPPING SODBURY	62,056	18,526	84	570	299	295	275	20	23	139	160	271
332	THORNBURY	65,840	16,454	88	465	264	253	212	30	16	142	122	201
333	DURSLEY	26,521	14,803	69	355	300	189	166	14	15	157	145	55
334	WESTBURY-ON-SEVERN	49,246	18,124	116	690	396	336	354	20	18	184	152	294
335	NEWENT	45,281	12,575	82	422	212	212	210	26	16	106	106	210
336	GLOUCESTER	32,222	32,045	375	1133	633	576	557	35	34	345	288	500
337	WHEATENHURST	24,471	7,087	50	226	118	116	110	7	6	61	57	108
338	STROUD	48,720	37,786	269	1133	710	595	538	28	38	313	397	423
339	TETBURY	25,641	6,254	42	165	91	85	80	4	4	43	48	74
340	CIRENCESTER	85,306	21,527	144	689	392	356	333	28	15	178	214	297
341	NORTHLEACH	67,647	10,984	80	369	204	176	193	19	16	95	109	165
342	STOW-ON-THE-WOLD	41,151	9,932	56	239	153	134	125	6	4	80	73	106
343	WINCHCOMB	57,494	10,126	49	304	136	143	161	12	13	70	66	168
344	CHELTENHAM	24,876	44,184	400	1183	721	605	578	42	41	356	365	462
345	TEWKESBURY	38,918	15,131	82	497	287	264	235	18	23	149	138	210
	23.—HEREFORDSHIRE.											
346	LEDBURY	48,783	13,139	65	395	236	195	200	15	25	118	118	159
347	ROSS	55,968	15,502	110	517	311	248	249	22	20	173	138	206
348	HEREFORD	144,991	35,154	313	1022	723	513	509	45	46	383	340	299
349	WEOBLY	48,959	8,718	48	279	166	136	123	19	13	79	87	113
350	BROMYARD	61,459	11,697	76	343	216	168	175	20	24	108	108	127
351	LEOMINSTER	65,620	14,910	102	476	319	242	234	11	25	163	136	157
	24.—SHROPSHIRE.											
352	LUDLOW	87,573	17,051	133	484	324	214	270	22	31	151	179	133
353	CLUN	82,886	10,119	63	323	161	177	146	11	17	87	74	162
354	CHURCH STRETTON	46,184	6,167	31	163	82	81	82	9	12	50	32	81
355	CLEOBURY MORTIMER	54,540	8,633	45	230	141	107	129	17	13	66	75	89
356	BRIDGNORTH	69,896	15,908	92	476	272	235	241	14	25	136	136	204
357	SHIFFNAL	46,053	11,483	112	372	167	184	188	16	9	103	64	205
358	MADELEY	27,951	27,727	170	1039	541	559	480	38	40	289	252	498
359	ATCHAM	104,144	19,174	92	533	299	285	248	20	24	162	128	243
360	SHREWSBURY	18,032	23,104	261	745	540	381	364	28	31	265	275	204
361	OSWESTRY	77,048	22,785	181	680	436	338	342	27	31	235	201	244
362	ELLESMERE	71,981	15,239	77	418	237	216	202	32	20	121	132	181
363a	WEM	51,197	10,425	72	288	182	138	150	10	18	78	104	106
363b	WHITCHURCH	59,076	11,370	79	351	202	179	172	30	33	105	97	149
364	MARKET DRAYTON	67,910	14,160	95	428	239	240	188	35	21	139	120	173
365	WELLINGTON	33,528	20,729	205	821	446	421	400	39	20	237	209	375
366	NEWPORT	47,477	15,020	90	454	266	230	224	22	20	147	119	188

* See note, p. 14.

T MIDLAND COUNTIES.—MARRIAGES, BIRTHS, AND DEATHS, 1856—DISTRICTS—*continued.*

DISTRICTS.	Area in Statute Acres.	Population, 1851.	TOTAL			BIRTHS.				DEATHS.		Excess of Births over Deaths.
			MARRIAGES.	BIRTHS.	DEATHS.	Including Illegitimate Births.		Illegitimate Births.				
						Males.	Females.	Males.	Females.	Males.	Females.	
.—STAFFORDSHIRE.												
RD	52,022	22,787	183	704	467	360	344	23	32	244	223	237
	68,524	19,344	157	631	381	323	308	23	27	194	187	250
STLE-UNDER-LYME	20,718	20,814	178	909	442	438	471	25	23	230	212	467
ANTON	15,079	41,916	320	2130	1224	1106	1024	78	74	641	583	906
UPON-TRENT	10,490	57,942	716	2701	1575	1361	1340	84	98	843	732	1126
	72,893	23,031	158	821	531	421	400	48	51	272	259	290
LE	55,146	18,142	138	692	429	361	331	33	24	239	190	263
ETER	62,890	15,140	99	389	271	202	187	21	21	139	132	118
N-UPON-TRENT	90,652	31,843	235	1233	660	615	618	43	34	336	324	573
RTH	46,740	13,906	72	470	262	240	230	17	10	141	121	208
ELD	71,613	25,379	185	832	486	404	428	31	28	240	246	346
IDGE	70,799	16,850	90	590	341	310	280	19	18	160	181	249
RHAMPTON	53,900	104,158	1133	5413	2980	2741	2672	147	146	1564	1416	2433
LL	21,603	45,044	422	2458	1297	1287	1171	45	38	694	603	1161
BROMWICH	19,364	69,729	766	3590	1862	1766	1824	73	84	993	869	1728
T	17,984	105,530	1421	5979	2928	3034	2945	144	160	1387	1241	3351
—WORCESTERSHIRE.												
RIDGE	16,200	57,350	489	2840	1341	1417	1432	74	82	674	667	1508
MINSTER	37,321	32,917	229	982	669	474	508	23	37	346	323	813
EY	35,941	7,047	53	208	117	109	99	7	15	66	51	91
EY	53,718	13,811	94	417	206	209	208	17	10	108	98	211
STER	6,599	27,677	278	885	644	448	437	41	37	313	331	241
ON-SEVERN	53,016	18,070	112	583	324	306	277	15	22	172	152	259
M	46,909	14,463	90	466	234	240	226	24	18	108	126	232
RE	52,239	13,553	97	465	202	246	219	12	11	105	97	263
ICH	56,525	18,152	154	549	286	294	255	25	17	134	152	263
ROVE	47,374	24,822	136	846	413	457	389	32	31	214	199	433
NORTON	28,404	30,871	610	1243	591	607	636	20	20	294	297	652
.—WARWICKSHIRE.												
GHAM	2,560	173,951	1908	8042	4729	4084	3958	211	213	2425	2304	3313
	31,273	66,852	771	3422	1521	1780	1642	81	68	748	773	1901
IN	48,518	11,267	60	362	186	181	181	12	16	87	99	176
TONE	27,883	11,448	63	413	219	201	212	16	7	99	120	194
TON	20,428	13,332	99	372	198	198	174	16	13	106	92	174
ILL	19,389	18,527	133	790	429	389	401	19	20	210	219	361
RY	5,489	36,812	476	1571	981	791	780	52	56	492	489	590
	80,755	23,477	129	795	372	399	397	24	19	190	182	424
LL	46,015	11,931	75	337	197	174	163	13	11	96	101	140
CK	66,239	41,934	350	1271	751	642	629	34	36	390	361	520
ORD-ON-AVON	79,051	20,789	138	664	332	356	308	24	27	173	159	332
ER	32,430	17,482	94	545	293	278	267	25	21	138	155	252
N-ON-STOUR	78,899	20,651	138	651	380	327	324	23	32	178	212	261
M	50,409	10,504	60	321	212	171	150	11	7	118	94	109

TH MIDLAND COUNTIES.—MARRIAGES, BIRTHS, AND DEATHS, 1856—DISTRICTS.

—LEICESTERSHIRE.												
WORTH	59,031	16,194	101	493	317	262	231	16	13	157	160	176
F HARBOROUGH	64,094	15,839	108	558	294	307	251	18	19	150	144	264
ON	50,721	7,009	51	211	102	109	102	8	8	62	40	109
	34,207	14,190	100	515	257	273	242	17	19	125	132	238
EY	28,070	16,558	111	560	320	274	286	22	31	159	161	240
F BOSWORTH	53,723	13,533	88	405	232	202	203	17	19	120	112	173
DE-LA-ZOUCH	50,242	25,895	170	1008	490	505	503	40	44	248	242	518
OROUGH	45,550	27,368	210	836	537	424	412	39	51	292	245	299
-UPON-SOAR	47,868	20,059	109	636	409	322	314	28	19	200	209	227
TER	8,960	60,642	644	2402	1404	1201	1201	106	113	704	700	996
MOWBRAY	98,077	20,533	119	609	338	354	315	21	27	166	172	331
,—RUTLANDSHIRE.												
	55,030	11,513	81	355	209	181	174	14	11	103	106	146
HAM	52,698	12,739	72	381	221	188	193	11	10	106	115	160
),—LINCOLNSHIRE.												
RD	52,858	19,755	134	580	326	296	284	25	26	162	164	254
	106,934	22,362	155	737	350	370	367	43	40	185	165	387
NG	76,181	21,290	167	749	367	383	396	28	22	201	166	382
CH	107,299	19,134	131	585	357	287	298	23	14	189	168	225
	125,547	38,444	278	1290	650	667	623	51	52	329	321	640
RD	131,777	24,551	168	827	368	426	401	33	44	186	182	459
HAM	103,929	29,850	208	969	502	489	480	36	36	251	251	467
N	158,920	42,932	340	1542	833	774	768	64	57	429	404	709
STLE	115,588	25,089	208	890	379	440	450	44	34	193	186	511
	140,209	28,937	178	1022	475	507	515	41	44	257	218	547
	170,708	33,427	295	1161	602	612	549	43	49	293	309	559
	185,164	34,291	287	1127	573	579	548	30	41	301	272	554
RD BRIGG	163,470	33,786	238	1171	514	595	576	46	42	257	247	657
OROUGH	108,968	27,258	217	881	445	438	423	28	36	234	211	436
NOTTINGHAMSHIRE.												
STFORD	86,797	22,758	168	778	385	402	376	29	28	204	181	393
OP	80,850	19,153	128	732	371	382	344	32	22	186	185	355
ELD	55,960	30,146	243	1041	643	545	496	60	49	302	341	398
D	88,039	64,923	559	2806	1534	1447	1559	132	130	752	782	1272
D	6,800	26,776	270	1081	699	570	511	40	47	533	566	382

VII.—NORTH MIDLAND COUNTIES.—MARRIAGES, BIRTHS, AND DEATHS, 1856—DISTRICTS—*continued.*

No.	DISTRICTS.	Area in Statute Acres.	Population, 1851.	TOTAL			BIRTHS.				DEATHS.		Excess of Births over Deaths.
				MARRIAGES.	BIRTHS.	DEATHS.	Including Illegitimate Births.		Illegitimate Births.				
							Males.	Females.	Males.	Females.	Males.	Females.	
	31.—NOTTINGHAMSHIRE—*cont.*												
440	NOTTINGHAM	1,870	58,419	775	2283	1702	1151	1102	106	117	833	879	321
441	SOUTHWELL	117,452	25,016	149	815	414	420	395	29	32	227	187	401
442	NEWARK	93,884	30,348	260	1011	515	501	510	46	46	257	258	496
443	BINGHAM	68,139	10,241	93	509	302	250	259	20	18	185	167	207
	32.—DERBYSHIRE.												
444	SHARDLOW	78,200	32,522	207	1007	622	540	467	43	58	304	318	385
445	DERBY	2,970	43,084	644	1800	969	954	866	75	73	474	495	831
446	BELPER	66,600	46,872	377	1805	962	889	916	73	67	494	468	843
447	ASHBORNE	100,937	20,032	114	673	346	339	334	35	34	139	187	327
448	CHESTERFIELD	91,425	45,795	378	2181	1068	1149	1032	92	81	586	482	1113
449	BAKEWELL	107,905	29,880	188	960	534	484	476	36	37	262	272	426
450	CHAPEL-EN-LE-FRITH	63,248	11,491	77	400	242	214	186	12	11	132	110	158
451	HAYFIELD	48,855	29,712	168	1102	657	564	538	51	41	312	345	445

VIII.—NORTH WESTERN COUNTIES.—MARRIAGES, BIRTHS, AND DEATHS, 1856—DISTRICTS.

	33.—CHESHIRE.												
452	STOCKPORT	30,709	90,208	1025	3332	2067	1685	1647	119	131	1020	1067	2265
453	MACCLESFIELD	81,561	63,327	487	2080	1497	1060	1020	98	90	724	773	583
454	ALTRINCHAM	73,665	34,043	182	1191	713	628	563	50	64	324	389	478
455	RUNCORN	45,776	25,797	206	821	496	475	416	33	32	273	223	325
456	NORTHWICH	65,445	31,202	193	1259	682	645	614	64	60	331	331	577
457	CONGLETON	52,889	30,512	259	1073	662	569	504	62	47	348	314	411
458	NANTWICH	111,126	35,941	222	1363	666	676	687	86	70	325	342	697
459	GREAT BOUGHTON (CHESTER)	107,555	32,950	493	1839	1113	984	855	76	68	609	504	726
460	WIRRALL	112,110	57,157	340	2453	1279	1230	1203	52	53	641	638	1174
	34.—LANCASHIRE.												
461	LIVERPOOL	2,220	258,236	4221	9366	8225	4795	4571	248	214	4356	3869	1141
462	WEST DERBY	50,567	152,279	1310	7031	4146	3652	3379	114	101	2119	2027	2265
463	PRESCOT	56,859	56,074	500	2750	1657	1367	1383	63	82	888	769	1093
464	ORMSKIRK	111,968	38,307	251	1472	814	762	710	58	52	413	401	659
465	WIGAN	47,018	77,539	703	3595	2205	1803	1792	258	214	1110	1095	1390
466	WARRINGTON	29,984	36,164	379	1725	919	874	851	55	65	459	460	806
467	LEIGH	23,610	32,734	282	1387	925	695	692	75	78	574	411	462
468	BOLTON	43,896	114,712	1009	5056	3040	2519	2537	252	219	1579	1461	2016
469	BURY	32,990	88,815	752	3482	2120	1741	1741	128	126	1058	1062	1356
470	BARTON-UPON-IRWELL	23,279	31,585	355	1245	854	609	636	49	74	415	439	411
471	CHORLTON	11,549	123,841	351	5800	3153	3022	2778	167	162	1612	1521	2267
472	SALFORD	4,830	87,523	376	3478	2290	1754	1724	94	115	1139	1151	1188
473	MANCHESTER	12,028	228,453	4155	8979	6933	4603	4376	280	280	3523	3410	2046
474	ASHTON-UNDER-LYNE	38,457	119,199	1097	4651	3195	2364	2287	181	156	1588	1603	1463
475	OLDHAM	16,872	86,788	637	3867	2443	1950	1917	120	121	1220	1223	1424
476	ROCHDALE	40,340	79,515	796	2918	1870	1499	1419	71	55	969	901	1046
477	HASLINGDEN	26,681	50,424	555	2296	1308	1179	1117	66	54	678	630	988
478	BURNLEY	54,126	63,868	601	2536	1643	1290	1246	135	134	833	810	893
479	CLITHEROE	114,097	22,368	142	613	457	294	319	35	23	235	222	156
480	BLACKBURN	43,569	90,738	956	4350	2489	2232	2118	131	135	1250	1239	1861
481	CHORLEY	52,213	37,701	287	1456	809	727	729	82	72	426	383	647
482	PRESTON	68,035	96,545	1033	3928	2719	2005	1923	192	201	1530	1389	1209
483	FYLDE	76,397	22,002	156	746	540	396	350	34	30	177	163	406
484	GARSTANG	62,617	12,695	72	419	196	207	212	12	20	109	87	223
485	LANCASTER	138,746	34,660	306	1198	740	606	592	43	46	401	339	458
486	ULVERSTONE	135,043	30,556	241	1248	595	604	644	42	62	292	306	653

IX.—YORKSHIRE.—MARRIAGES, BIRTHS, AND DEATHS, 1856—DISTRICTS.

	35.—WEST RIDING.												
487	SEDBERGH	52,882	4,574	28	148	68	84	64	4	11	36	32	80
488	SETTLE	154,591	13,762	75	375	262	207	168	17	13	120	142	113
489	SKIPTON	150,165	28,766	222	925	543	490	435	40	29	295	248	382
490	PATELEY BRIDGE	74,275	9,334	54	314	166	149	165	11	14	70	96	148
491	RIPON	70,590	16,041	130	512	287	261	251	12	18	141	146	225
492a	GREAT OUSEBURN	51,808	12,167	71	393	234	185	208	19	15	118	116	159
492b	KNARESBOROUGH	39,042	15,473	137	509	333	263	246	12	12	173	158	176
492c	WETHERBY	22,367	5,129	62	159	87	78	81	6	6	48	39	72
493	OTLEY	75,923	28,541	236	982	571	510	472	28	44	301	270	411
494	KEIGHLEY	44,052	45,903	344	1593	892	843	750	65	55	459	442	701
495	TODMORDEN	28,920	29,727	117	901	627	460	441	48	56	338	289	274
496	SADDLEWORTH	18,280	17,799	66	672	430	347	325	23	37	234	196	242
497	HUDDERSFIELD	66,550	123,960	992	4518	2745	2325	2292	202	183	1413	1332	1773
498	HALIFAX	51,784	120,958	1034	4609	2801	2342	2267	170	145	1407	1394	1808
499	BRADFORD	40,534	181,964	1983	7517	4768	3805	3632	264	268	2283	2285	2749
500	HUNSLET	39,021	88,679	826	3909	2181	2042	1867	88	80	1112	1069	1728
501	LEEDS	3,100	101,343	1611	4049	2713	2078	1971	137	130	1401	1312	1336
502	DEWSBURY	24,456	71,758	758	3399	1942	1820	1779	118	121	999	943	1457
503	WAKEFIELD	40,140	48,956	442	1991	1121	1002	899	68	80	562	553	780
504a	PONTEFRACT	66,135	29,937	238	1253	641	632	603	32	34	340	301	614
504b	HEMSWORTH	23,370	8,158	58	235	117	114	121	12	8	61	56	118
505	BARNSLEY	34,376	34,980	297	1785	1064	900	885	75	84	547	517	721

ORKSHIRE.—MARRIAGES, BIRTHS, AND DEATHS, 1856—DISTRICTS—*continued.*

DISTRICTS.	Area in Statute Acres.	Population, 1851.	TOTAL			BIRTHS.				DEATHS.		Excess of Births over Deaths.
			MARRIAGES.	BIRTHS.	DEATHS.	Including Illegitimate Births.		Illegitimate Births.				
						Males.	Females.	Males.	Females.	Males.	Females.	
WEST RIDING —*continued.*												
EY	85,790	32,012	245	1420	674	723	697	61	54	359	315	74
ALL BIERLOW	20,860	37,914	108	2083	1046	1073	1020	47	49	537	509	1047
ELD	10,390	103,626	1792	5053	2828	2571	2482	141	133	1437	1391	2225
HAM	50,791	33,082	366	1630	744	858	772	50	36	365	379	886
TER	109,631	34,575	276	1424	773	724	740	38	43	388	385	651
	71,946	15,886	112	577	302	270	307	19	13	145	157	27
	40,908	13,587	110	505	291	254	251	17	22	146	145	214
	56,014	15,672	100	546	261	272	274	18	11	118	143	285
TER*	76,111	19,710	127	606	328	308	298	25	31	172	156	278
EAST RIDING (*with York*).												
	83,430	54,324	597	1970	1173	1050	920	91	59	598	575	797
NGTON	107,636	16,098	123	561	231	297	264	34	30	128	123	31
N	72,253	14,434	143	652	263	349	303	29	21	151	112	389
EY	78,434	20,040	133	677	344	347	330	25	26	173	171	333
ATES	45,084	44,719	315	1602	939	850	812	43	43	476	462	723
	1,827	50,570	640	1796	1132	913	853	53	51	597	555	614
GTON	88,872	9,407	50	344	173	173	171	20	20	88	85	171
UGH	67,028	9,279	69	350	134	178	172	10	14	76	58	216
ELD	105,114	18,235	150	738	339	381	357	48	37	186	153	399
NGTON	67,984	14,322	89	324	275	270	254	28	22	141	134	249
NORTH RIDING.												
ROUGH	81,460	24,615	233	957	503	497	460	36	42	247	256	454
N	112,407	23,128	166	737	415	365	372	40	47	206	209	322
WOLD	67,003	10,211	70	323	149	174	149	13	10	74	75	174
	62,444	12,760	82	407	215	193	214	16	15	101	114	192
EY	150,487	12,455	91	390	225	206	184	38	17	109	116	165
ING	88,032	9,978	87	360	170	166	194	22	26	83	87	190
	90,371	21,502	172	802	456	419	383	18	24	219	217	366
OUGH	95,962	12,202	173	744	321	383	361	24	23	157	166	421
LEY	60,374	8,799	92	315	162	162	153	7	9	78	84	153
ALLERTON	68,342	12,460	88	368	198	176	192	17	20	101	97	170
	45,588	8,080	57	200	138	138	122	10	10	70	68	122
N	84,918	10,057	60	293	149	159	134	16	13	69	80	144
G	77,306	5,653	37	186	111	94	92	18	10	54	57	75
	70,267	6,820	50	224	117	109	115	8	6	53	64	107
ND	78,369	13,846	109	424	211	212	212	21	22	114	97	215

RTHERN COUNTIES.—MARRIAGES, BIRTHS, AND DEATHS, 1856—DISTRICTS.

38.—DURHAM.												
GTON	62,932	21,618	259	816	423	420	396	15	14	219	204	393
ON	127,727	52,264	687	3250	1557	1666	1584	79	88	826	731	1693
ND	59,903	30,083	396	1958	893	992	966	52	37	440	453	1065
LE	174,162	19,813	187	719	364	378	341	38	46	187	177	355
ALE	90,533	14,507	116	611	287	303	308	32	26	128	159	324
M	98,368	55,951	521	2726	1516	1407	1319	87	84	804	712	1210
TON	38,493	21,795	181	1055	447	553	502	15	18	257	190	608
TON-LE-SPRING	16,292	19,504	122	821	476	434	387	23	25	252	224	345
S-LE-STREET	35,079	20,907	125	993	522	480	513	25	39	293	229	471
LAND	11,944	70,376	900	3649	2130	1846	1803	76	82	1099	1031	1519
SHIELDS	15,477	35,790	393	1776	1018	944	832	31	35	496	522	758
EAD	25,943	48,081	430	2307	1410	1171	1136	74	76	744	666	897
NORTHUMBERLAND.												
STLE-UPON-TYNE	7,102	89,156	1501	3904	2559	2021	1883	152	129	1362	1197	1345
UTH	35,737	64,218	626	2895	1576	1521	1374	80	78	853	724	1319
WARD	88,587	13,897	45	483	255	248	235	27	17	115	120	248
M	198,586	30,436	194	906	544	470	436	53	62	273	271	362
HISTLE	83,861	7,286	16	224	120	124	100	17	13	57	63	104
GHAM	235,861	6,553	28	152	89	70	82	8	14	48	41	63
TH	95,429	18,127	66	670	341	346	324	37	24	166	175	329
K	98,935	21,122	87	658	384	332	336	23	28	186	198	274
D	41,753	6,871	11	190	77	102	88	6	7	32	45	113
K	57,975	24,093	94	827	578	429	398	31	27	185	193	449
ALE	142,305	14,348	32	430	201	215	215	24	17	86	115	229
RY	159,168	7,431	17	191	82	109	82	13	7	46	36	109
O.—CUMBERLAND.												
	35,030	6,816	25	220	94	111	109	11	16	49	45	126
H	181,236	22,307	118	696	414	342	354	38	46	215	199	282
TON	25,473	11,323	36	327	180	180	147	21	14	94	86	147
WN	36,871	9,706	29	272	141	149	123	30	21	69	72	131	
E	70,810	41,457	193	1432	967	728	704	50	56	484	483	465
	176,529	23,961	96	666	434	334	332	37	39	216	218	232
MOUTH	156,025	38,510	205	1321	824	677	644	57	71	414	410	497
HAVEN	99,203	35,614	305	1338	792	685	653	61	74	393	399	546
	100,066	6,008	25	181	78	93	88	11	11	47	31	103
.—WESTMORLAND.												
ARD	177,910	13,960	80	404	221	197	207	24	25	109	112	183
ARD	120,523	8,155	43	236	135	114	122	10	14	70	65	101
L	189,134	36,572	232	1091	583	576	515	60	48	304	279	508

* See note, p. 20.

XI.—MONMOUTHSHIRE AND WALES.—MARRIAGES, BIRTHS, AND DEATHS, 1856—DISTRICTS.

No.	DISTRICTS.	Area in Statute Acres.	Population, 1851.	TOTAL			BIRTHS.				DEATHS.		Excess of Births over Deaths.
				MARRIAGES.	BIRTHS.	DEATHS.	Including Illegitimate Births.		Illegitimate Births.				
							Males.	Females.	Males.	Females.	Males.	Females.	
	42.—MONMOUTHSHIRE.												
576	CHEPSTOW	81,255	19,057	122	575	326	309	266	17	16	160	155	219
577	MONMOUTH	101,791	27,379	184	871	510	430	441	49	42	266	244	361
578	ABERGAVENNY	88,176	59,229	594	2457	1375	1260	1197	59	60	778	597	1142
579	PONTYPOOL	51,429	27,993	331	1317	563	634	683	22	29	269	294	754
580	NEWPORT	110,255	43,472	538	1869	1068	972	897	38	51	606	462	801
	43.—SOUTH WALES.												
	GLAMORGANSHIRE.												
581	CARDIFF	117,797	46,491	669	2402	1522	1202	1200	40	54	893	629	880
582	MERTHYR TYDFIL	112,886	76,804	1139	4338	2457	2201	2137	88	84	1344	1113	1881
583	BRIDGEND	109,511	23,422	230	895	471	464	431	27	23	269	213	424
584	NEATH	162,817	46,471	436	2194	930	1131	1063	59	40	568	422	1264
585	SWANSEA	103,769	46,907	496	1741	895	862	879	23	34	475	420	846
	CARMARTHENSHIRE.												
586	LLANELLY	73,451	23,507	212	941	497	494	447	30	34	246	251	444
587	LLANDOVERY	154,572	15,055	90	411	252	216	195	12	14	136	116	159
588	LLANDILOFAWR	97,207	17,968	140	522	327	267	255	19	17	165	162	195
589	CARMARTHEN	172,546	38,142	287	1150	654	599	551	50	55	317	337	496
	PEMBROKESHIRE.												
590	NARBERTH	124,903	22,130	124	624	362	308	316	36	31	170	192	262
591	PEMBROKE	70,276	22,950	246	838	509	415	423	32	24	239	270	329
592	HAVERFORDWEST	170,861	39,382	297	1120	767	580	540	58	68	374	393	353
	CARDIGANSHIRE.												
593	CARDIGAN	85,481	20,186	122	453	338	239	214	16	15	176	162	115
594	NEWCASTLE-IN-EMLYN	113,346	20,173	125	552	335	279	273	40	37	165	170	217
595	LAMPETER	75,710	9,874	61	243	148	120	123	12	8	79	69	95
596	ABERAYRON	65,704	13,234	99	420	222	205	215	16	23	104	118	198
597	ABERYSTWITH	132,592	23,733	192	791	476	396	395	22	26	242	234	315
598	TREGARON	122,050	10,404	67	314	188	162	152	22	17	95	93	126
	BRECKNOCKSHIRE.												
599	BUILTH	102,953	8,345	48	258	149	138	120	13	13	73	76	109
600	BRECKNOCK	196,793	18,174	143	527	339	287	240	23	21	178	161	188
601	CRICKHOWELL	53,692	21,697	212	906	476	453	453	12	28	232	244	430
602	HAY	89,695	10,962	69	285	214	156	129	16	15	122	92	71
	RADNORSHIRE.												
603	PRESTEIGNE	104,963	15,149	109	439	278	228	211	28	25	141	137	161
604	KNIGHTON	97,492	9,480	61	310	166	169	141	29	28	88	78	144
605	RHAYADER	105,532	6,796	87	238	136	130	108	23	12	70	66	102
	44.—NORTH WALES.												
	MONTGOMERYSHIRE.												
606	MACHYNLLETH	116,647	12,116	87	371	240	182	189	19	19	131	109	131
607	NEWTOWN	189,537	25,107	172	754	497	392	362	63	69	239	258	257
608	MONTGOMERY	88,902	20,381	160	676	419	339	337	36	36	218	205	257
609	LLANFYLLIN	173,035	19,538	122	547	346	293	254	20	28	168	178	201
	FLINTSHIRE.												
610	HOLYWELL	89,479	41,047	230	1151	755	595	556	27	21	378	337	416
	DENBIGHSHIRE.												
611	WREXHAM	78,592	40,078	373	1568	984	792	776	47	55	519	465	584
612	RUTHIN	92,853	16,853	81	410	284	199	211	17	12	136	148	126
613	ST. ASAPH	93,934	25,288	179	773	507	400	367	23	21	239	268	266
614	LLANRWST	100,631	12,479	67	365	221	191	174	15	12	121	100	144
	MERIONETHSHIRE.												
615	CORWEN	123,807	15,418	107	380	250	205	175	10	16	131	119	130
616	BALA	58,292	6,736	40	163	93	88	75	8	8	45	50	70
617	DOLGELLY	145,213	12,971	75	315	216	160	155	13	7	96	120	99
618	FESTINIOG	138,714	16,182	124	545	306	284	261	21	21	171	135	239
	CARNARVONSHIRE.												
619	PWLLHELI	93,319	21,788	127	612	365	335	277	31	27	182	183	247
620	CARNARVON	97,535	30,446	242	980	728	508	482	25	49	349	379	602
621	BANGOR	108,280	34,321	302	1151	689	577	574	34	24	325	364	462
622	CONWAY	57,131	11,630	89	417	207	205	212	20	15	105	102	210
	ANGLESEY.												
623*	ANGLESEY	123,082	30,732	229	1146	674	611	535	45	42	347	327	473

* See note, p. 24.

I.—LONDON.—BIRTHS AND DEATHS, 1856—SUB-DISTRICTS.

B-DISTRICTS.	Area in Statute Acres.	Population, 1851.	TOTAL		Births.				Deaths.		Excess of Births over Deaths.
			BIRTHS.	DEATHS.	Including Illegitimate Births.		Illegitimate Births.				
					Males.	Females.	Males.	Females.	Males.	Females.	
DLESEX (*part of*).											
.—KENSINGTON.											
ddington W	827	17252	949	546	466	483	16	22	253	293	403
ddington	450	20053	834	640	444	390	9	10	348	292	194
Town W	1244	29183	1384	782	697	687	50	45	352	430	602
	698	14870	420	453	219	201	8	9	237	216	−33
ammersmith	203	4467	136	104	65	71	3	3	46	58	32
mmersmith	2118	13293	443	292	197	246	9	7	130	162	151
	1834	11886	462	305	232	230	22	18	155	150	187
2.—CHELSEA.											
th	368	19050	570	439	285	285	12	8	238	201	131
th-West W‡	213	17069	649	517	337	312	34	34	232	285	132
th-East	284	19819	711	403	355	356	14	29	200	203	308
EORGE HANOVER SQUARE.											
uare	445	20216	456	296	226	230	12	7	145	151	169
W	136	12980	202	250	111	91	5	1	133	117	−48
	580	40034	1504	1060	780	724	13	19	554	506	444
.—WESTMINSTER.											
	260	34295	1295	735	675	620	12	13	392	363	540
t W	657	31314	878	888	424	454	44	42	462	426	−10
MARTIN-IN-THE-FIELDS.											
es W	263	12587	291	368	143	148	30	20	202	166	−77
	42	12053	375	247	186	189	5	1	115	132	128
. JAMES WESTMINSTER.											
eet	25	10798	364	231	176	188	11	7	105	126	133
Square	85	11469	170	136	81	89	8	2	69	67	34
are W	54	14139	440	318	223	217	26	24	172	146	122
—MARYLEBONE.											
	112	28841	774	735	381	393	13	17	351	384	39
quare	113	14687	298	212	134	164	1	1	92	120	86
	116	27633	968	907	477	461	99	85	430	477	31
	108	23814	623	403	319	304	5	14	184	219	220
h	518	33895	1091	675	560	531	48	39	330	345	416
	542	29826	969	586	507	462	13	11	285	301	383
8.—HAMPSTEAD.											
W	2252	11986	376	265	201	175	4	6	120	145	111
9.—PANCRAS.											
rk	427	31918	1001	586	513	488	6	16	300	286	415
Court w	145	28433	871	790	409	462	25	28	425	365	81
Lane	155	26523	854	535	427	427	17	13	251	284	319
n	184	35641	1283	693	672	611	14	21	340	344	590
wn W	171	21115	910	725	439	471	67	63	327	398	185
wn	1634	23326	1250	576	645	605	17	16	259	317	674
10.—ISLINGTON.											
est W	1228	47881	2285	1500	1184	1101	49	47	782	808	695
ast	1899	47448	2021	1087	1033	988	25	28	537	550	934
11.—HACKNEY.											
agton	639	4840	135	87	62	73	–	2	38	49	48
ill	615	5549	158	91	89	69	2	2	38	53	67
ney	472	18732	789	325	397	392	7	7	154	171	464
W	1731	20850	813	680	417	396	37	30	354	326	133
ney	472	8458	380	188	186	194	4	8	93	95	192
12.—ST. GILES.											
Bloomsbury	122	16807	408	325	222	186	8	4	171	154	83
uth W	63	19951	840	688	419	421	34	28	336	352	152
rth	60	17456	578	339	294	284	6	8	157	182	239
13.—STRAND.											
ho	53	17335	549	324	282	267	14	15	166	158	225
Strand	67	11615	312	202	159	153	5	5	115	87	110
Danes	54	15510	429	468	217	212	7	7	265	203	−39

h-districts are sub-divisions of the Districts, and comprise the Parishes or Places in which the Births and Deaths are
istrars severally appointed for that purpose.
notes that the Sub-district contains within its limits a Workhouse belonging to the District or Union; ‡ indicates
belonging to *another* District or Union is included.
inus sign (−) is prefixed to the numbers given in the Column headed "Excess of Births over Deaths," it denotes
the Sub-district, instead of exceeding the Deaths, were, in fact, *less than the Deaths* to the extent stated.
eaths over Births in several of the Sub-districts of London is attributable to the mortality in Hospitals.
of Deaths in the Hospitals, Workhouses, and other principal Public Institutions in London, see pp. 62-4.

III.—SOUTH MIDLAND COUNTIES.—BIRTHS AND DEATHS, 1856—SUB-DISTRICTS—cont.

No.	SUB-DISTRICTS.	Area in Statute Acres.	Population, 1851.	TOTAL BIRTHS.	TOTAL DEATHS.	BIRTHS. Including Illegitimate Births. Males.	BIRTHS. Including Illegitimate Births. Females.	BIRTHS. Illegitimate Births. Males.	BIRTHS. Illegitimate Births. Females.	DEATHS. Males.	DEATHS. Females.
	10. NORTHAMPTONSHIRE — *continued.*										
	170.—BRIXWORTH.										
1	Spratton	2300	5823	187	104	98	94	5	2	42	62
2	Moulton	10891	4536	199	83	86	74	3	3	41	42
3	Brixworth *W*	19435	4412	113	91	58	55	5	4	46	45
	171.—WELLINGBOROUGH.										
1	Earls Barton	19284	5628	211	124	102	109	4	2	53	71
2	Higham Ferrers	18356	6316	249	180	137	112	11	7	80	100
3	Wellingborough *W*	17865	9423	369	192	189	180	11	15	68	104
	172.—KETTERING.										
1	Kettering *W*	14375	7883	290	152	164	126	10	7	84	68
2	Rothwell	20783	5982	245	136	121	124	5	9	73	63
3	Corby	20108	4232	150	75	83	67	8	5	38	37
	173.—THRAPSTON.										
1	Thrapston *W*	27387	7127	234	146	101	133	7	7	69	77
2	Raunds	23891	5714	233	121	122	111	7	5	58	63
	174.—OUNDLE.										
1	Oundle *W*	27895	6734	238	123	126	112	13	11	63	60
2	Weldon	15817	2505	85	33	46	39	5	1	18	15
3	Fotheringhay	26110	6326	224	96	107	117	8	8	39	37
	175.—PETERBOROUGH.										
1	Stilton	28884	5377	198	79	100	98	6	7	40	39
2	Peterborough *W*	22390	13227	610	293	312	298	25	15	136	139
3	Crowland	31650	7979	317	149	153	164	14	9	68	81
4	Thorney	17590	2174	63	21	31	32	2	1	17	4
	11.—HUNTINGDONSHIRE.										
	176.—HUNTINGDON.										
1	Ramsey	20805	5448	203	105	100	103	7	7	61	44
2	Sawtry	15628	2431	89	29	54	35	1	2	17	12
3	Spaldwick	20140	5369	145	68	73	72	5	2	32	36
4	Huntingdon *W*	20607	9422	274	164	135	139	11	8	81	83
	177.—ST. IVES.										
1	Warboys	16115	3545	130	62	69	61	7	2	42	20
2	Somersham	15424	4758	199	106	89	91	3	2	49	57
3	Swavesey	14161	3762	109	60	54	55	2	5	25	35
4	St. Ives *W*	17230	8529	267	160	138	129	8	9	84	76
	178.—ST. NEOTS.										
1	St. Neots	30827	9486	335	184	168	167	8	10	99	86
2	Kimbolton *W*	34429	9339	304	168	151	153	9	7	79	89
	12. BEDFORDSHIRE.										
	179.—BEDFORD.										
1	Risley	13190	2779	101	60	48	53	-	5	31	29
2	Sharnbrook	19483	2892	73	46	35	38	3	1	15	31
3	Harrold	12100	3267	125	57	61	64	5	5	29	28
4	Turvey	9280	2341	74	48	34	40	2	5	25	23
5	Bedford and Kempston *W*	18351	10416	422	208	215	207	15	17	103	104
6	Bedford and Cardington	18376	10044	369	239	179	190	6	14	114	125
7	Barford	12340	2884	113	54	63	50	3	3	30	24
	180.—BIGGLESWADE.										
1	Potton	26125	8979	315	224	152	163	14	14	110	114
2	Biggleswade *W*	31916	14457	568	315	285	283	20	25	161	154
	181.—AMPTHILL.										
1	Shitlington	12242	4088	139	72	69	70	6	4	42	30
2	Ampthill *W*	19118	8903	307	184	156	151	10	15	96	99
3	Cranfield	10191	3351	136	75	67	69	5	4	31	44
	182.—WOBURN.										
1	Woburn *W*	16791	7116	232	182	122	110	11	7	70	62
2	Toddington	12812	4059	172	128	90	82	9	5	37	41
	183.—LEIGHTON BUZZARD.										
1	Leighton Buzzard *W*	12278	8659	312	176	136	156	10	14	72	104
2	Wing	11010	2990	111	41	58	53	8	5	17	24
3	Ivinghoe	6658	2532	83	47	43	40	6	1	29	27
4	Edlesborough	8069	3091	121	65	65	56	4	4	31	34
	184.—LUTON.										
1	*Luton*	13869	9870	383	142	190	192	11	4	73	67
2	*Dunstable W*	20967	10417	646	372	340	306	22	21	195	177

ONDON.—BIRTHS AND DEATHS, 1856—SUB-DISTRICTS—*continued.*

TRICTS.	Area in Statute Acres.	Population, 1851.	TOTAL		Births.				Deaths.		Excess of Births over Deaths.
					Including Illegitimate Births.		Illegitimate Births.				
			Births.	Deaths.	Males.	Females.	Males.	Females.	Males.	Females.	
part of)—continued.											
ERMONDSEY.											
– – – – – –	454	18899	862	440	433	429	9	10	221	219	422
m W – – – – –	142	13934	702	423	358	344	22	15	215	210	277
– – – – – –	92	15295	611	327	339	272	6	7	166	161	284
RGE SOUTHWARK.											
– – – – – –	105	18126	626	369	321	305	4	3	179	190	257
– – – – – –	65	15862	623	466	327	296	31	33	244	222	157
– – – – – –	112	17836	694	393	344	350	9	16	185	211	298
EWINGTON.											
n – – – – –	142	20022	780	403	425	364	12	11	196	207	386
th W – – – –	321	29861	1137	600	596	541	33	28	276	324	537
– – – – – –	161	14033	455	305	239	216	10	7	149	156	150
LAMBETH.											
rst – – – – –	91	14088	579	319	277	302	8	9	164	155	260
cond – – – – –	142	18348	989	390	530	459	58	65	204	186	599
First – – – –	206	18409	748	401	356	392	8	8	201	200	347
Second W – – –	186	26784	1167	801	595	572	80	67	396	405	366
– – – – – –	459	24241	827	390	415	412	8	9	183	207	437
ld – – – – –	510	18848	531	289	257	274	3	6	138	151	242
– – – – – –	1445	14610	483	219	254	226	7	4	91	128	261
– – – – – –	976	3977	179	93	88	82	6	–	53	43	74
ANDSWORTH.											
– – – – – –	1233	16290	510	285	244	266	10	9	127	158	225
– – – – – –	2343	10360	582	338	272	280	27	15	169	169	194
– – – – – –	2478	9611	351	314	165	186	–	3	181	133	37
– – – – – –	2176	5280	174	93	92	82	5	2	43	47	81
– – – – – –	3465	9023	238	114	113	125	3	3	41	73	124
AMBERWELL.											
– – – – – –	1423	1632	50	17	22	28	–	1	7	10	33
– – – – – –	1339	17742	539	444	255	284	11	21	216	228	95
– – – – – –	1146	19444	754	420	369	385	15	13	188	232	334
– – – – – –	434	15849	601	328	295	305	10	5	160	168	273
THERHITHE.											
– – – – – –	886	17805	790	471	411	379	7	4	256	215	319
T (*part of*).											
REENWICH.											
– – – – – –	1609	24809	1231	632	639	592	15	10	336	296	599
ford – – – – –	149	7071	299	159	158	141	–	3	85	74	140
– – – – – –	323	18800	680	510	354	346	13	13	292	218	170
W – – – – –	1087	16228	513	672	275	238	27	23	442	230	–159
rd – – – – –	495	17140	754	386	389	365	6	9	200	186	368
l – – – – –	1101	15227	614	515	316	298	5	2	315	200	99
LEWISHAM.											
– – – – – –	5037	15191	914	429	457	457	7	8	222	207	485
– – – – – –	4650	2368	90	42	51	39	1	1	24	18	48
– – – – – –	2399	8478	271	137	149	122	1	1	61	76	134
W w – – – –	5418	6097	217	175	97	120	10	6	86	89	42
– – – – –		4501	267	91	121	146	4	3	45	46	176

EASTERN COUNTIES.—BIRTHS AND DEATHS, 1856—SUB-DISTRICTS.

' (*extra-metropolitan*).											
–EPSOM.											
– – – – – –	12119	6205	187	123	95	92	2	–	64	59	64
– – – – – –	12377	7140	192	144	91	101	3	10	80	64	48
– – – – – –	16384	5695	130	83	58	72	–	1	48	35	47
CHERTSEY.											
– – – – – –	8126	4106	141	79	72	69	6	4	40	39	63
– – – – – –	14165	7077	200	151	107	93	9	8	99	52	49
– – – – – –	21250	4965	140	81	66	74	5	4	46	35	59
GUILDFORD.											
– – – – – –	19051	5023	158	82	84	74	2	1	48	34	76
– – – – – –	8823	2371	66	56	33	33	–	3	30	26	10
– – – – – –	19760	4229	126	65	71	55	3	1	31	34	61
– – – – – –	5329	8082	314	237	162	152	11	11	120	117	77
– – – – – –	12629	5367	190	101	94	96	1	1	43	58	89

tal and the Union Workhouse are situated in this Sub-District. For the number of Deaths in those
pp. 83-4.

IV.—EASTERN COUNTIES.—BIRTHS AND DEATHS, 1856—SUB-DISTRICTS—*cont*

No.	SUB-DISTRICTS.	Area in Statute Acres.	Population, 1851.	TOTAL BIRTHS.	TOTAL DEATHS.	BIRTHS. Including Illegitimate Births. Males.	Including Illegitimate Births. Females.	Illegitimate Births. Males.	Illegitimate Births. Females.	DEATH Males.	DEATH Females.
	14.—ESSEX *continued.*										
	199.—BILLERICAY.										
1	Brentwood	14438	6781	284	144	143	135	3	6	86	
2	Great Burstead *W*	24987	4932	162	86	87	75	7	4	50	
3	Wickford	16040	2674	73	36	38	35	4	-	18	
	200.—CHELMSFORD.										
1	Ingatestone	27534	6682	260	111	103	97	8	4	44	
2	Chelmsford *W*	3533	7980	271	104	131	140	10	21	79	
3	Writtle	19107	5021	147	97	77	70	3	7	46	
4	Great Waltham	19047	3508	184	89	90	94	5	3	42	
5	Great Baddow	14685	7083	195	116	103	92	6	5	69	
	201.—ROCHFORD.										
1	Rayleigh	23764	5017	172	80	100	72	8	4	43	
2	Prittlewell	18089	4287	138	101	63	73	3	5	46	
3	Rochford *W*	14793	3995	127	78	58	69	5	7	45	
4	Great Wakering	49200	2539	98	55	44	54	2	4	25	
	202.—MALDON.										
1	Southminster	21923	4698	145	89	70	75	4	10	45	
2	Bradwell	23847	2915	108	85	55	53	4	3	39	
3	All Saints	24773	4675	164	79	95	69	3	3	45	
4	St. Peter *W*	13311	6479	189	138	92	97	8	9	99	
5	Tollesbury	21156	3370	92	38	49	43	-	-	19	
	203.—TENDRING.										
1	St. Osyth	26942	6295	217	117	115	102	8	6	45	
2	Thorpe *W*	24176	6214	135	111	67	68	6	12	57	
3	Harwich	3591	4451	170	89	84	86	3	8	46	
4	Manningtree	17342	5675	151	77	81	70	3	2	38	
5	Ardleigh	19037	5165	179	92	99	80	4	5	43	
	204.—COLCHESTER.										
1	Colchester First Ward *W*	11200	7451	277	210	138	139	9	17	106	
2	Colchester Second Ward		5432	149	115	75	85	4	2	58	
3	Colchester Third Ward		5760	210	129	96	114	3	10	58	
	205. LEXDEN.										
1	Wivenhoe	5157	3524	136	68	69	67	-	1	29	
2	Peldon	22749	4158	181	80	88	93	4	9	34	
3	Stanway *W*	17838	4713	141	103	65	76	5	7	43	
4	Fordham	13927	4462	141	86	87	81	4	5	46	
5	Dedham	12942	4529	148	98	71	77	4	10	50	
	206.—WITHAM.										
1	Kelvedon	14055	4401	143	63	73	70	4	3	30	
2	Witham *W*	17251	6423	218	141	133	115	14	8	63	
3	Coggeshall	7034	4875	189	87	93	96	9	7	40	
	207.—HALSTEAD.										
1	Halstead *W*	20507	11768	375	250	190	176	14	11	119	
2	Hedingham	18400	7503	247	171	116	131	7	8	100	
	208.—BRAINTREE.										
1	Finchingfield	16706	5516	166	114	87	79	4	3	51	
2	Bocking *W*	11507	5676	161	106	90	71	7	3	62	
3	Braintree	10439	6309	206	106	96	110	9	6	56	
	209.—DUNMOW.										
1	Stebbing	17307	4961	151	95	86	65	5	6	44	
2	Dunmow *W*	18556	5940	196	103	92	104	11	15	55	
3	Hatfield	21381	4746	143	72	74	69	7	2	38	
4	Thaxted	15350	4811	167	95	88	79	2	4	47	
	210.—SAFFRON WALDEN.										
1	Newport	19020	5468	148	105	64	84	3	5	49	
2	Saffron Walden *W*	22522	10091	311	196	135	156	12	11	85	
3	Radwinter	21413	5137	173	144	100	73	5	6	61	
	15.—SUFFOLK.										
	211.—RISBRIDGE.										
1	Haverhill *W*	18239	7408	273	145	137	136	21	20	88	
2	Wickhambrook	18694	5172	171	108	86	85	5	5	68	
3	Clare	19377	5545	174	108	94	80	7	6	58	
	212.—SUDBURY.										
1	Bulmer	17804	4901	156	82	79	77	7	5	38	
2	Bures	17622	6130	181	134	94	87	12	8	88	
3	Sudbury *W*	9067	6127	214	172	122	132	16	14	83	
4	Melford	16790	5318	170	98	98	81	15	6	62	
5	Hartest	18310	6838	200	100	94	106	13	6	68	

EASTERN COUNTIES.—BIRTHS AND DEATHS, 1856—SUB-DISTRICTS—*continued.*

-DISTRICTS.	Area in Statute Acres.	Population, 1851.	TOTAL		Births.				Deaths.		Excess of Births over Deaths.
			Births.	Deaths.	Including Illegitimate Births.		Illegitimate Births.				
					Males.	Females.	Males.	Females.	Males.	Females.	
T (*extra-metropolitan*)—*cont.*											
58.—MAIDSTONE.											
– – – – – – – – –	10807	4637	174	71	95	79	3	3	37	34	103
– – – – – – – – –	15317	5099	170	144	88	82	12	11	86	58	26
– – – – – – – – –	7916	5621	187	100	92	95	3	4	43	57	87
stone – – – – – – –	2056	10376	306	254	145	161	10	14	136	118	52
tone – – – – – – –	1986	10364	358	244	178	180	17	14	112	132	114
—HOLLINGBOURN.											
rn W – – – – – – –	22026	4746	182	99	97	85	16	7	53	46	83
– – – – – – – – –	16142	3711	131	48	61	70	5	4	27	21	83
– – – – – – – – –	18849	5294	169	78	81	88	3	7	47	31	91
60.—CRANBROOK.											
W – – – – – – – –	19688	6536	245	100	117	128	10	13	44	56	145
– – – – – – – – –	20561	6583	226	88	118	108	14	10	33	55	138
61.—TENTERDEN.											
– – – – – – – – –	20517	4523	151	78	66	85	2	6	38	40	73
W – – – – – – – –	26372	6756	227	108	117	110	12	13	46	62	119
—WEST ASHFORD.											
– – – – – – – – –	22535	5481	177	115	92	85	12	6	60	55	62
– – – – – – – – –	19366	7833	366	157	201	165	12	9	82	75	209
3.—EAST ASHFORD.											
– – – – – – – – –	16127	2590	99	51	66	33	2	-	28	23	48
s W – – – – – – – –	11035	3348	152	76	72	80	5	9	46	30	76
– – – – – – – – –	27536	6022	192	84	91	101	5	5	39	45	108
64.—BRIDGE.											
– – – – – – – – –	18523	5070	157	116	77	80	3	5	62	54	41
W – – – – – – – –	22871	6094	181	97	87	94	5	10	59	38	84
65.—CANTERBURY.											
W – – – – – – – –	3121	14100	411	375	198	213	17	15	213	162	36
66.—BLEAN.											
– – – – – – – – –	9791	5993	176	102	93	83	6	2	49	53	74
– – – – – – – – –	13887	4506	154	74	72	82	5	8	38	36	80
– – – – – – – – –	8543	4162	184	81	93	91	4	4	39	42	103
67.—FAVERSHAM.											
– – – – – – – – –	22200	5018	140	92	69	71	5	2	50	42	48
W – – – – – – – –	8371	7714	286	224	144	142	13	7	111	113	62
– – – – – – – – –	15877	3952	129	88	70	59	1	2	42	46	41
68.—MILTON.											
– – – – – – – – –	35409	12026	478	260	242	236	6	11	134	126	218
69.—SHEPPEY.											
– – – – – – – – –	11535	11854	504	302	252	252	3	6	167	135	202
– – – – – – – – –	19548	1531	68	31	38	30	3	1	17	14	37
70.—THANET.											
– – – – – – – – –	17063	3871	140	102	70	70	11	10	40	62	38
– – – – – – – – –	4572	10099	264	213	137	127	3	2	112	101	51
– – – – – – – – –	8098	17828	471	291	245	226	9	12	149	142	180
71.—EASTRY.											
W – – – – – – – –	24870	9022	277	163	139	138	15	11	89	74	114
– – – – – – – – –	8447	2972	86	50	44	42	1	2	23	22	36
– – – – – – – – –	8639	2148	55	37	21	34	-	1	21	16	18
– – – – – – – – –	8754	11020	349	245	178	171	5	3	127	118	104
72.—DOVER.											
– – – – – – – – –	9935	10278	328	181	166	162	6	6	90	91	147
– – – – – – – – –	125	10733	314	229	161	153	9	6	116	113	85
W – – – – – – – –	19821	7314	244	178	139	105	20	15	97	81	66
73.—ELHAM.											
– – – – – – – – –	7072	9336	385	257	180	205	10	8	158	99	128
– – – – – – – – –	20916	3904	119	63	58	61	6	9	38	25	56
– – – – – – – – –	15209	5540	147	82	59	88	2	6	36	46	65
—ROMNEY MARSH.											
ey W – – – – – – –	20071	2803	99	51	47	52	4	7	30	21	48
– – – – – – – – –	26114	2634	107	47	53	54	4	2	25	22	60

II.—SOUTH EASTERN COUNTIES.—BIRTHS AND DEATHS, 1856—SUB-DISTRICTS—*continued.*

No.	SUB-DISTRICTS.	Area in Statute Acres.	Population, 1851.	TOTAL BIRTHS.	TOTAL DEATHS.	BIRTHS. Including Illegitimate Births. Males.	BIRTHS. Including Illegitimate Births. Females.	BIRTHS. Illegitimate Births. Males.	BIRTHS. Illegitimate Births. Females.	DEATHS. Males.	DEATHS. Females.	Excess of Births over Deaths.
	3.—SUSSEX.											
	75.—RYE.											
1	Rye *W*	16296	6701	283	144	110	123	13	4	75	69	
2	Beckley	23073	5648	197	107	93	101	5	4	61	46	
	76.—HASTINGS.											
1	Ore *W*	11372	3594	110	78	63	47	10	1	40	38	
2	All Saints	585	7576	227	151	121	106	6	6	81	70	
3	St. Mary-in-the-Castle	2070	10045	252	215	148	134	6	6	109	113	
	77.—BATTLE.											
1	Bexhill	20960	4768	130	59	72	58	10	1	31	28	
2	Ewhurst	12864	3154	97	45	48	49	6	3	17	28	
3	Battle *W*	20476	6310	168	90	88	80	6	7	46	44	
	78.—EASTBOURNE.											
1	Westham	18927	2035	73	38	46	27	2	1	24	14	
2	Eastbourne *W*	19145	5712	209	108	113	96	3	3	55	53	
	79.—HAILSHAM.											
1	Hailsham	23245	5914	185	111	92	93	3	4	46	65	
2	Hellingly *W*	29120	7375	259	126	134	125	15	11	64	62	
	80.—TICEHURST.											
1	Ticehurst *W*	15323	5077	168	88	79	89	11	13	51	37	
2	Salehurst	11827	3447	118	57	67	51	2	3	33	24	
3	Wadhurst	15437	4536	159	90	64	95	7	5	45	45	
4	Frant	8872	2447	77	58	44	33	2	2	19	19	
	81.—UCKFIELD.											
1	Rotherfield	28337	6586	253	127	125	108	11	14	57	70	
2	Framfield	14918	3158	100	44	54	46	3	1	17	27	
3	Isfield *W*	5819	2381	73	51	36	37	7	5	28	23	
4	Maresfield	25156	5506	184	79	98	86	9	5	37	42	
	82.—EAST GRINSTEAD.											
1	Withyham	18353	3265	104	49	55	49	5	1	25	24	
2	East Grinstead *W*	24081	5061	138	87	81	77	8	9	47	40	
3	Worth *W*	18883	3990	142	53	65	77	3	3	31	22	
	83.—CUCKFIELD.											
1	Lindfield	18683	4178	122	53	61	61	3	2	16	37	
2	Cuckfield *W*	24534	6378	235	111	124	111	10	8	59	52	
3	Hurstpierpoint	18576	5051	186	81	96	90	3	3	45	36	
	84.—LEWES.											
1	Ditchling	17814	3376	111	53	57	54	2	1	29	24	
2	Chailey *W*	18464	4678	174	79	96	78	13	5	45	34	
3	Lewes *W*	5870	9827	265	174	146	119	9	5	102	72	
4	Westfirle *W*	14494	2390	90	46	54	36	4	4	29	17	
5	Newhaven *W*	11751	2709	112	53	56	56	3	2	25	28	
6	Rottingdean	10711	2539	73	40	41	32	–	2	20	20	
	85.—BRIGHTON.											
1	Kemp Town	2320	12286	317	223	176	141	9	6	110	113	
2	St. Peter *W*		31987	1448	828	719	729	53	63	400	428	
3	The Palace		21296	518	319	272	246	12	12	160	159	
	86.—STEYNING.											
1	Shoreham *W*	20973	11249	485	240	255	230	10	8	130	110	
2	Steyning	23371	5618	163	77	85	78	5	4	42	35	
	87.—HORSHAM.											
1	South Horsham	24416	4329	142	55	80	62	4	3	29	26	
2	North Horsham *W*	32607	9689	341	165	158	183	9	8	95	70	
	88.—PETWORTH.											
1	Billingshurst	21072	4235	134	63	75	59	4	1	40	23	
2	Petworth *W*	18257	5394	158	111	80	78	12	9	61	50	
	89.—THAKEHAM.											
1	Pulborough	13064	3384	113	48	57	56	4	3	23	25	
2	Washington *W*	22535	4050	134	72	70	64	6	4	39	33	
	90.—WORTHING.											
1	Broadwater	8485	7801	211	134	103	108	3	8	55	79	
2	Littlehampton *W*	19882	6770	191	99	100	91	3	5	48	51	
3	Arundel *W*	14090	4175	125	71	56	69	2	5	45	26	

EASTERN COUNTIES.—BIRTHS AND DEATHS, 1856—SUB-DISTRICTS—*continued*.

DISTRICTS.	Area in Statute Acres.	Population, 1851.	TOTAL		BIRTHS.				DEATHS.		Excess of Births over Deaths.
			BIRTHS.	DEATHS.	Including Illegitimate Births.		Illegitimate Births.				
					Males.	Females.	Males.	Females.	Males.	Females.	
SSEX—*continued*.											
WESTHAMPNETT.											
– – – – – – –	17455	3639	97	49	56	41	1	2	24	25	48
– – – – – – –	11452	2730	97	45	49	48	–	1	21	24	52
– – – – – – –	11170	2530	78	36	47	31	2	–	16	20	42
– – – – – – –	16752	3757	114	64	53	61	5	2	36	28	50
– – – – – – –	13580	1993	64	23	30	34	2	–	11	12	41
–CHICHESTER.											
– – – – – – –	18720	3696	104	72	45	59	2	2	34	38	33
– – – – – – –	1830	8647	218	242	115	103	11	10	146	96	–24
– – – – – – –	3008	2694	61	46	28	33	–	1	23	23	15
.–MIDHURST.											
– – – – – – –	20218	5745	178	100	97	81	4	2	49	51	78
– – – – – – –	17894	2937	81	65	35	46	2	2	33	32	16
– – – – – – –	27608	4917	140	75	74	66	7	5	30	45	65
–WESTBOURNE.											
– – – – – – –	18766	3221	97	42	53	44	–	1	18	24	55
W – – – – – –	14120	3723	126	73	58	68	4	4	33	42	51
HAMPSHIRE.											
5.–HAVANT.											
– – – – – – –	24527	7212	181	121	94	87	2	1	60	61	60
PORTSEA ISLAND.											
– – – – – – –	7806	17696	815	511	413	402	19	16	237	274	304
– – – – – – –		17735	491	432	242	249	7	7	280	152	59
own – – – – –		9607	227	180	111	116	7	7	100	80	47
– – – – – – –		20798	1355	640	696	659	24	13	319	321	715
–ALVERSTOKE.											
– – – – – – –	5222	16908	611	573	320	291	10	8	374	199	38
8.–FAREHAM.											
– – – – – – –	21089	8766	230	185	128	102	11	11	101	84	45
– – – – – – –	21136	5158	160	68	79	81	4	5	32	36	92
ISLE OF WIGHT.											
– – – – – – –	10330	9149	305	136	159	146	9	5	71	65	169
– – – – – – –	19484	14109	410	325	206	207	21	17	174	151	85
– – – – – – –	17894	14228	466	194	242	224	17	9	99	95	272
– – – – – – –	26988	7698	199	98	97	102	9	8	41	57	101
– – – – – – –	23050	5140	163	73	81	82	5	7	39	34	90
.–LYMINGTON.											
– – – – – – –	24237	8170	191	176	99	92	8	9	88	88	15
– – – – – – –	17902	3983	127	58	59	68	5	5	22	36	69
–CHRISTCHURCH.											
W – – – – – –	36775	8482	262	188	123	139	14	7	83	105	74
–RINGWOOD.											
– – – – – – –	33300	5675	163	83	79	84	6	10	47	36	80
FORDINGBRIDGE.											
W – – – – – –	31167	6834	219	115	113	106	10	11	52	63	104
–NEW FOREST.											
– – – – – – –	23723	3544	104	57	55	49	7	2	26	31	47
– – – – – – –	33430	4144	124	47	71	53	1	5	25	22	77
– – – – – – –	23379	5852	190	111	86	104	10	19	54	57	79
.–SOUTHAMPTON.											
W – – – – – –	2630	34098	1629	953	842	787	41	38	517	436	676
SOUTH STONEHAM.											
a – – – – – –	9895	3215	140	78	76	64	2	–	35	43	62
m W – – – – –	10764	5759	238	136	125	111	9	9	78	58	100
– – – – – – –	10056	7000	280	185	142	138	5	4	102	83	95
07.–ROMSEY.											
– – – – – – –	9776	6678	185	145	93	92	15	12	76	69	40
– – – – – – –	17697	4132	149	49	80	69	5	7	26	20	100

II.—SOUTH EASTERN COUNTIES.—BIRTHS AND DEATHS, 1856—SUB-DISTRICTS—*continued.*

No.	SUB-DISTRICTS.	Area in Statute Acres.	Population, 1851.	TOTAL		BIRTHS.				DEATHS.		Excess of Births over Deaths.
				BIRTHS.	DEATHS.	Including Illegitimate Births.		Illegitimate Births.				
						Males.	Females.	Males.	Females.	Males.	Females.	
	4.—HAMPSHIRE—*continued.*											
	108.—STOCKBRIDGE.											
1	Broughton	24694	3770	121	50	60	61	3	4	26	24	71
2	Stockbridge *W*	20649	3710	113	54	64	49	7	4	28	26	59
	109.—WINCHESTER.											
1	Mitcheldever	18573	2440	48	35	24	24	-	1	17	18	13
2	The Worthys	21119	2698	82	53	45	37	1	1	28	25	53
3	Winchester *W*	3861	13898	370	305	191	179	15	15	153	132	65
4	Twyford	18785	4055	131	77	62	69	4	2	43	34	56
5	Hursley *W*	16338	2570	84	38	38	46	3	4	19	19	46
	110.—DROXFORD.											
1	Bishops Waltham	12714	3239	92	51	51	41	1	-	27	24	41
2	Westmeon	13709	2254	71	60	30	41	1	2	33	27	11
3	Hambledon *W*	21840	5204	164	95	68	96	10	17	44	51	69
	111.—CATHERINGTON.											
1	Horndean *W*	10561	2493	69	41	39	30	1	1	25	16	28
	112.—PETERSFIELD.											
1	Petersfield *W*	19561	4981	161	84	86	75	10	6	44	40	77
2	Eastmeon	20551	2833	88	47	43	45	3	-	30	17	41
	113.—ALRESFORD.											
1	Ropley	23142	3674	131	47	76	55	3	8	29	18	81
2	Alresford *W*	16619	3744	118	66	64	54	8	5	34	32	52
	114.—ALTON.											
1	Alton *W*	25575	7020	219	106	109	110	13	7	51	55	113
2	Binsted	27482	4890	154	69	81	73	8	6	35	34	85
	115.—HARTLEY WINTNEY.											
1	Odiham	22058	6253	218	111	118	100	7	6	60	51	107
2	Hartley Wintney *W*	19993	4970	154	88	83	71	2	4	42	46	66
	116.—BASINGSTOKE.											
1	Basingstoke *W*	19884	7555	219	173	107	112	9	12	88	85	46
2	Bramley	21591	5049	158	96	92	66	3	7	46	50	62
3	Dummer	32377	4802	140	80	58	82	1	4	40	40	60
	117.—WHITCHURCH.											
1	Whitchurch *W*	29513	5619	209	123	116	93	5	5	75	48	86
	118.—ANDOVER.											
1	Longparish	27353	4262	120	67	63	57	1	3	36	31	53
2	Ludgershall	24658	3702	102	37	53	49	2	2	20	17	65
3	Andover *W*	12706	6342	193	110	99	96	12	5	58	52	83
4	Hurstbourne Tarrant	18898	2960	90	48	46	44	4	3	22	26	42
	119.—KINGSCLERE.											
1	Highclere	19500	3441	90	45	42	54	2	1	21	24	69
2	Kingsclere *W*	27287	5468	187	91	95	92	9	9	40	51	96
	5.—BERKSHIRE.											
	120.—NEWBURY.											
1	Thatcham	15327	5514	165	125	93	72	7	9	61	62	45
2	Newbury *W*	6521	7624	219	215	108	111	16	8	106	100	4
3	Speen	21108	7677	202	169	115	87	5	6	83	77	42
	121.—HUNGERFORD.											
1	Kintbury	23733	4492	154	88	68	86	5	4	42	46	68
2	Hungerford *W*	40590	10139	310	167	146	164	10	17	73	94	163
3	Lambourne	33964	5773	183	100	82	101	2	7	56	44	83
	122.—FARINGDON.											
1	Shrivenham	19114	4419	136	99	73	63	5	8	56	43	37
2	Faringdon *W*	19738	6231	193	95	88	105	6	14	52	43	98
3	Buckland	25355	5082	198	88	91	107	11	12	44	44	110
	123.—ABINGDON.											
1	Fyfield	7963	1980	54	39	26	28	1	1	20	19	15
2	Abingdon *W*	12983	8975	306	154	154	152	19	10	78	76	152
3	Cumnor	13113	2599	111	44	59	52	-	6	28	16	67
4	Nuneham Courtney	12009	3443	80	68	45	35	4	2	33	35	45
5	Sutton Courtney	10377	3949	150	71	79	71	5	4	31	40	79

TH EASTERN COUNTIES.—BIRTHS AND DEATHS, 1856—SUB-DISTRICTS—*continued.*

SUB-DISTRICTS.	Area in Statute Acres.	Population, 1851.	TOTAL		Births.				Deaths.		Excess of Births over Deaths.
			BIRTHS.	DEATHS.	Including Illegitimate Births.		Illegitimate Births.				
					Males.	Females.	Males.	Females.	Males.	Females.	
BERKSHIRE—*continued.*											
124.—WANTAGE.											
:e W	23648	7414	238	148	112	126	4	21	79	69	80
	32992	5663	175	91	79	96	–	8	38	53	84
d	19060	4356	156	46	75	81	6	7	23	23	110
125.—WALLINGFORD.											
	22811	6242	171	101	93	78	7	4	43	58	70
ford W	18049	7921	249	138	122	127	7	12	67	71	111
126.—BRADFIELD.											
ury W	23949	5874	163	101	83	80	10	12	53	48	62
er	22402	5228	126	81	59	67	4	3	37	44	45
st	15815	5278	171	98	79	92	4	3	58	40	73
127.—READING.											
y W	1846	9148	314	207	170	144	9	4	100	107	107
rence	315	4071	146	81	70	76	5	3	35	46	65
s	2538	8456	315	212	158	157	5	7	110	102	103
128.—WOKINGHAM.											
ham W	23107	7325	214	141	126	88	11	4	69	72	73
ve	19119	6343	200	84	93	107	6	3	50	34	116
129.—COOKHAM.											
	16462	5841	202	95	98	104	4	6	48	47	107
m W	18126	5926	198	103	103	95	6	4	53	50	95
130.—EASTHAMPSTEAD.											
ill W	20614	5537	155	86	84	71	5	5	45	41	69
rst	4562	815	16	12	6	10	–	–	6	6	4
131.—WINDSOR.											
	12103	6959	195	131	109	86	4	4	58	73	64
r W	10304	12430	362	280	179	183	12	12	159	121	82

SOUTH MIDLAND COUNTIES.—BIRTHS AND DEATHS, 1856—SUB-DISTRICTS.

6.—MIDDLESEX— *(Extra-Metropolitan).*											
132.—STAINES.											
r	11603	6022	180	97	86	94	4	4	48	49	85
W	13278	7951	298	167	150	148	9	6	90	77	131
133.—UXBRIDGE.											
lon W	11783	7602	319	176	160	159	14	9	94	82	143
te		5098	160	105	81	79	6	4	46	59	55
	14123	6775	212	175	104	108	3	5	90	85	37
134.—BRENTFORD.											
h W	6848	12209	473	358	250	223	19	14	189	169	115
ham	2249	6254	238	106	113	125	7	5	49	57	132
rd	4084	11891	461	306	235	226	9	10	141	165	155
k	1311	6303	204	165	108	96	1	4	75	90	39
	5963	4668	123	70	64	59	3	1	37	33	53
135.—HENDON.											
	15590	6261	163	100	73	90	3	3	58	42	63
e	6737	3362	96	54	49	47	1	2	32	22	42
n	4490	2900	108	50	53	55	–	2	21	29	58
W	8250	3333	98	58	42	56	2	3	33	25	40
136.—BARNET.											
limms	14186	4884	134	76	71	63	5	1	44	32	88
W	7312	4041	106	84	49	57	5	5	35	49	22
	4191	3094	144	206	70	74	5	3	115	91	– 52
137.—EDMONTON.											
	2895	7135	311	134	162	149	3	6	61	73	177
am	4403	9120	301	184	166	135	6	4	94	90	117
on W	7480	9708	281	211	153	126	16	13	109	102	70
W	12460	9453	310	144	148	162	6	10	69	75	166
n Abbey	10876	4303	126	71	67	59	–	1	41	30	55
	8498	5579	198	104	100	98	3	1	42	62	94

III.—SOUTH MIDLAND COUNTIES.—BIRTHS AND DEATHS, 1856—SUB-DISTRICTS—cont.

No.	SUB-DISTRICTS.	Area in Statute Acres.	Population, 1851.	TOTAL		Births.				Deaths.		Excess of Births over Deaths.
						Including Illegitimate Births.		Illegitimate Births.				
				Births.	Deaths.	Males.	Females.	Males.	Females.	Males.	Females.	
	7. HERTFORDSHIRE.											
	138.—Ware.											
1	Hoddesdon	7952	4734	118	80	54	64	0	1	38	42	38
2	Stanstead	7839	2444	69	34	36	33	1	0	15	19	35
3	Ware *W*	6900	5960	205	122	100	103	6	6	61	61	83
4	Standon	13076	3644	118	63	70	48	4	3	30	24	55
	139.—Bishop Stortford.											
1	Sawbridgeworth	12385	4200	117	71	57	60	2	3	31	46	46
2	Stansted	10328	5138	165	89	99	76	6	4	45	37	76
3	Bishop Stortford *W*	12732	7080	233	136	115	118	9	10	74	62	97
4	Braughin	12346	3038	90	59	47	49	3	5	22	37	31
	140.—Royston.											
1	Buntingford *W*	28351	6391	233	131	118	115	8	4	66	65	102
2	Royston	33204	10751	375	211	195	180	10	9	109	111	164
3	Melbourne *W*	27238	9013	276	172	163	113	9	6	92	80	104
	141.—Hitchin.											
1	Baldock	29030	6643	253	159	130	123	8	1	80	79	94
2	Hitchin *W*	36187	16086	574	347	293	281	23	18	151	196	227
	142.—Hertford.											
1	Watton	16133	4236	130	64	66	64	5	7	32	32	66
2	Hertford *W*	18277	10624	291	201	139	152	5	5	99	102	90
	143.—Hatfield.											
1	Hatfield *W*	23027	6274	190	105	98	92	6	2	60	45	85
2	Welwyn *W*	6457	2225	66	45	36	30	3	2	30	25	21
	144.—St. Albans.											
1	Harpenden	20375	6837	206	99	104	102	9	5	54	45	107
2	St. Albans *W*	14240	11167	338	198	182	156	14	17	99	99	140
	145.—Watford.											
1	Bushey	9028	4406	152	70	93	59	2	1	39	46	82
2	Watford *W*	10792	6546	225	119	110	115	16	6	57	62	106
3	Rickmansworth	11487	5464	183	98	92	91	7	3	42	51	85
4	Abbots Langley	5213	2384	76	42	36	40	2	2	32	10	34
	146.—Hemel Hempstead.											
1	Kings Langley	8318	3034	90	68	56	40	2	2	30	38	22
2	Hemel Hempstead *W*	7134	7073	266	138	131	135	9	10	65	73	128
3	Flamstead	10003	3013	96	43	47	49	5	4	29	19	53
	147.—Berkhampstead.											
1	Berkhampstead *W*	9474	5230	181	119	92	89	9	9	57	62	62
2	Tring	15100	7268	229	147	113	116	10	13	69	78	82
	8. BUCKINGHAMSHIRE.											
	148.—Amersham.											
1	Missenden	6231	2223	71	55	32	39	5	3	23	32	16
2	Chesham	13502	6283	183	115	89	94	3	5	61	54	68
3	Amersham *W*	10344	3062	116	80	51	65	6	10	44	36	36
4	Chalfont	10102	3216	89	53	52	37	6	2	26	27	36
5	Beaconsfield	9401	3253	115	77	60	55	-	1	37	40	38
	149.—Eton.											
1	Iver	17390	5595	165	67	80	85	4	7	31	36	98
2	Eton *W*	7029	9606	296	211	166	132	12	6	111	100	85
3	Burnham	16380	5997	147	94	66	81	5	3	55	39	53
	150.—Wycombe.											
1	High Wycombe	13040	10282	396	257	189	207	11	14	133	124	139
2	Great Marlow	9771	5306	188	79	90	98	2	0	48	31	109
3	West Wycombe	23687	6803	257	109	136	121	11	10	61	48	148
4	Wendover	19150	5387	157	90	90	67	5	1	38	52	67
5	Princes Risborough *W*	15660	5722	198	149	91	107	9	14	77	72	49
	151.—Aylesbury.											
1	Haddenham	19221	4603	150	82	77	79	10	7	41	41	68
2	Aylesbury *W*	11230	7954	219	162	113	106	6	6	82	80	57
3	Aston Clinton	17752	4958	179	85	95	84	5	3	37	48	94
4	Waddesdon	25153	5548	187	99	95	92	5	5	46	53	88
	152.—Winslow.											
1	Winslow *W*	33395	9376	290	181	152	138	10	10	87	94	109

TH MIDLAND COUNTIES.—BIRTHS AND DEATHS, 1856—SUB-DISTRICTS—*cont.*

JB-DISTRICTS.	Area in Statute Acres.	Population, 1851.	TOTAL.		BIRTHS.				DEATHS.		Excess of Births over Deaths.
			BIRTHS.	DEATHS.	Including Illegitimate Births.		Illegitimate Births.				
					Males.	Females.	Males.	Females.	Males.	Females.	
CKINGHAMSHIRE—*cont.*											
3.—NEWPORT PAGNELL.											
ratford	31254	9229	360	218	179	181	12	6	109	116	142
Pagnell *W*	3220	3651	110	77	44	66	8	8	39	38	33
	34227	10229	363	184	183	180	10	3	94	90	179
154.—BUCKINGHAM.											
petead	21474	4218	138	67	57	81	3	8	28	39	71
ham *W*	14983	6178	168	127	71	97	7	12	58	69	41
k	15962	4014	120	74	54	66	2	5	37	37	46
—OXFORDSHIRE.											
155.—HENLEY.											
W	41349	13572	469	262	240	229	21	18	136	126	207
on	20313	4323	147	72	78	69	4	2	34	38	75
156.—THAME.											
	18412	3834	132	69	63	69	6	2	34	35	63
W	15865	6034	188	92	89	99	11	5	36	56	96
	20720	5772	188	92	92	96	6	10	51	41	96
157.—HEADINGTON.											
	12517	3021	120	66	63	57	4	6	28	38	54
mit *W*	13210	12150	414	274	199	215	18	19	128	146	140
158.—OXFORD.											
	2930	20172	622	315	329	293	22	15	149	166	307
159.—BICESTER.											
ton	30178	7531	253	103	122	131	6	5	53	50	150
W	33949	8031	289	139	153	136	13	12	69	70	150
160.—WOODSTOCK.											
on	22577	6403	193	103	85	108	7	7	51	52	99
k *W*	25336	7960	261	143	118	143	6	10	69	74	118
161.—WITNEY.											
	17571	5252	146	75	75	71	6	6	35	40	71
	20300	5571	174	97	88	86	2	5	43	54	77
W	14453	7095	233	168	133	100	13	8	87	81	65
	17845	5040	149	89	73	76	4	3	46	43	60
62.—CHIPPING NORTON.											
	40288	8784	295	157	137	158	10	10	69	88	138
Norton *W*	36150	8643	238	142	142	96	10	3	75	67	96
163.—BANBURY.											
	18770	6508	198	122	102	96	10	8	59	63	76
	21720	6516	217	123	113	104	5	5	56	67	94
	19000	4684	159	80	88	71	5	2	42	38	79
W	14925	12061	469	218	233	227	17	19	120	128	212
ORTHAMPTONSHIRE.											
164.—BRACKLEY.											
W	31630	7826	251	144	129	122	8	12	68	76	107
	27139	5921	175	84	95	80	6	6	42	42	91
165.—TOWCESTER.											
	22323	5546	178	97	77	101	10	7	47	50	81
er *W*	19893	7260	245	140	133	122	12	7	73	67	105
166.—POTTERSPURY.											
ury *W*	22401	10663	370	193	197	173	12	8	89	104	177
167.—HARDINGSTONE.											
	12225	3622	122	55	61	61	3	5	27	28	67
rtone	12253	2823	130	49	56	74	1	1	24	25	81
W	7930	2812	100	50	47	53	—	2	25	25	50
168.—NORTHAMPTON.											
W	11358	17649	811	574	415	396	17	18	268	306	237
s	13110	479	305	255	224	10	11	154	151	174	
ke	9545	3098	130	52	63	67	3	2	24	28	78
169.—DAVENTRY.											
	15496	6489	198	112	97	101	12	6	53	59	86
W	24617	9386	289	207	161	128	9	12	111	96	82
kby	20188	5851	201	107	95	103	8	5	63	44	94

III.—SOUTH MIDLAND COUNTIES.—BIRTHS AND DEATHS, 1856—SUB-DISTRICTS—con

No.	SUB-DISTRICTS.	Area in Statute Acres.	Population, 1851.	TOTAL		BIRTHS.				DEATHS.	
				BIRTHS.	DEATHS.	Including Illegitimate Births.		Illegitimate Births.			
						Males.	Females.	Males.	Females.	Males.	Females.
	10.—NORTHAMPTONSHIRE— *continued.*										
	170.—BRIXWORTH.										
1	Spratton	23600	5823	187	104	93	94	5	2	42	62
2	Moulton	16891	4536	160	83	86	74	3	2	41	42
3	Brixworth *W*	19435	4412	113	91	58	55	5	4	46	45
	171.—WELLINGBOROUGH.										
1	Earls Barton	19284	5628	211	124	102	109	4	2	53	71
2	Higham Ferrers	18356	6316	249	180	137	112	11	7	80	103
3	Wellingborough *W*	17865	9423	369	193	189	180	11	15	89	104
	172.—KETTERING.										
1	Kettering *W*	14375	7863	290	152	164	126	10	7	84	68
2	Rothwell	20783	5962	245	136	121	124	5	9	73	69
3	Corby	20106	4252	150	75	83	67	8	5	38	37
	173.—THRAPSTON.										
1	Thrapston *W*	27367	7127	234	146	101	128	7	7	69	77
2	Raunds	23801	5714	233	121	122	111	7	5	58	63
	174.—OUNDLE.										
1	Oundle *W*	27295	6734	236	128	126	112	13	11	68	69
2	Weldon	15917	2595	85	33	46	39	5	1	15	15
3	Fotheringhay	26110	6326	224	96	107	117	8	6	38	37
	175.—PETERBOROUGH.										
1	Stilton	29884	5577	198	79	100	98	6	7	40	39
2	Peterborough *W*	22290	13227	610	266	312	298	25	13	136	130
3	Crowland	31650	7979	317	149	153	164	14	9	66	81
4	Thorney	17590	2174	63	21	31	32	2	1	17	4
	11.—HUNTINGDONSHIRE.										
	176.—HUNTINGDON.										
1	Ramsey	20805	5448	203	105	100	106	7	7	61	44
2	Sawtry	15688	2431	89	29	54	35	1	2	17	12
3	Spaldwick	20140	3599	145	66	73	72	5	2	22	33
4	Huntingdon *W*	20607	9422	274	164	135	139	11	8	81	83
	177.—ST. IVES.										
1	Warboys	16115	3545	130	62	69	61	7	2	42	20
2	Somersham	15424	4758	180	108	89	91	3	2	49	59
3	Swavesey	14161	3762	109	60	54	55	2	5	23	33
4	St. Ives *W*	17230	6539	267	160	138	129	8	9	84	76
	178.—ST. NEOTS.										
1	St. Neots	30627	9486	335	184	168	167	8	10	99	85
2	Kimbolton *W*	34429	9339	304	168	151	153	9	7	79	89
	12.—BEDFORDSHIRE.										
	179.—BEDFORD.										
1	Riseley	13190	2779	101	60	46	53	–	5	31	
2	Sharnbrook	13183	2892	73	46	35	38	3	1	15	
3	Harrold	12100	3267	125	57	61	64	5	5	29	
4	Turvey	9280	2341	74	43	34	40	2	5	28	
5	Bedford and Kempston *W*	18351	10416	422	206	215	207	13	17	102	
6	Bedford and Cardington	18376	10944	389	239	179	190	6	14	114	
7	Barford	12340	2684	113	54	63	50	3	3	30	
	180.—BIGGLESWADE.										
1	Potton	26125	8979	315	294	152	163	14	14	110	
2	Biggleswade *W*	31916	14457	568	315	285	283	28	25	161	
	181.—AMPTHILL.										
1	Shitlington	12242	4088	139	72	69	70	6	4	42	
2	Ampthill *W*	19118	8903	307	186	156	151	10	13	96	
3	Cranfield	10191	3551	136	75	67	69	5	4	31	
	182.—WOBURN.										
1	Woburn *W*	16791	7116	232	132	122	110	11	7	70	
2	Toddington	12812	4959	172	128	90	82	9	5	57	
	183.—LEIGHTON BUZZARD.										
1	Leighton Buzzard *W*	12278	8659	312	176	156	156	10	14	73	
2	Wing	11010	2360	111	41	58	53	8	5	17	
3	Ivinghoe	6638	2532	83	47	43	40	6	1	29	
4	Edlesborough	8069	3591	121	65	65	56	4	4	31	
	184.—LUTON.										
1	Luton	13869	8670	282	142	130	132	11	4	73	
2	Dunstable *W*	23967	16417	646	372	340	306	33	31	189	

MIDLAND COUNTIES.—BIRTHS AND DEATHS, 1856—SUB-DISTRICTS—*continued.*

DISTRICTS.	Area in Statute Acres.	Population, 1851.	TOTAL		BIRTHS.				DEATHS.		Excess of Births over Deaths.
			BIRTHS.	DEATHS.	Including Illegitimate Births.		Illegitimate Births.				
					Males.	Females.	Males.	Females.	Males.	Females.	
MBRIDGESHIRE.											
85.—CAXTON.											
– – – – – – –	49885	11065	371	235	178	193	17	9	132	103	136
—CHESTERTON.											
– – – – – – –	33215	9683	310	169	162	148	8	5	82	87	141
– – – – – – –	21933	8156	276	160	142	134	10	11	71	89	116
– – – – – – –	21580	7331	237	102	113	124	4	5	49	53	135
—CAMBRIDGE.											
e Less W- – – – –	3470	11776	434	242	225	209	18	25	127	115	192
Great – – – – –		5074	92	105	43	49	–	1	61	44	– 13
e Great – – – – –		6644	128	99	66	62	5	2	52	67	29
– – – – – –		4521	109	69	54	55	4	3	39	30	40
88.—LINTON.											
– – – – – – –	14928	4620	170	60	87	83	3	5	31	29	110
– – – – – – –	15169	5187	172	84	87	85	10	4	39	45	88
– – – – – – –	17772	4341	132	84	67	65	1	4	47	37	48
—NEWMARKET.											
– – – – – – –	21645	8464	194	142	102	92	8	9	80	62	52
W – – – – – –	28323	6757	200	133	92	108	11	16	67	66	67
– – – – – – –		3464	114	61	60	54	3	3	25	36	53
– – – – – – –	17421	3579	109	47	46	63	2	3	19	28	62
– – – – – – –	29984	10391	328	158	162	166	14	16	75	83	170
190.—ELY.											
– – – – – – –	18085	4277	148	85	77	71	4	6	42	43	63
– – – – – – –	35884	4322	126	79	60	66	3	3	41	38	47
– – – – – – –		8092	274	158	129	145	8	8	83	75	116
– – – – – – –	25925	6205	240	167	127	113	14	3	96	71	73
ORTH WITCHFORD.											
– – – – – – –	33003	8844	344	193	169	175	10	8	105	88	151
– – – – – – –	26730	7399	278	128	149	129	8	13	69	57	152
—WHITTLESEY.											
– – – – – – –	25131	7687	249	136	126	123	6	8	66	70	113
3.—WISBEACH.											
– – – – – – –	25324	5640	220	102	107	113	4	8	54	48	118
– – – – – – –	6432	10594	321	219	182	139	24	19	124	95	102
ter – – – – –	15695	3097	124	40	64	60	4	2	19	21	84
Clement – – – –	45252	5614	181	108	100	81	5	2	58	50	73
– – – – – – –	19210	5651	181	107	96	85	8	6	55	52	74
– – – – – – –	19472	5619	186	104	90	96	9	15	48	56	82

EASTERN COUNTIES.—BIRTHS AND DEATHS, 1856.—SUB-DISTRICTS.

4.—ESSEX											
1.—WEST HAM.											
– – – – – – –	8648	10686	591	341	313	278	13	6	127	114	330
– – – – – – –		9988	638	302	347	291	9	5	149	153	332
– – – – – – –	4245	6106	181	176	79	103	8	15	109	67	5
– – – – – – –	6584	7783	296	148	190	116	1	4	74	74	68
95.—EPPING.											
– – – – – – –	19634	4756	186	88	82	74	1	5	46	42	68
– – – – – – –	16940	5327	149	122	84	65	5	6	60	42	47
– – – – – – –	16878	5548	170	74	77	93	5	6	35	39	96
196.—ONGAR.											
– – – – – – –	24163	5788	183	87	91	92	5	9	45	42	96
ar W – – – – –	23302	6067	164	96	88	76	7	5	51	47	66
7.—ROMFORD.											
– – – – – – –	15781	8785	265	206	141	124	6	11	114	94	37
– – – – – – –	12741	4533	162	91	74	88	2	5	40	51	71
– – – – – – –		5365	227	90	122	105	5	5	56	32	137
– – – – – – –	19722	5634	204	89	105	99	6	3	53	36	115
98.—ORSETT.											
– – – – – – –	15962	5346	218	109	118	105	9	1	62	47	109
– – – – – – –	20615	6396	177	116	88	91	5	3	64	68	61

IV.—EASTERN COUNTIES.—BIRTHS AND DEATHS, 1856—SUB-DISTRICTS—*continued.*

No.	SUB-DISTRICTS.	Area in Statute Acres.	Population, 1851.	TOTAL BIRTHS.	TOTAL DEATHS.	BIRTHS. Including Illegitimate Births. Males.	BIRTHS. Including Illegitimate Births. Females.	BIRTHS. Illegitimate Births. Males.	BIRTHS. Illegitimate Births. Females.	DEATHS. Males.	DEATHS. Females.	Excess of Births over Deaths.
	14.—ESSEX—*continued.*											
	199.—BILLERICAY.											
1	Brentwood – – – – – – – –	14438	6781	208	144	103	105	3	6	86	58	64
2	Great Burstead *W* – – – – – –	20367	4932	162	86	87	75	7	4	30	56	76
3	Wickford – – – – – – – –	16040	2074	73	36	38	35	4	–	18	18	37
	200.—CHELMSFORD.											
1	Ingatestone – – – – – – – –	27534	6682	200	111	103	97	8	4	48	63	89
2	Chelmsford *W* – – – – – – –	3333	7980	271	164	131	140	10	21	79	85	107
3	Writtle – – – – – – – –	19107	5021	147	97	77	70	3	7	46	51	101
4	Great Waltham – – – – – – –	19047	5306	184	89	90	94	5	3	42	47	95
5	Great Baddow – – – – – – –	14685	7083	195	116	103	92	6	5	60	56	79
	201.—ROCHFORD.											
1	Rayleigh – – – – – – – –	23764	5017	172	80	100	72	8	4	45	35	92
2	Prittlewell – – – – – – –	18089	4287	136	101	63	73	3	5	46	51	41
3	Rochford *W* – – – – – – –	16793	3995	127	78	58	69	5	7	45	33	49
4	Great Wakering – – – – – – –	49200	2539	98	55	44	54	2	4	23	32	43
	202.—MALDON.											
1	Southminster – – – – – – –	21923	4698	145	89	70	75	4	10	45	44	56
2	Bradwell – – – – – – – –	25887	2915	108	85	58	50	4	3	29	46	38
3	All Saints – – – – – – – –	24773	4675	164	79	95	69	3	3	40	39	85
4	St. Peter *W* – – – – – – –	13311	6479	189	163	92	97	8	9	90	73	26
5	Tollesbury – – – – – – – –	21156	3370	92	38	49	43	–	–	19	19	54
	203.—TENDRING.											
1	St. Osyth – – – – – – – –	20942	6205	217	117	115	102	8	6	45	72	100
2	Thorpe *W* – – – – – – – –	24176	6214	155	111	67	88	6	12	37	34	44
3	Harwich – – – – – – – –	3206	4451	170	89	84	86	3	6	46	43	81
4	Manningtree – – – – – – –	17342	5675	151	77	81	70	3	2	38	39	74
5	Ardleigh – – – – – – – –	18037	5165	179	92	99	80	4	5	43	49	87
	204.—COLCHESTER.											
1	Colchester First Ward *W* – – – –	11200	7851	277	219	138	139	9	17	106	113	58
2	Colchester Second Ward – – – –		5832	160	115	73	85	4	2	58	57	45
3	Colchester Third Ward – – – –		5760	210	129	96	114	3	10	58	71	81
	205.—LEXDEN.											
1	Wivenhoe – – – – – – – –	5157	3524	136	68	69	67	–	1	29	39	68
2	Peldon – – – – – – – –	22769	4438	181	80	88	93	4	9	34	42	101
3	Stanway *W* – – – – – – –	17338	4713	141	105	65	76	5	7	43	62	35
4	Fordham – – – – – – – –	15925	4462	141	86	85	56	4	5	46	40	55
5	Dedham – – – – – – – –	12642	4529	148	98	71	77	4	10	30	45	50
	206.—WITHAM.											
1	Kelvedon – – – – – – – –	14053	4401	143	63	73	70	4	3	30	33	80
2	Witham *W* – – – – – – –	17251	6823	248	141	133	115	14	8	63	78	107
3	Coggeshall – – – – – – – –	7634	4875	189	87	93	96	9	7	40	47	102
	207.—HALSTEAD.											
1	Halstead *W* – – – – – – –	20507	11768	375	250	190	176	18	11	119	131	125
2	Hedingham – – – – – – – –	18406	7505	247	171	116	131	7	8	100	71	76
	208.—BRAINTREE.											
1	Finchingfield – – – – – – –	16706	5516	166	114	87	79	4	3	51	63	52
2	Bocking *W* – – – – – – –	11507	5676	161	106	90	71	7	3	62	44	55
3	Braintree – – – – – – – –	10439	6369	206	106	96	110	9	6	36	30	100
	209.—DUNMOW.											
1	Stebbing – – – – – – – –	17307	4961	151	95	86	65	5	6	44	31	36
2	Dunmow *W* – – – – – – –	18556	5980	196	103	92	104	11	15	35	46	71
3	Hatfield – – – – – – – –	21381	4746	143	72	74	69	7	2	38	34	72
4	Thaxted – – – – – – – –	15350	4811	167	95	88	79	2	4	47	48	72
	210.—SAFFRON WALDEN.											
1	Newport – – – – – – – –	18698	5488	148	103	64	84	3	5	49	54	45
2	Saffron Walden *W* – – – – –	23522	10091	311	186	155	156	12	11	85	101	125
3	Radwinter – – – – – – – –	21412	5137	173	144	100	73	5	6	61	83	29
	15.—SUFFOLK.											
	211.—RISBRIDGE.											
1	Haverhill *W* – – – – – – –	18289	7408	273	145	137	136	21	20	80	65	128
2	Wickhambrook – – – – – – –	18698	5172	171	109	86	85	5	5	49	60	62
3	Clare – – – – – – – –	10677	5545	174	105	94	80	7	6	48	57	69
	212.—SUDBURY.											
1	Bulmer – – – – – – – –	17504	4901	136	82	79	77	7	5	38	44	74
2	Bures – – – – – – – –	17622	6130	181	134	94	87	12	8	65	69	47
3	Sudbury *W* – – – – – – –	8067	8127	264	172	132	132	16	14	100	72	92
4	Melford – – – – – – – –	16799	5318	170	93	89	81	10	8	50	43	77
5	Hartest – – – – – – – –	18310	6338	200	100	94	106	13	8	50	36	100

ERN COUNTIES.—BIRTHS AND DEATHS, 1856—SUB-DISTRICTS—*continued.*

ISTRICTS.	Area in Statute Acres.	Population, 1851.	TOTAL		BIRTHS.				DEATHS.		Excess of Births over Deaths.
			BIRTHS.	DEATHS.	Including Illegitimate Births.		Illegitimate Births.				
					Males.	Females.	Males.	Females.	Males.	Females.	
FFOLK—*continued.*											
3.—COSFORD.											
– – – – – – –	27110	7849	274	184	154	120	5	8	81	103	90
– – – – – – –	25586	10258	303	202	162	146	16	7	98	104	106
4.—THINGOE.											
– – – – – – –	26113	6458	227	127	108	119	10	4	58	69	100
– – – – – – –	32369	5993	206	99	102	104	7	10	48	51	107
– – – – – – –	23982	6583	210	110	110	100	10	10	50	60	100
URY ST. EDMUNDS.											
nds W – – – –	2934	13900	406	367	188	218	22	24	180	187	39
–MILDENHALL.											
– – – – – – –	61244	4005	125	57	62	63	2	5	30	27	68
F – – – – – –		6289	194	160	99	95	15	5	84	76	34
17.—STOW.											
illows – – – –	18585	6002	212	91	104	108	8	7	55	36	121
– – – – – – –	20180	6992	220	126	103	114	14	9	62	64	94
– – – – – – –	16577	8116	242	162	123	119	6	5	82	80	80
–HARTISMERE.											
– – – – – – –	20092	6369	205	89	113	92	15	9	41	48	116
– – – – – – –	15081	5398	176	105	92	84	7	11	48	57	71
– – – – – – –	19042	7051	225	120	109	116	22	23	63	57	105
19.—HOXNE.											
– – – – – – –	28492	8393	275	165	130	145	14	22	83	82	110
– – – – – – –	26543	7307	235	131	128	107	12	6	66	65	104
0.—BOSMERE.											
F – – – – – –	30765	9355	297	181	170	127	13	9	81	100	116
ket – – – – – –	27134	7864	251	139	130	121	8	11	70	69	112
1.—SAMFORD.											
– – – – – – –	22353	6811	221	120	116	105	8	7	58	62	101
– – – – – – –	27663	5682	212	113	110	102	4	3	50	63	99
2.—IPSWICH.											
W – – – – – –	8393	13477	502	308	237	265	24	20	151	157	194
– – – – – – –		8856	302	212	158	144	10	10	105	107	90
– – – – – – –		10126	417	238	220	197	11	10	107	151	139
–WOODBRIDGE.											
– – – – – – –	19634	5383	174	83	82	92	4	5	35	48	91
– – – – – – –	28363	5927	201	106	104	97	12	6	56	50	95
d Wilford – – –	23145	8676	294	149	121	113	11	10	69	80	87
it – – – – – –	11051	3788	102	109	51	51	3	1	54	55	– 7
–PLOMESGATE.											
– – – – – – –	9722	2724	94	47	50	44	3	5	23	24	47
– – – – – – –	9465	3592	83	60	35	48	3	3	24	36	23
ket W – – – –	12734	4471	132	90	63	69	6	9	32	38	42
– – – – – – –	20762	3389	94	62	52	42	4	5	32	30	32
– – – – – – –	12946	4101	116	68	64	52	2	5	37	31	48
– – – – – – –	9435	3200	78	49	38	40	2	–	23	26	29
5.—BLYTHING.											
– – – – – – –	37494	10368	359	197	178	181	14	13	93	104	162
– – – – – – –	20292	8387	279	156	136	143	9	13	71	85	123
– – – – – – –	28311	9128	287	150	136	151	10	8	74	76	137
.—WANGFORD.											
– – – – – – –	16898	6539	196	91	102	94	6	5	50	41	105
– – – – – – –	18181	7475	221	174	103	115	8	17	83	91	47
7.—MUTFORD.											
– – – – – – –	10621	4294	175	66	83	92	4	3	32	34	109
– – – – – – –	13927	10130	402	218	211	191	7	8	125	93	184
– – – – – – –	10942	5719	200	105	101	99	2	2	44	61	95
–NORFOLK.											
.—YARMOUTH.											
thern – – – –	1510	11171	404	254	196	208	8	10	106	128	170
thern W – – –		15709	512	325	238	254	31	32	149	176	187
29.—FLEGG.											
– – – – – – –	13301	3638	150	61	73	77	2	4	26	35	89
F – – – – – –	15786	4859	168	62	82	79	10	9	34	28	139

IV.—EASTERN COUNTIES.—BIRTHS AND DEATHS, 1856—SUB-DISTRICTS—*continued.*

No.	SUB-DISTRICTS.	Area in Statute Acres.	Population, 1851.	TOTAL BIRTHS.	TOTAL DEATHS.	BIRTHS. Including Illegitimate Births. Males.	BIRTHS. Including Illegitimate Births. Females.	BIRTHS. Illegitimate Births. Males.	BIRTHS. Illegitimate Births. Females.	DEATHS. Males.	DEATHS. Females.	Excess of Births over
	16.—NORFOLK—*continued.*											
	230.—TUNSTEAD.											
1	Ludham	18210	3910	126	72	62	64	7	12	35	37	
2	Smallburgh *W*	16999	4781	145	88	76	69	2	6	48	40	
3	Stalham	15794	4227	123	77	67	56	1	3	38	39	
4	Bacton	11595	2696	80	46	43	37	3	2	20	26	
	231.—ERPINGHAM.											
1	North Walsham	20523	7130	219	116	100	119	9	11	54	62	
2	Cromer *W*	23769	7277	241	158	109	132	8	6	71	87	
3	Holt	28221	7315	209	107	96	113	7	8	48	59	
	232.—AYLSHAM.											
1	Eynsford	40099	9506	319	164	180	139	15	12	91	73	
2	Buxton *W*	28024	10501	325	207	171	154	27	21	100	107	
	233.—ST. FAITHS.											
1	St. Faiths *W*	28370	5776	170	99	83	87	16	8	45	54	
2	Sprowston	19984	6114	177	98	83	94	9	6	44	54	
	234.—NORWICH.											
1	Coslany	4325	12881	400	260	193	207	22	13	121	139	
2	East Wymer		13602	464	281	233	231	18	22	138	143	
3	Conisford		12080	386	221	190	196	17	20	107	114	
4	Mancroft		14631	398	287	212	186	29	15	151	136	
5	West Wymer *W*		15001	611	355	318	293	34	41	174	181	
	235.—FOREHOE.											
1	Costessey	15618	4372	134	101	68	66	6	3	60	41	
2	Wymondham *W*	22216	9193	287	170	144	123	22	22	84	86	
	236.—HENSTEAD.											
1	Humbleyard *W*	24027	5830	183	104	101	82	12	7	45	59	
2	Henstead	19331	5715	196	86	107	89	8	9	44	42	
	237.—BLOFIELD.											
1	Blofield *W*	17816	5094	171	115	89	82	9	12	53	62	
2	South Walsham	26362	5880	194	80	102	92	6	9	42	38	
	238.—LODDON.											
1	Aldeby	24573	5346	183	69	100	83	8	10	33	36	
2	Loddon *W*	19330	5256	171	95	95	76	15	9	48	47	
3	Woodton	15498	4493	126	68	72	54	9	8	29	39	
	239.—DEPWADE.											
1	Harleston	17447	6056	185	107	106	79	6	7	52	55	
2	Diss	17412	7588	235	147	121	114	14	6	72	75	
3	Stratton *W*	19737	6655	215	135	109	106	14	17	72	63	
4	Forncett	18085	6096	203	95	101	102	7	13	42	53	
	240.—GUILTCROSS.											
1	Banham	18681	6024	203	94	102	101	7	4	46	48	
2	Kenninghall *W*	23904	6720	218	127	122	96	16	13	72	55	
	241.—WAYLAND.											
1	Attleborough *W*	22385	5726	189	134	92	97	15	14	69	65	
2	Watton	28178	6415	199	124	102	97	11	9	36	88	
	242.—MITFORD.											
1	Shipdham	11349	3121	83	43	46	37	4	7	26	17	
2	Mattishall	16664	4670	146	67	81	65	7	2	36	31	
3	Bawdeswell	14076	3632	109	68	46	63	5	7	31	37	
4	East Dereham *W*	18172	7797	233	178	128	107	24	14	86	92	
5	Litcham	26585	5512	159	93	69	90	2	6	51	42	
6	North Elmham	18387	4637	152	76	83	69	14	7	34	42	
	243.—WALSINGHAM.											
1	Fakenham	27818	7107	239	131	116	123	24	10	68	63	
2	Walsingham *W*	28251	6943	265	130	140	125	19	25	66	64	
3	Wells	31273	7773	227	171	118	109	8	7	94	77	
	244.—DOCKING.											
1	Burnham	33180	6901	215	130	108	107	14	5	67	63	
2	Snettisham	39480	5641	178	77	93	85	10	7	40	37	
3	Docking *W*	28476	5546	192	141	100	92	17	20	76	65	
	245.—FREEBRIDGE LYNN.											
1	Hillington	26155	4376	149	105	88	61	9	7	53	52	
2	Gayton *W*	22766	4529	158	103	84	74	11	17	54	49	
3	Middleton	10848	2300	67	42	25	42	2	5	22	20	
4	Castle Rising	19006	2352	84	40	48	36	1	2	23	17	

ASTERN COUNTIES.—BIRTHS AND DEATHS, 1856—SUB-DISTRICTS—*continued*.

SUB-DISTRICTS.	Area in Statute Acres.	Population, 1851.	TOTAL		Births.				Deaths.		Excess of Births over Deaths.
			BIRTHS.	DEATHS.	Including Illegitimate Births.		Illegitimate Births.				
					Males.	Females.	Males.	Females.	Males.	Females.	
-NORFOLK—*continued*.											
246.—KINGS LYNN.											
'nn North	5499	5382	126	92	67	59	4	1	46	46	34
'nn Middle W		7044	199	128	89	110	12	15	52	76	71
'nn South		8104	202	188	108	94	5	7	95	93	14
247.—DOWNHAM.											
all	32153	6532	219	124	111	108	13	14	64	60	95
n W	28686	9239	325	173	174	151	20	10	86	87	152
	22849	5214	168	105	87	81	8	13	53	52	63
248.—SWAFFHAM.											
n W	41458	6787	195	123	104	91	9	4	69	54	72
'oney	39742	7533	253	117	131	122	12	14	62	55	136
249.—THETFORD.											
d	68693	9379	275	194	140	135	7	13	91	103	81
W	49177	9661	334	196	185	149	13	9	111	85	138

OUTH WESTERN COUNTIES.—BIRTHS AND DEATHS, 1856—SUB-DISTRICTS.

17.—WILTSHIRE.											
250.—HIGHWORTH.											
'th W	23456	7447	247	149	130	117	17	13	83	66	98
	26608	10173	481	185	246	235	11	10	100	85	296
251.—CRICKLADE.											
Bassett	20229	5547	187	107	104	83	5	8	48	59	80
a W	21337	5855	182	90	97	85	12	8	42	48	92
252.—MALMSBURY.											
ury Eastern	37116	7653	212	126	105	107	6	6	60	66	86
ury Western W	20392	7246	263	141	129	134	11	10	62	79	122
253.—CHIPPENHAM.											
ombe	14011	3143	92	41	51	41	1	1	27	14	51
	17127	6937	224	146	114	110	5	4	83	63	78
ham W	16288	7936	327	180	184	143	8	8	78	102	147
a Malford	12009	3391	88	65	44	44	1	2	25	40	23
254.—CALNE.											
W	28610	9173	249	177	144	105	13	3	84	93	72
255.—MARLBOROUGH.											
ough W	42092	10263	325	161	155	170	13	14	81	80	164
256.—DEVIZES.											
Cannings	22892	4123	107	74	57	50	3	-	36	38	33
on	23409	6047	196	108	104	92	2	4	56	52	88
m	18903	5022	144	104	76	68	3	3	46	58	40
W	3267	7044	214	160	103	111	5	8	89	71	54
257.—MELKSHAM.											
am W	14248	6671	192	90	91	101	9	7	46	44	102
dge	3520	12144	369	209	188	181	10	10	93	116	160
258.—BRADFORD.											
d South Eastern W	18800	7313	179	99	99	80	6	6	56	43	80
d North Western		4294	140	80	69	71	5	5	42	38	60
259.—WESTBURY.											
	6076	2022	78	36	46	32	1	2	17	10	42
n	3600	116	59	54	62	7	1	23	31	37	
ry W	24868	6308	169	119	91	78	11	8	60	59	50
260.—WARMINSTER.											
ister W	28810	8193	262	143	137	125	16	7	62	81	119
dge Deverill		4282	144	65	73	71	-	3	29	36	79
ury	27546	4592	138	85	77	61	5	4	42	43	63
261.—PEWSEY.											
von	36866	5674	175	85	92	83	5	6	43	42	60
W	28784	6829	243	117	123	120	12	7	46	71	124

V.—SOUTH WESTERN COUNTIES.—BIRTHS AND DEATHS, 1856—SUB-DISTRICTS—*cont.*

No.	SUB-DISTRICTS.	Area in Statute Acres.	Population, 1851.	TOTAL BIRTHS.	TOTAL DEATHS.	BIRTHS. Including Illegitimate Births. Males.	BIRTHS. Including Illegitimate Births. Females.	BIRTHS. Illegitimate Births. Males.	BIRTHS. Illegitimate Births. Females.	DEATHS. Males.	DEATHS. Females.	Excess of Births over Deaths.
	17.—WILTSHIRE—*continued.*											
	262.—AMESBURY.											
1	Orcheston	18496	2417	79	40	43	36	1	2	19	21	
2	Amesbury *W*	27363	3902	112	65	58	54	8	5	36	29	
3	Winterbourne	16561	1931	61	25	32	29	-	1	10	15	
	263.—ALDERBURY.											
1	Alderbury	24551	4610	167	73	80	87	9	5	33	38	
2	Downton	19844	5176	161	96	82	79	4	6	49	47	
3	Britford *W*	9095	5122	135	143	81	54	3	5	81	62	
	264.—SALISBURY.											
1	Salisbury *W*	480	8030	257	202	135	122	9	11	90	112	
	265.—WILTON.											
1	Wilton *W*	23845	5705	189	124	99	90	8	10	54	70	
2	Bishopstone	31459	5037	140	93	82	67	3	3	47	46	
	266.—TISBURY.											
1	Donhead	19842	4297	129	67	72	57	2	5	33	34	
2	Tisbury *W*	10839	3308	97	46	52	45	6	7	21	25	
3	Hindon	9813	2576	82	44	48	34	2	-	21	23	
	267.—MERE.											
1	Mere *W*	33211	8433	254	139	129	125	11	11	66	73	
	18.—DORSETSHIRE.											
	268.—SHAFTESBURY.											
1	Shaftesbury *W*	8171	5121	131	93	64	67	4	7	44	49	
2	Fontmell	14944	3353	95	43	49	46	4	5	24	19	
3	Gillingham	13378	4553	133	87	71	62	7	2	39	48	
	269.—STURMINSTER.											
1	Stalbridge	15678	4320	142	63	65	77	3	7	24	39	
2	Sturminster *W*	21796	5862	180	76	95	85	8	10	39	37	
	270.—BLANDFORD.											
1	Milton Abbas	21201	6058	156	76	78	78	5	4	41	35	
2	Blandford *W*	31550	8779	224	128	124	100	15	9	74	54	
	271.—WIMBORNE.											
1	Cranborne	45437	7724	240	122	144	103	16	9	66	56	
2	Witchampton	13153	4180	137	66	71	66	6	6	33	33	
3	Wimborne *W*	22573	5380	179	122	78	101	7	13	56	66	
	272.—POOLE.											
1	Canford	12768	1879	66	31	30	36	5	5	15	16	
2	Poole *W*	5671	8904	293	164	153	140	11	10	84	80	
3	Lytchett	8584	2107	74	31	41	33	2	4	19	12	
	273.—WAREHAM.											
1	Swanage	15872	3742	119	63	61	58	2	1	28	35	
2	Corfe Castle	12804	2446	92	41	46	46	1	3	25	16	
3	Wareham *W*	33800	6181	200	119	102	98	12	11	52	67	
4	Bere Regis	35833	5048	150	68	83	67	3	3	32	36	
	274.—WEYMOUTH.											
1	Upway	15510	3883	92	57	52	40	2	3	30	27	
2	Weymouth *W*	6859	10869	305	203	176	129	13	8	104	99	
3	Portland	3555	5195	211	79	113	98	1	-	45	34	
4	Abbotsbury	11358	2090	69	32	32	37	3	2	17	15	
	275.—DORCHESTER.											
1	Dorchester *W*	9830	7383	257	160	116	141	6	18	86	74	
2	Piddletown	24012	4129	148	71	75	73	3	5	56	55	
3	Maiden Newton	34234	5698	195	118	100	95	7	3	47	71	
4	Cerne *W*	45363	7792	230	124	126	104	4	7	55	69	
	276.—SHERBORNE.											
1	Yetminster	20715	4327	132	76	66	66	-	2	27	38	
2	Sherborne *W*	6407	5242	159	87	89	70	10	9	49	38	
3	Bradford Abbas	12836	3512	98	51	56	42	1	1	22	29	
	277.—BEAMINSTER.											
1	Evershot	16317	3032	85	48	45	40	2	1	23	25	
2	Misterton	5180	1377	51	25	27	24	2	1	13	12	
3	Netherbury *W*	20936	5330	152	91	88	64	16	6	47	34	
4	Beaminster	11901	4331	113	56	58	55	3	5	22	34	
	278.—BRIDPORT.											
1	Burton Bradstock	16306	4780	153	73	78	75	1	4	29	44	
2	Bridport *W*	1622	7792	270	136	134	136	16	15	74	62	
3	Whitchurch Canonicorum	15259	4294	130	59	67	73	2	6	25	34	

'H WESTERN COUNTIES.—BIRTHS AND DEATHS, 1856—SUB-DISTRICTS—*cont.*

JB-DISTRICTS.	Area in Statute Acres.	Population, 1851.	TOTAL		Births.				Deaths.		Excess of Births over Deaths.
			BIRTHS.	DEATHS.	Including Illegitimate Births.		Illegitimate Births.				
					Males.	Females.	Males.	Females.	Males.	Females.	
—DEVONSHIRE.											
279.—AXMINSTER.											
– – – – – – – – –	5216	4548	136	69	77	49	4	2	36	33	57
W – – – – – – – –	19219	5530	175	85	95	76	11	10	49	41	90
– – – – – – – – –	17447	3981	96	63	53	44	2	3	30	33	33
– – – – – – – – –	19856	6344	151	92	74	77	3	–	45	49	59
280.—HONITON.											
W – – – – – – – –	48367	11485	303	195	158	145	7	15	77	118	108
Mary – – – – – – –	29480	12389	352	182	180	172	7	6	92	90	170
281.—ST. THOMAS.											
igh – – – – – – – –	12021	4751	100	73	48	52	–	1	33	40	27
– – – – – – – – –	7668	7038	207	108	111	96	4	1	51	57	99
– – – – – – – – –	15142	3839	125	58	64	61	–	3	23	35	67
– – – – – – – – –	14992	3680	112	55	56	56	1	–	25	30	57
– – – – – – – – –	6307	4727	107	85	58	49	1	1	42	43	22
– – – – – – – – –	10854	6447	182	101	65	67	2	2	44	57	81
– *W* – – – – – – –	11271	6124	190	112	90	100	7	15	59	53	78
– – – – – – – – –	17470	4383	119	60	57	62	2	2	21	39	59
– – – – – – – – –	11432	2218	88	32	40	48	3	–	19	13	56
– – – – – – – – –	23084	5569	158	108	84	74	7	–	53	55	50
282.—EXETER.											
W – – – – – – – –	1800	18087	430	387	211	219	15	16	190	197	43
– – – – – – – – –		14736	405	298	223	183	14	13	145	148	112
).—NEWTON ABBOT.											
h – – – – – – – –	7540	9002	287	161	150	137	6	1	68	93	126
– – – – – – – – –	28736	7094	219	100	116	103	1	1	46	54	119
ampstead – – – – –	22142	3267	78	48	41	37	1	–	21	27	30
– – – – – – – – –	31599	7062	200	135	106	92	7	3	57	78	65
bot *W* – – – – – –	21313	9217	327	179	172	155	25	19	103	76	148
– – – – – – – – –	10500	15744	444	288	229	213	9	5	123	165	156
284.—TOTNES.											
– – – – – – – – –	10494	3978	104	55	54	50	4	3	23	32	49
– – – – – – – – –	8517	6722	185	145	92	93	–	1	68	77	40
– – – – – – – – –	5508	5520	137	89	81	56	2	1	45	44	48
– – – – – – – – –	12876	6394	176	113	90	86	8	11	56	57	63
gh – – – – – – – –	19046	4558	139	87	72	67	2	5	49	38	52
– – – – – – – – –	24849	3677	120	49	59	61	3	6	24	25	71
– – – – – – – – –	10452	2673	77	49	39	38	1	–	23	16	28
85.—KINGSBRIDGE.											
ı – – – – – – – –	12408	2778	79	40	36	43	3	1	21	19	39
– – – – – – – – –	18354	4398	131	74	63	69	2	3	41	33	57
igton *W* – – – – –	15001	5177	153	95	80	73	9	12	54	41	58
s – – – – – – – –	10147	4851	118	87	55	63	4	1	47	40	31
– – – – – – – – –	16108	4280	107	70	61	46	5	1	35	35	37
–PLYMPTON ST. MARY.											
– – – – – – – – –	27760	9322	268	116	145	123	3	4	56	60	152
W – – – – – – – –	47809	10201	299	191	151	148	15	8	114	77	108
287.—PLYMOUTH.											
–Martyr *W* – – – – –	1116	19137	730	549	374	356	38	31	281	268	181
W – – – – – – –	519	33064	1202	655	597	605	27	25	352	323	547
—EAST STONEHOUSE.											
house *W* – – – – –	385	11979	502	310	248	254	8	5	176	134	192
).—STOKE DAMEREL.											
– – – – – – – – –		6185	200	110	112	88	4	1	50	60	90
W – – – – – – – –		9087	338	193	173	165	6	9	101	92	145
– – – – – – – – –	2380	9372	302	191	163	139	1	4	92	99	111
– – – – – – – – –		5487	235	219	125	110	7	7	110	109	16
– – – – – – – – –		7449	330	163	172	148	–	4	76	87	157
290.—TAVISTOCK.											
lonachorum – – – – –	86562	8339	333	154	170	163	5	5	100	54	179
W – – – – – – – –	20179	9864	490	200	212	208	10	14	100	100	220
ot – – – – – – – –	22746	5017	183	89	107	76	–	2	55	34	94
– – – – – – – – –	22947	4630	126	94	60	66	1	1	49	45	32
91.—OKEHAMPTON.											
rvelly – – – – – – –	23963	2485	81	47	49	32	3	2	24	23	34
– – – – – – – – –	26143	4167	131	59	68	63	2	4	27	32	72
n *W* – – – – – – –	32610	5768	145	109	71	74	5	11	53	54	36
– – – – – – – – –	19821	3350	96	60	57	39	3	3	29	31	36
ton – – – – – – – –	24560	4628	126	61	67	61	5	1	37	24	67

V.—SOUTH WESTERN COUNTIES.—BIRTHS AND DEATHS, 1856—SUB-DISTRICTS—*continued*.

	SUB-DISTRICTS.	Area in Statute Acres.	Population, 1851.	TOTAL		BIRTHS.				DEATHS.		Excess of Births over Deaths.
				BIRTHS.	DEATHS.	Including Illegitimate Births.		Illegitimate Births.				
						Males.	Females.	Males.	Females.	Males.	Females.	
	19.—DEVONSHIRE—*continued.*											
	292.—CREDITON.											
1	Morehard Bishop	27659	4942	159	75	69	90	2	4	32	43	81
2	Bow	19402	3733	97	37	49	48	2	1	20	17	80
3	Crediton *W*	17298	6871	176	158	85	91	9	12	85	73	18
4	Cheriton-Fitzpaine	27507	6182	169	88	78	91	5	4	35	53	81
	293.—TIVERTON.											
1	Silverton	19026	5675	148	105	79	69	2	7	49	36	6
2	Cullompton	12077	5032	151	136	84	67	3	4	69	67	15
3	Uffculme	17778	5482	171	118	90	81	2	5	59	59	33
4	Tiverton *W*	17650	11144	328	291	177	151	19	18	142	149	37
5	Washfield	22412	2750	85	46	42	43	2	3	22	24	39
6	Bampton	17718	3457	107	63	56	51	1	4	35	28	81
	294.—SOUTH MOLTON.											
1	Witheridge	48070	5630	169	84	86	83	2	4	43	41	85
2	Chulmleigh	35286	5244	184	68	103	81	3	4	34	34	116
3	South Molton *W*	39877	9692	268	132	138	130	16	6	58	74	125
	295.—BARNSTAPLE.											
1	Barnstaple *W*	12711	11457	289	178	153	136	22	15	87	91	111
2	Parracombe	35537	2915	59	29	29	30	3	-	16	13	30
3	Combmartin	24042	4092	112	52	56	56	1	4	25	27	87
4	Ilfracombe	19261	5640	133	78	71	62	3	1	40	38	55
5	Braunton	31469	7356	209	124	101	108	9	5	62	62	85
6	Bishops Tawton	26709	6718	165	79	77	88	-	6	36	43	86
	296.—TORRINGTON.											
1	High Bickington	17455	3152	77	34	42	35	3	2	13		18
2	Winkleigh	16516	2751	74	44	44	30	8	-	20		24
3	Dolton	15480	3117	98	36	51	47	-	3	23		13
4	Shebbear	17666	3113	99	36	53	46	1	4	21		15
5	Great Torrington *W*	14355	5358	128	76	68	60	7	10	45		91
	297.—BIDEFORD.											
1	Bideford *W*	3527	5899	204	95	98	106	14	6	46		69
2	Northam	7108	4454	90	67	43	47	5	3	35		9
3	Parkham	16797	2902	89	43	44	45	1	6	24		20
4	Hartland	28871	4212	100	55	56	44	3	3	25		30
5	Bradworthy	17257	2140	76	20	38	38	1	2	8		12
	298.—HOLSWORTHY.											
1	Milton Damerel	11695	1791	57	16	28	29	3	3	6		0
2	Holsworthy	18857	3059	85	37	36	49	3	3	18		9
3	Black Torrington	16804	2169	65	33	35	30	1	2	15		8
4	Broadwoodwidger	8587	929	29	11	12	17	-	1	5		6
5	Clawton	16990	1902	70	24	39	31	5	5	10		4
	20.—CORNWALL.											
	299.—STRATTON.											
1	Kilkhampton	16228	2315	59	32	35	24	5	3	14		7
2	Stratton	13683	3412	99	54	55	44	3	1	23		31
3	Week St. Mary	24495	2853	78	34	39	39	1	1	19		5
	300.—CAMELFORD.											
1	Boscastle	17368	2655	80	38	40	40	4	3	16		28
2	Camelford	34479	5793	207	86	110	97	5	1	44		42
	301.—LAUNCESTON.											
1	Altarnon	22489	2616	81	36	39	42	1	1	13		23
2	North Petherwin	20615	2409	80	46	43	37	1	-	16		26
3	St. Stephen	28776	3834	114	77	49	65	5	3	36		41
4	Launceston *W*	4809	3800	98	76	50	48	6	7	33		15
5	North-Hill	25088	5646	211	101	106	105	2	2	56		43
	302.—ST. GERMANS.											
1	Antony *W*	9740	6919	219	146	106	113	8	6	76		7
2	St. Germans	12944	3540	136	57	78	58	1	1	28		79
3	Saltash	24464	6086	204	122	97	107	4	6	65		82
	303.—LISKEARD.											
1	Callington	28064	11292	605	216	316	289	9	7	137		468
2	Liskeard *W*	44817	12883	671	255	348	323	17	20	138	1	528
3	Looe	19953	5742	167	109	87	80	6	2	55		112
4	Lerrin	19099	3914	122	48	67	55	2	2	30		92
	304.—BODMIN.											
1	Lanlivery	18391	5284	194	100	103	91	2	3	50		144
2	St. Mabyn	28569	3383	77	41	45	32	2	2	22		55
3	Bodmin *W*	16347	6537	219	140	116	103	17	11	83		136
4	*Egloshayle*	25674	5289	205	89	111	94	6	7	47		158

STERN COUNTIES.—BIRTHS AND DEATHS, 1856—SUB-DISTRICTS—*continued*.

STRICTS.	Area in Statute Acres.	Population, 1851.	TOTAL		Births.				Deaths.		Excess of Births over Deaths.
			BIRTHS.	DEATHS.	Including Illegitimate Births.		Illegitimate Births.				
					Males.	Females.	Males.	Females.	Males.	Females.	
WALL—*continued*.											
T. COLUMB.											
– – – – – –	28263	6391	216	92	119	97	6	4	52	40	124
– – – – – –	30313	6819	223	126	110	112	12	13	62	64	96
– – – – – –	20117	4192	157	81	79	78	2	4	44	37	76
T. AUSTELL.											
– – – – – –	8464	8798	359	174	188	176	6	11	73	101	185
– – – – – –	21665	13501	519	288	256	263	15	16	137	151	231
– – – – – –	12874	4945	150	79	59	91	4	1	40	39	71
– – – – – –	14443	4829	192	87	100	92	2	2	45	42	105
–TRURO.											
– – – – – –	21670	4006	106	71	53	53	2	3	29	42	35
– – – – – –	18448	4960	153	85	84	69	3	6	40	45	68
– – – – – –	19694	9788	299	204	152	147	4	4	90	114	95
– – – – – –	11692	8049	269	180	142	127	17	15	92	88	89
– – – – – –	10004	9781	341	187	185	156	7	6	89	98	154
– – – – – –	10703	5686	231	91	116	115	–	4	52	39	140
FALMOUTH.											
– – – – – –	6798	3837	102	52	55	47	2	3	28	24	50
– – – – – –	5303	10220	297	230	141	156	16	11	119	111	67
– – – – – –	2899	4823	142	98	72	70	2	3	50	48	44
– – – – – –	13006	3172	92	64	53	39	1	3	36	28	28
HELSTON.											
– – – – – –	18927	8093	310	193	156	154	8	3	108	85	117
– – – – – –	9838	5196	170	122	99	71	13	13	69	62	48
– – – – – –	28119	5616	137	86	75	62	10	1	44	42	51
– – – – – –	8448	5513	205	136	104	101	7	6	75	61	69
– – – – – –	7239	3382	128	74	62	66	5	2	42	32	54
REDRUTH.											
– – – – – –	10856	12850	425	233	221	204	2	5	129	104	192
– – – – – –	3907	10571	325	209	171	154	5	9	102	107	116
– – – – – –	8317	9256	353	204	172	181	14	18	102	102	149
– – – – – –	6744	12887	421	301	219	202	3	5	160	141	120
– – – – – –	10481	8064	338	218	188	150	5	5	108	110	120
PENZANCE.											
– – – – – –	12603	8276	270	179	140	130	9	4	97	82	91
– – – – – –	8899	8500	281	120	147	134	7	2	62	58	161
– – – – – –	4909	4397	171	103	91	80	3	4	48	55	68
– – – – – –	13971	19012	561	326	271	290	26	17	151	177	235
th – – – – – –	13118	10320	399	180	191	208	7	9	94	86	219
– – – – – –	11592	2812	94	44	52	42	2	2	23	21	50
LLY ISLANDS.											
– – – – – –	3560	2627	56	44	26	30	–	–	20	24	12
ERSETSHIRE.											
-WILLITON.											
– – – – – –	23869	3562	105	53	51	54	5	3	32	21	52
– – – – – –	20984	4410	139	54	72	67	3	2	25	29	85
– – – – – –	17709	5178	157	90	69	68	4	6	51	39	47
– – – – – –	18628	2094	79	54	40	39	1	–	32	22	25
– – – – – –	20012	4051	102	55	50	52	–	2	29	26	47
DULVERTON.											
– – – – – –	73727	6023	174	92	80	94	8	10	47	45	82
ELLINGTON.											
– – – – – –	10949	8732	103	58	55	48	7	3	24	34	45
– – – – – –	15130	4902	121	74	57	64	1	3	36	38	47
– – – – – –	13563	8850	274	153	137	137	13	20	76	77	121
– – – – – –	20812	4877	118	68	70	48	5	2	36	32	50
TAUNTON.											
– – – – – –	21702	5031	150	82	74	76	5	1	46	36	68
– – – – – –	17064	6074	196	88	103	93	4	2	49	39	108
Magdalen W – – –	3926	10201	302	210	171	131	20	8	109	101	92
– – – – – –	12678	9855	338	193	177	161	13	8	102	91	145
– – – – – –	15082	3953	121	58	68	53	4	3	32	26	63
BRIDGWATER.											
– – – – – –	19340	5108	148	73	85	63	5	2	39	34	75
– – – – – –		5156	192	79	95	97	9	5	41	38	113
– – – – – –	37102	2822	101	49	47	54	3	8	18	31	52
– – – – – –		12485	495	255	265	229	16	22	126	129	240
– – – – – –	19481	3689	136	62	67	69	2	1	28	34	74
– – – – – –	16150	3998	116	52	60	53	–	2	24	28	64
LANGPORT.											
– – – – – –	20744	5919	182	137	91	91	5	6	76	61	45
– – – – – –	21032	7432	228	145	115	113	8	8	65	80	83
– – – – – –	17615	5216	174	65	94	80	4	6	32	33	39

VIII.—NORTH WESTERN COUNTIES.—BIRTHS AND DEATHS, 1856.—SUB-DISTRICTS—*cont.*

No.	SUB-DISTRICTS.	Area in Statute Acres.	Population, 1851.	TOTAL BIRTHS.	TOTAL DEATHS.	BIRTHS. Including Illegitimate Births. Males.	BIRTHS. Including Illegitimate Births. Females.	BIRTHS. Illegitimate Births. Males.	BIRTHS. Illegitimate Births. Females.	DEATHS. Males.	DEATHS. Females.	Excess of Births over Deaths.
	33. CHESHIRE—*continued.*											
	460.—WIRRALL.											
1	Neston	24170	4702	149	94	78	76	6	2	47		
2	Eastham *W*	18324	6323	282	138	154	128	9	12	73		
3	Woodchurch	48017	6790	251	121	125	116	5	5	58		
4	Wallasey	17775	8329	306	141	155	153	5	3	70	71	
5	Birkenhead	2824	30604	1443	767	713	730	27	32	362	375	
	34. LANCASHIRE.											
	461.—LIVERPOOL.											
1	St. Martin	2220	61777	2967	2079	1522	1445	20	17	1067	1012	
2	Howard-street		27942	1138	1026	580	551	19	7	533	493	
3	Dale-street		31763	1971	854	996	893	15	13	432	416	
4	St. George		10923	486	362	249	237	7	3	197	165	
5	St. Thomas		33937	1124	916	575	553	18	16	488	428	
6	Mount Pleasant *W*		41997	1752	1004	877	877	134	138	1022	982	
7	Islington		40977	1576	1164	783	793	15	20	554	610	
	462.—WEST DERBY.											
1	Toxteth Park	3708	61734	2753	1569	1458	1315	37	38	771	726	
2	Everton *W*	1832	35776	1629	1283	826	803	35	30	677	606	
3	Walton	9275	8402	290	163	161	129	5	5	83	80	
4	Crosby	14869	3049	129	98	72	57	3	3	52	46	
5	Litherland	6259	3609	142	63	71	71	3	3	30	32	
6	West Derby	7076	33014	1610	817	854	776	33	21	437	380	
7	Wavertree	7448	7415	278	163	150	128	2	2	79	84	
	463. PRESCOT.											
1	Hale	13042	2309	62	39	31	29	-	2	21	18	
2	Much Woolton	2130	4652	164	119	89	75	3	4	69	50	
3	Huyton	2907	4005	144	68	75	69	1	5	32	36	
4	Farnworth	10961	5013	218	136	116	102	4	7	75	61	
5	Prescot *W*	15216	13762	538	302	253	275	13	20	191	171	
6	St. Helens		22020	1508	879	732	734	39	41	468	411	
7	Rainford	5803	2133	98	54	49	49	3	3	26	28	
	464. ORMSKIRK.											
1	Bickerstaffe	11335	2709	105	53	59	46	3	6	31	22	
2	Aughton	8549	3533	139	64	63	76	3	5	34	30	
3	Halsall	10470	1950	62	24	32	30	3	2	9	15	
4	Formby	23218	2720	80	63	35	45	2	-	29	34	
5	North Meols	18871	8084	356	203	205	151	20	8	105	98	
6	Tarleton	12179	3618	128	74	64	64	7	7	35	39	
7	Scarisbrick	13336	4589	177	82	86	91	6	10	46	36	
8	Ormskirk *W*	572	6183	239	173	137	102	10	8	91	82	
9	Lathom	11497	4321	186	78	81	103	5	6	33	45	
	465. WIGAN.											
1	Standish	10611	6054	253	162	130	105	15	14	88	76	
2	Aspull	6375	7007	298	144	146	132	25	22	73	71	
3	Wigan *W*	2161	31941	1340	990	719	781	80	78	479	495	
4	Hindley *W*	6501	11021	515	402	305	329	41	35	196	206	
5	Pemberton	6283	8080	432	224	225	207	49	36	108	154	
6	Upholland	10220	6408	265	146	138	127	22	13	78	68	
7	Ashton-in-Makerfield	5557	5679	240	161	129	91	17	14	90	71	
	466. WARRINGTON.											
1	Newton	5051	5713	304	174	163	141	9	8	94	89	
2	Winwick	4121	1408	54	40	28	26	2	1	28	21	
3	Sankey	8818	2230	81	47	41	40	1	2	30	27	
4	Warrington *W*	2507	20800	1065	556	527	538	53	44	272	284	
5	Latchford	3867	3597	150	72	79	71	2	4	48	32	
6	Rixton	3517	2020	71	30	36	35	8	4	11	19	
	467. LEIGH.											
1	Lowton	5055	4243	151	91	75	76	6	8	49	44	
2	Culcheth	10027	10016	451	258	215	236	19	25	139	119	
3	West Leigh	2531	8823	374	224	191	182	21	21	133	101	
4	Atherton *W*	4797	10032	412	340	214	198	29	22	308	137	
	468. BOLTON.											
1	Farnworth	2570	10125	498	290	245	253	26	26	158	146	
2	Hulton	2570	3910	251	143	118	113	16	4	72	71	
3	Westhoughton	4460	4547	176	105	83	93	14	17	57	48	
4	Halliwell	3850	4785	227	121	114	113	6	5	68	53	
5	Horwich	4255	4572	164	100	78	86	9	1	48	52	
6	Tonge-with-Haulgh	2100	6428	250	143	122	117	5	3	81	62	
7	Turton *W*	7080	5163	171	103	91	75	7	4	52	51	
8	Edgeworth	4430	2677	88	49	31	37	6	-	23	26	
9	Sharples		4464	168	74	93	75	7	3	39	35	
10	Little Bolton	3570	19686	980	534	474	484	46	36	255	279	
11	Bolton Eastern *W*	820	29936	997	697	487	510	46	51	351	346	
12	Bolton Western		17397	605	548	439	486	55	54	284	264	
13	*Lever*	2330	6315	272	143	137	135	7	10	75	68	

'ST MIDLAND COUNTIES.—BIRTHS AND DEATHS, 1856—SUB-DISTRICTS—*continued.*

SUB-DISTRICTS.	Area in Statute Acres.	Population, 1851.	TOTAL BIRTHS.	TOTAL DEATHS.	BIRTHS. Including Illegitimate Births. Males.	BIRTHS. Including Illegitimate Births. Females.	BIRTHS. Illegitimate Births. Males.	BIRTHS. Illegitimate Births. Females.	DEATHS. Males.	DEATHS. Females.	Excess of Births over Deaths.
LOUCESTERSHIRE—*cont.*											
330.—CLIFTON.											
– – – – – – – – – –	740	17634	463	317	222	241	3	5	137	180	146
– – – – – – – – – –	1777	9156	293	178	162	131	4	5	86	92	115
rge – – – – – – – – –	1831	8905	350	159	170	180	6	3	80	79	191
lip and Jacob – – – – – – –	310	24961	1150	576	616	534	16	15	292	284	574
ury – – – – – – – – –	15998	8845	240	141	109	131	4	6	60	81	99
on *W to* – – – – – – –	8819	8449	215	288	122	93	14	12	133	155	−73
331.—CHIPPING SODBURY.											
g Sodbury – – – – – – –	14115	5065	153	83	80	73	2	3	40	43	70
field – – – – – – – –	16177	4087	135	55	74	61	3	4	18	37	80
sbury – – – – – – – –	20968	4226	108	64	53	55	2	5	29	35	44
cton *W* – – – – – – –	11396	5148	174	97	88	86	13	11	52	45	77
332.—THORNBURY.											
dsbury – – – – – – – –	23087	5062	137	65	75	62	5	3	40	25	72
ury *W* – – – – – – –	21617	6080	166	110	89	77	16	8	53	57	56
y – – – – – – – –	21136	5312	162	89	89	73	9	5	49	40	73
333.—DURSLEY.											
-under-Edge – – – – – –	10475	6584	146	125	77	69	2	5	60	65	21
– – – – – – – – –	6147	2614	60	53	28	32	3	3	30	23	7
y *W* – – – – – – – –	9699	5603	149	122	84	65	9	7	67	55	27
4.—WESTBURY-ON-SEVERN.											
am – – – – – – – – –	24023	12357	516	199	254	262	14	9	96	103	317
y *W* – – – – – – – –	19223	5707	174	107	82	92	6	9	58	49	67
335.—NEWENT.											
t *W* – – – – – – – –	23122	6938	228	132	109	119	17	9	67	65	96
rley – – – – – – – –	22159	5637	194	80	103	91	9	7	39	41	114
336.—GLOUCESTER.											
olm – – – – – – – –	18993	6461	210	118	100	110	6	6	57	61	92
holas *W* – – – – – – –	680	7301	249	166	133	116	13	11	90	76	83
n the Baptist – – – – – –		8514	246	142	130	130	9	5	84	58	124
Hamlet – – – – – – –	12549	9569	403	207	207	201	7	12	114	93	201
337.—WHEATENHURST.											
eld – – – – – – – –	13157	3254	103	51	60	43	4	1	24	27	52
ton *W* – – – – – – –	11314	4733	123	67	56	67	3	5	37	30	56
338.—STROUD.											
ouse – – – – – – – –	3955	4418	138	80	71	67	3	3	35	45	58
ick – – – – – – – –	10325	4452	136	78	77	59	4	6	29	49	58
– – – – – – – – –	8063	4801	146	110	77	69	2	5	49	61	36
W – – – – – – – –	3810	8798	280	166	144	136	11	18	86	80	114
ough – – – – – – – –	4192	5196	167	86	82	85	2	3	35	51	81
nhampton – – – – – – –	4895	4469	109	85	63	46	3	–	35	50	24
– – – – – – – –	8510	5232	157	105	81	76	3	3	44	61	52
339.—TETBURY.											
ton – – – – – – – –	9382	1495	35	17	18	17	2	–	8	9	18
y *W* – – – – – – – –	16259	4759	130	74	67	63	2	4	35	39	56
340.—CIRENCESTER.											
ld – – – – – – – –	29094	4123	124	62	63	61	1	3	28	34	62
ster *W* – – – – – – –	30074	10819	325	199	165	160	17	8	88	111	126
d – – – – – – – –	26198	6385	240	131	128	112	10	4	62	69	109
341.—NORTHLEACH.											
W – – – – – – – –	31198	5710	188	114	85	103	11	11	48	66	74
rth – – – – – – – –	36449	5274	181	90	91	90	8	5	47	43	91
342.—STOW-ON-THE-WOLD.											
n-on-the-Water – – – – –	23037	4720	120	63	59	61	–	1	30	33	57
n-the-Wold – – – – –	18094	5212	139	90	75	64	6	3	50	40	49
343.—WINCHCOMB.											
W – – – – – – – –	36568	5881	197	88	93	104	9	7	50	38	109
– – – – – – – – –	20926	4255	107	48	50	57	3	6	20	28	59
344.—CHELTENHAM.											
n Kings – – – – – – –	21136	9133	266	135	133	133	4	8	72	63	131
ham *W* – – – – – – –	3740	35051	917	586	472	445	38	33	284	302	331
345.—TEWKESBURY.											
rst – – – – – – – –	18152	4336	134	71	68	66	3	9	38	33	63
ry – – – – – – – –	10427	3000	98	38	49	49	3	1	22	16	60
bury *W* – – – – – – –	10039	7735	265	178	147	118	12	13	98	98	87

VIII.—NORTH WESTERN COUNTIES.—BIRTHS AND DEATHS, 1856.—SUB-DISTRICTS—c

No.	SUB-DISTRICTS.	Area in Statute Acres.	Population, 1851.	TOTAL		BIRTHS.				DEATHS.		Excess of Births over
				BIRTHS.	DEATHS.	Including Illegitimate Births.		Illegitimate Births.				
						Males.	Females.	Males.	Females.	Males.	Females.	
	34. LANCASHIRE—*continued.*											
	479.—CLITHEROE.											
1	Gisburn *W*	24574	3190	93	66	51	42	6	1	33	34	
2	Slaidburn	40321	2017	45	22	16	29	2	2	16	6	
3	Chipping *W*	22226	3478	94	68	49	45	3	3	34	34	
4	Clitheroe	18776	10493	293	232	136	157	19	15	125	127	
5	Whalley	9000	3237	88	51	42	46	5	4	38	32	
	480.—BLACKBURN.											
1	Billington	8530	1458	61	33	34	27	3	3	18	15	
2	Harwood	6250	6936	348	191	181	167	14	6	102	89	
3	Mellor	6227	3447	109	67	63	46	7	5	31	36	
4	Blackburn *W*	3610	46536	2321	1310	1197	1127	58	80	671	639	
5	Oswaldtwistle	5380	9089	432	222	220	212	18	9	113	109	
6	Darwen	9652	17020	744	467	370	374	23	22	231	236	
7	Witton	6190	5383	332	157	167	165	8	10	84	73	
	481.—CHORLEY.											
1	Brindle *W*	10388	5009	210	125	112	98	12	11	75	45	
2	Leyland	10182	8436	273	173	138	135	16	15	98	81	
3	Rivington	7742	2764	137	74	69	77	10	8	36	38	
4	Chorley *W*	10849	15022	636	335	302	324	27	29	168	147	
5	Croston	13042	4740	210	102	113	95	17	14	55	47	
	482. PRESTON.											
1	Longton	14240	6699	272	101	133	99	18	9	46	55	
2	Preston *W*	2753	69542	3152	2255	1585	1567	151	176	1091	1164	
3	Walton-le-Dale *W*	9480	8370	277	152	146	131	10	7	70	82	
4	Alston *W*	11778	4491	114	89	65	49	5	1	53	36	
5	Broughton *W*	29980	7443	153	123	76	77	10	8	73	50	
	483.—FYLDE.											
1	Kirkham *W*	31464	8464	269	129	137	132	15	8	65	64	
2	Lytham	13542	3123	99	43	55	44	5	3	23	21	
3	Poulton-le-Fylde	29391	10415	378	168	204	174	14	19	90	78	
	484.—GARSTANG.											
1	Stalmine	15618	2936	112	27	54	56	2	5	14	13	
2	St. Michael-on-Wyre	13965	3410	112	47	53	59	4	6	28	19	
3	Garstang *W*	31034	6327	195	122	98	97	6	9	67	55	
	485. LANCASTER.											
1	Ellel	29888	3496	138	53	69	69	6	4	28	25	
2	Heaton	12945	2547	135	71	64	71	4	4	37	34	
3	Lancaster *W*	13280	16262	654	465	341	313	24	29	247	218	
4	Caton *W*	16516	2119	43	37	24	19	3	-	16	21	
5	Wray	20053	2126	74	34	37	37	4	2	16	18	
6	Tunstal	11034	925	37	9	8	19	-	3	5	4	
7	Arkholme	9278	811	23	11	15	10	-	1	4	7	
8	Warton	17032	3502	102	60	48	54	3	3	38	22	
	486. ULVERSTONE.											
1	Cartmel	22980	5213	176	81	83	93	8	8	44	37	
2	Colton	22491	4020	107	51	52	55	2	7	19	32	
3	Ulverstone *W*	7317	7030	347	230	183	164	18	23	101	119	
4	Dalton	21158	6542	306	127	154	212	5	15	78	45	
5	West Broughton	28200	3396	110	57	55	55	6	6	29	26	
6	Hawkshead	30132	3763	112	59	47	65	1	3	27	32	

IX.—YORKSHIRE.—BIRTHS AND DEATHS, 1856.—SUB-DISTRICTS.

	35.—WEST RIDING.											
	487 SEDBERGH.											
1	Sedbergh *W*	21402	2235	68	40	34	32	1	7	27	19	
2	Garsdale	8280	709	18	4	12	6	1	-	2	3	
3	Dent	23200	1630	62	24	36	25	2	4	14	10	
	488.—SETTLE.											
1	Bentham	31652	5578	165	112	90	75	6	6	52	61	
2	Settle *W*	47089	5462	120	100	64	54	5	7	46	54	
3	Long Preston	14825	1500	41	28	20	21	1	-	10	17	
4	Kirkby Malham	20310	899	29	19	15	14	3	-	12	6	
5	Arncliffe	20797	413	20	8	16	4	2	-	8	2	
	489.—SKIPTON.											
1	Kettlewell	30202	1080	38	22	25	13	4	1	12	16	
2	Gargrave	18614	2093	59	33	19	40	2	2	16	15	
3	Barnoldswick	17463	5528	166	120	88	78	5	3	66	52	
4	Kildwick	14809	6235	194	85	105	89	6	16	60	25	
5	Skipton *W*	23555	8056	284	182	145	139	17	5	96	86	
6	Addingham	29290	2735	102	56	52	50	4	4	29	27	
7	*Grassington*	27571	3012	93	44	54	39	2	-	26	18	

MIDLAND COUNTIES.—BIRTHS AND DEATHS, 1856—SUB-DISTRICTS—*continued.*

SUB-DISTRICTS.	Area in Statute Acres.	Population, 1851.	TOTAL		BIRTHS.				DEATHS.		Excess of Births over Deaths.
			BIRTHS.	DEATHS.	Including Illegitimate Births.		Illegitimate Births.				
					Males.	Females.	Males.	Females.	Males.	Females.	
SHROPSHIRE—*continued.*											
361.—OSWESTRY.											
– – – – – – – –	19422	4280	130	38	64	66	1	2	16	22	92
– – – – – – – –	22978	4036	99	82	46	53	7	4	45	37	17
W – – – – – – –	15703	8796	278	199	138	140	12	12	103	96	79
ı – – – – – – –	18945	5683	173	117	90	83	7	13	71	46	56
362.—ELLESMERE.											
– – – – – – – –	6434	1885	45	36	28	17	3	3	18	18	9
– – – – – – – –	14718	2370	66	38	32	34	4	3	19	19	28
W – – – – – – –	28646	7386	209	138	113	96	21	9	65	73	71
ı – – – – – – –	21283	5398	98	45	43	55	4	5	23	22	53
363 *a.*—WEM.											
– – – – – – – –	34547	7127	218	124	98	120	6	17	54	70	94
– – – – – – – –	16650	3498	70	58	40	30	4	1	24	34	12
363 *b.*—WHITCHURCH.											
ch *W* – – – – – – –	23229	7605	229	131	120	109	21	20	66	65	98
– – – – – – – –	15847	3765	122	71	59	63	9	13	39	32	51
.—MARKET DRAYTON.											
kay – – – – – – –	21490	4028	121	58	63	58	7	3	32	26	63
rayton *W* – – – – –	14216	4947	159	119	97	62	18	6	68	51	40
– – – – – – – –	32204	5185	148	82	80	68	10	12	39	43	66
365.—WELLINGTON.											
gna *W* – – – – – –	17370	3290	85	55	37	48	3	1	26	29	30
ı *W* – – – – – – –	12863	12562	491	264	256	235	24	14	143	121	227
ıe – – – – – – – –	3295	4877	245	127	128	117	12	5	68	59	118
366.—NEWPORT.											
W – – – – – – –	22662	10471	324	202	170	154	14	17	115	87	122
– – – – – – – –	24815	5149	130	64	60	70	8	3	32	32	66
STAFFORDSHIRE.											
367.—STAFFORD.											
W – – – – – – –	17581	13785	428	315	222	206	16	18	176	139	113
ıreh – – – – – – –	13071	4403	168	82	86	82	3	8	37	45	86
– – – – – – – –	21370	4599	108	70	52	56	4	6	31	39	38
368.—STONE.											
– – – – – – – –	26557	8922	309	181	163	146	12	14	96	85	128
– – – – – – – –	32810	6007	159	101	83	76	7	6	50	51	58
– – – – – – – –	9057	4323	163	99	77	86	4	7	48	51	64
NEWCASTLE-UNDER-LYME.											
– – – – – – – –	6380	1276	33	22	17	16	–	2	11	11	11
-under-Lyme *W* – – –	8867	13177	587	294	278	309	18	14	155	139	293
– – – – – – – –	11171	6361	289	126	143	146	7	7	64	62	163
370.—WOLSTANTON.											
n – – – – – – – –	10739	5142	378	228	189	189	6	14	122	106	150
W – – – – – – –		17049	921	497	510	411	39	29	256	241	424
– – – – – – – –	2940	19725	831	499	407	424	33	31	263	236	332
—STOKE-UPON-TRENT.											
– – – – – – – –	10490	12468	640	293	309	331	14	17	147	146	347
– – – – – – – –		14790	730	451	364	356	12	12	245	206	369
ı-Trent *W* – – – – –		9649	408	279	215	193	13	14	147	132	129
– – – – – – – –		5767	286	158	153	133	9	11	98	60	128
– – – – – – – –		15202	647	394	320	327	36	44	206	188	253
372.—LEEK.											
– – – – – – – –	43174	4521	214	78	106	108	8	9	45	35	136
– – – – – – – –		11154	412	327	209	205	22	23	167	160	85
– – – – – – – –		1920	60	31	36	24	2	2	21	10	29
– – – – – – – –	29719	5436	135	95	70	65	16	17	41	54	40
373.—CHEADLE.											
– – – – – – – –	9487	2740	83	63	43	40	7	3	39	24	20
– – – – – – – –	20677	4826	218	118	117	101	10	4	67	51	100
– – – – – – – –	12638	3716	180	100	97	83	6	5	54	46	80
W – – – – – – –	12344	6860	211	148	104	107	10	12	79	69	63
374.—UTTOXETER.											
W – – – – – – –	24807	8291	228	156	115	113	9	13	85	71	72
ornley – – – – – –	17355	3038	70	48	33	37	4	4	27	21	22
– – – – – – – –	20738	3811	91	67	54	37	8	4	27	40	24
-BURTON-UPON-TRENT.											
– – – – – – – –	27211	6616	191	129	92	99	5	2	69	60	62
– – – – – – – –	27430	6126	202	118	93	109	7	7	47	71	84
– – – – – – – –	18873	7003	291	108	145	146	13	10	54	54	183
on-Trent *W* – – – –	17138	12098	549	305	286	264	18	15	166	139	244

VI.—WEST MIDLAND COUNTIES.—BIRTHS AND DEATHS, 1856—SUB-DISTRICTS—*continued.*

No.	SUB-DISTRICTS.	Area in Statute Acres.	Population, 1851.	TOTAL BIRTHS.	TOTAL DEATHS.	BIRTHS. Including Illegitimate Births. Males.	Including Illegitimate Births. Females.	Illegitimate Births. Males.	Illegitimate Births. Females.	DEATHS. Males.	DEATHS. Females.	Excess of Births over Deaths.
	25.—STAFFORDSHIRE—*continued.*											
	376.—TAMWORTH.											
1	Tamworth *W*	26176	8203	284	150	136	128	14	9	83	67	134
2	Fazeley	20564	5793	206	112	104	102	3	1	58	54	94
	377.—LICHFIELD.											
1	Lichfield *W*	37688	13237	434	238	207	227	12	12	123	133	178
2	Yoxall	20417	5040	158	101	84	74	9	6	45	56	57
3	Rugeley	13508	7002	240	127	113	127	10	10	72	55	113
	378.—PENKRIDGE.											
1	Penkridge	27434	4464	126	77	61	65	2	5	32	45	49
2	Brewood *W*	20782	5855	160	131	86	74	9	9	58	73	29
3	Cannock	22383	6551	304	153	163	141	8	4	70	69	171
	379.—WOLVERHAMPTON.											
1	Tettenhall *W*	14222	5624	171	93	80	91	6	7	50	43	78
2	Kinfare	16391	4099	183	72	98	85	5	7	30	42	111
3	Wombourn	12961	4134	174	75	91	83	3	2	35	40	99
4	Wolverhampton Western	3008	17632	924	440	453	471	17	18	213	227	484
5	Wolverhampton Eastern *W*		32333	1092	1118	804	798	55	58	606	512	456
6	Willenhall	5588	10789	1114	500	582	532	29	22	279	221	614
7	Bilston *W*	1730	23527	1185	682	573	612	32	32	351	331	503
	380.—WALSALL.											
1	Darlaston	2551	10070	580	318	293	296	4	6	159	159	262
2	Bloxwich		5609	327	156	178	142	8	7	90	66	171
3	Walsall *W*	19052	21203	1258	683	654	604	24	21	370	313	888
4	Aldridge		5262	284	140	162	122	9	4	75	65	144
	381.—WEST BROMWICH.											
1	Handsworth	7680	7879	284	175	154	130	4	6	82	92	109
2	Oldbury	3709	12078	814	383	421	393	20	21	209	176	431
3	West Bromwich South West *W*	1500	17885	879	381	429	450	15	11	200	173	498
4	West Bromwich North East *W*	4210	16708	769	420	370	399	19	28	217	203	349
5	Wednesbury *W*	2175	14281	844	501	392	452	15	18	275	226	343
	382.—DUDLEY.											
1	Rowley-Regis	5670	14249	823	353	416	407	27	24	184	171	470
2	Tipton *W*	3020	24872	1394	614	693	701	26	30	331	283	780
3	Sedgley *W*	7364	29447	1649	711	861	808	51	60	374	337	938
4	Dudley *W*	5930	37962	2063	948	1064	1029	40	46	498	450	1115
	26.—WORCESTERSHIRE.											
	383.—STOURBRIDGE.											
1	Halesowen	5570	9811	455	195	237	218	16	20	86	109	260
2	Stourbridge	3315	20238	887	474	439	448	12	25	232	242	413
3	Kingswinford *W*	7315	27301	1507	672	741	766	46	37	356	316	835
	384.—KIDDERMINSTER.											
1	Chaddesley Corbett	9582	2112	64	35	31	33	4	3	14	21	29
2	Wolverley	7172	2777	104	41	56	50	-	2	23	20	135
3	Kidderminster *W*	10685	20832	640	480	304	336	13	27	259	221	179
4	Lower Mitton	861	2093	69	55	33	36	2	1	25	30	53
5	Bewdley	9021	4183	103	56	50	53	4	4	25	31	72
	385.—TENBURY.											
1	Tenbury *W*	18164	4025	124	84	63	61	4	11	47	37	40
2	Bockleton	17777	3022	84	33	46	38	3	4	19	14	51
	386.—MARTLEY.											
1	Martley *W*	13335	3163	92	50	42	50	5	5	32	18	42
2	Great Witley	13289	3354	89	44	45	44	4	1	21	23	45
3	Holt	13927	3314	105	51	59	44	5	1	23	28	72
4	Leigh	13087	3980	133	61	63	70	3	3	33	28	
	387.—WORCESTER.											
1	West Worcester	3030	8045	222	148	109	113	13	13	66	82	74
2	North Worcester *W*	1440	10078	320	284	160	160	17	18	136	148	36
3	South Worcester	1309	9554	343	212	179	164	11	6	111	101	131
	388.—UPTON-ON-SEVERN.											
1	Hanley Castle	20007	8276	291	173	159	132	5	11	94	79	118
2	Upton-on-Severn *W*	20004	6281	191	100	99	92	8	8	56	44	91
3	Kempsey	12405	3513	101	51	48	53	2	3	27	29	50
	389.—EVESHAM.											
1	Evesham *W*	18039	7096	248	129	128	120	14	11	61	68	119
2	*Broadway*	28570	6767	218	105	112	106	10	7	47	58	113

MIDLAND COUNTIES.—BIRTHS AND DEATHS, 1856.—SUB-DISTRICTS—*continued.*

-DISTRICTS.	Area in Statute Acres.	Population, 1851.	TOTAL		Births.				Deaths.		Excess of Births over Deaths.
					Including Illegitimate Births.		Illegitimate Births.				
			BIRTHS.	DEATHS.	Males.	Females.	Males.	Females.	Males.	Females.	
RCESTERSHIRE— *continued.*											
0.—Pershore.											
– – – – – – – –	10897	4211	136	55	76	60	5	2	32	23	81
– – – – – – – –	17781	6317	219	112	113	106	5	5	53	59	107
ury – – – – – – –	17591	3025	110	35	57	53	2	4	20	15	75
1.—Droitwich.											
– – – – – – – –	16782	6426	195	94	103	92	9	6	48	46	101
– – – – – – – –	16867	5022	145	87	75	70	2	2	39	48	58
– – – – – – – –	20876	6704	209	105	116	93	14	9	47	58	104
.—Bromsgrove.											
W – – – – – – –	14788	11921	422	230	226	196	10	18	119	111	192
– – – – – – – –	15384	4695	136	51	72	64	3	4	29	22	85
– – – – – – – –	17002	8206	288	132	159	129	10	9	66	66	156
–Kings Norton.											
W – – – – – – –	16012	8413	357	172	175	182	12	10	83	89	185
– – – – – – – –	8496	11729	323	184	159	164	4	3	96	88	139
– – – – – – – –	3296	10729	563	235	273	290	4	7	115	120	328
'ARWICKSHIRE.											
.—Birmingham.											
– – – – – – – –			20173	1363	531	702	661	21	17	274	237	832
– – – – – – – –			20445	1273	688	643	630	35	27	368	320	585
– – – – – – – –			21586	1148	515	581	567	30	32	252	203	633
– – – – – – – –			14365	532	310	278	254	17	16	158	152	222
– – – – – – – –	}	2060	11067	296	187	163	133	9	7	90	97	169
– – – – – – – –			11783	336	212	170	166	6	8	109	103	124
– – – – – – – –			19084	670	471	332	338	13	20	213	258	199
– – – – – – – –			35246	1693	1099	855	838	28	30	581	518	594
– – – – – – – –			13588	731	716	360	371	52	56	380	336	15
395.—Aston.											
– – – – – – – –	1690	23173	1144	493	590	554	24	19	224	269	651
– – – – – – – –	936	26448	1482	611	772	710	29	37	321	290	871
– – – – – – – –	11251	11660	658	322	343	315	21	11	159	163	336
ild – – – – – – –	17396	5571	138	95	75	63	7	1	44	51	43
96.—Meriden.											
– – – – – – – –	22223	4994	157	76	86	71	5	4	38	38	81
– – – – – – – –	26395	6273	205	110	95	110	7	12	49	61	95
.—Atherstone.											
W – – – – – – –	27883	11448	413	219	201	212	16	7	99	120	194
6.—Nuneaton.											
– – – – – – – –	20428	13332	372	198	198	174	16	13	106	92	174
9.—Foleshill.											
– – – – – – – –	7799	14427	642	364	318	324	17	18	187	177	278
– – – – – – – –	11590	4100	148	65	71	77	2	2	23	42	83
0.—Coventry.											
– – – – – – – –	3665	21622	884	568	450	434	34	36	283	285	316
– – – – – – – –	1824	15190	687	413	341	346	18	20	209	204	274
401.—Rugby.											
– – – – – – – –	25130	12243	451	186	238	213	16	8	99	87	265
– – – – – – – –	26669	5173	177	98	83	94	8	4	46	52	79
– – – – – – – –	28956	6061	168	88	78	90	–	7	45	43	80
02.—Solihull.											
– – – – – – – –	19778	6194	170	112	82	88	9	4	61	51	58
– – – – – – – –	11461	2765	78	46	44	34	1	5	17	29	32
– – – – – – – –	14776	2972	89	39	48	41	3	2	18	21	50
03.—Warwick.											
– – – – – – – –	18463	4290	129	102	74	55	2	1	61	41	27
– – – – – – – –	2900	16785	485	268	234	251	13	14	124	144	217
– – – – – – – –	23098	6036	200	89	95	105	3	4	48	41	111
– – – – – – – –	5410	10973	347	239	181	166	15	11	129	110	108
– – – – – – – –	16168	3850	110	53	58	52	1	6	28	25	57
TRATFORD-ON-AVON.											
– – – – – – – –	10166	2288	83	32	44	39	1	1	19	13	51
– – – – – – – –	14074	3007	96	44	48	48	1	4	21	23	52
Avon – – – – – –	14384	5881	191	103	108	83	12	5	53	50	88
W – – – – – – –	22680	5737	195	91	108	87	10	13	47	44	104
ren – – – – – – –	17747	3876	99	62	48	51	–	5	33	29	37

VI.—WEST MIDLAND COUNTIES.—BIRTHS AND DEATHS, 1856.—SUB-DISTRICTS—c

No.	SUB-DISTRICTS.	Area in Statute Acres.	Population, 1851.	TOTAL BIRTHS.	TOTAL DEATHS.	BIRTHS. Including Illegitimate Births. Males.	BIRTHS. Including Illegitimate Births. Females.	BIRTHS. Illegitimate Births. Males.	BIRTHS. Illegitimate Births. Females.	DEATHS Males.	DEATHS Females.
	27.—WARWICKSHIRE—*cont.*										
	405.—ALCESTER.										
1	Studley	12095	4252	145	74	75	70	6	5	37	3
2	Alcester *W*	15419	5258	145	84	79	66	13	6	43	4
3	Feckenham	15636	5248	175	80	90	85	3	8	36	4
4	Bidford	9280	2724	80	55	34	46	3	2	22	1
	406.—SHIPSTON-ON-STOUR.										
1	Campden	20186	5346	156	86	87	69	7	8	45	4
2	Moreton	20612	6255	219	124	105	114	4	11	46	7
3	Shipston-on-Stour *W*	17021	5219	162	112	79	83	7	9	55	5
4	Halford	21080	3831	114	68	56	58	5	4	32	3
	407.—SOUTHAM.										
1	Southam *W*	50409	10504	321	212	171	150	11	7	118	9

VII.—NORTH MIDLAND COUNTIES.—BIRTHS AND DEATHS, 1856.—SUB-DISTR

	28.—LEICESTERSHIRE.										
	408.—LUTTERWORTH.										
1	Lutterworth *W*	59031	16194	496	317	262	231	16	13	157	10
	409.—MARKET HARBOROUGH.										
1	Market Harborough *W*	64094	15839	558	294	307	251	18	19	150	14
	410.—BILLESDON.										
1	Billesdon *W*	50721	7009	211	102	109	102	8	3	62	4
	411.—BLABY.										
1	Wigston	13210	7098	257	136	138	119	9	5	68	6
2	Enderby *W*	20997	7092	258	121	135	123	8	14	57	6
	412.—HINCKLEY.										
1	Burbage	15000	5384	182	88	84	98	4	9	48	4
2	Hinckley *W*	8210	7403	253	150	117	136	9	16	76	7
3	Earl Shilton	4860	3771	125	82	73	52	9	6	35	4
	413.—MARKET BOSWORTH.										
1	Market Bosworth *W*	35137	7352	218	121	111	107	11	13	63	3
2	Ibstock	18389	6281	187	111	91	96	6	6	57	5
	414.—ASHBY-DE-LA-ZOUCH.										
1	Measham	9457	4314	127	87	63	64	7	4	42	4
2	Hartshorn	14007	5727	237	97	129	108	8	5	49	4
3	Ashby-de-la-Zouch *W*	12480	7645	301	159	135	166	13	18	77	8
4	Whitwick	14298	8209	343	147	178	165	12	17	80	6
	415.—LOUGHBOROUGH.										
1	Loughborough *W*	20400	16269	591	402	303	288	9	14	226	17
2	Leake	25150	7099	245	135	121	124	30	37	66	6
	416.—BARROW-UPON-SOAR.										
1	Barrow-upon-Soar	13321	5097	133	115	64	69	5	2	52	6
2	Quorndon	8830	5174	160	119	78	82	4	6	56	6
3	Rothley *W*	14657	4752	173	92	96	77	10	6	48	4
4	Syston	10860	5006	170	83	84	86	9	5	44	3
	417.—LEICESTER.										
1	East Leicester *W*	3960	36099	1513	884	748	765	79	82	449	43
2	West Leicester		23943	889	520	453	436	27	31	255	26
	418.—MELTON MOWBRAY.										
1	Somerby	22668	3937	115	61	56	59	2	4	35	2
2	Melton Mowbray *W*	17900	6452	220	118	118	102	14	8	54	6
3	Clawson	27084	5675	175	94	98	77	3	6	46	4
4	Waltham	30425	4469	159	65	82	77	3	9	21	3
	29.—RUTLANDSHIRE.										
	419.—OAKHAM.										
1	Oakham *W*	55930	11513	355	209	181	174	14	11	109	10
	420.—UPPINGHAM.										
1	Uppingham *W*	19007	5251	150	101	69	81	5	3	47	3
2	Great Easton	14882	3254	103	47	53	50	4	3	18	2
3	Barrowden	18809	4254	128	73	66	62	2	4	41	2

:TH MIDLAND COUNTIES.—BIRTHS AND DEATHS, 1856.—SUB-DISTRICTS—*cont.*

SUB-DISTRICTS.	Area in Statute Acres.	Population, 1851.	TOTAL		BIRTHS.				DEATHS.		Excess of Births over Deaths.
			BIRTHS.	DEATHS.	Including Illegitimate Births.		Illegitimate Births.				
					Males.	Females.	Males.	Females.	Males.	Females.	
—LINCOLNSHIRE.											
421.—STAMFORD.											
W	24136	13495	385	240	190	195	20	21	113	127	145
	28722	6260	195	86	106	89	5	5	49	37	109
422.—BOURN.											
	20106	4214	106	39	49	57	4	1	20	19	67
	23635	4781	158	79	70	88	8	9	42	37	79
W	33106	7562	281	154	143	118	21	17	83	71	107
	30090	5805	212	78	108	104	10	13	40	38	134
423.—SPALDING.											
	11640	3165	126	38	57	69	1	5	20	18	88
	10390	2860	84	46	44	40	3	1	25	21	38
	12320	3036	118	43	58	60	3	4	26	17	75
W	16660	9412	310	192	161	149	19	11	112	80	118
	19171	2817	111	48	63	48	2	1	18	30	63
424.—HOLBEACH.											
ill	107299	3127	118	58	55	63	9	3	34	24	60
ton		8379	247	155	123	124	2	4	78	77	92
W		7628	220	144	109	111	12	7	77	67	76
425.—BOSTON.											
Holland	31412	5242	199	91	110	89	3	6	50	41	108
on	30285	6829	181	100	95	86	2	3	44	56	81
	15290	3376	115	54	62	53	1	4	28	26	61
W	7850	17119	579	323	285	294	36	30	168	155	256
ad	20710	5878	216	82	115	101	9	9	39	43	134
426.—SLEAFORD.											
W	68355	3561	173	87	92	81	7	5	42	45	86
		8157	264	134	135	129	15	17	76	58	130
m	19202	3609	144	67	70	74	5	5	28	39	77
on	20480	4320	140	51	62	78	5	11	23	28	89
	17740	2904	106	29	67	39	1	6	17	12	77
427.—GRANTHAM.											
rth	35320	6217	180	94	89	91	4	10	44	50	86
	36512	7448	257	107	129	128	12	9	50	57	150
W	32097	16185	532	301	271	261	20	17	157	144	231
428.—LINCOLN.											
outh-West	70276	13004	460	235	239	221	13	15	110	115	225
Home W	29614	20756	816	497	402	414	43	37	260	237	319
North-East	59030	8302	266	111	135	133	8	5	59	52	155
429.—HORNCASTLE.											
	31004	4283	155	52	74	81	2	5	31	21	103
le W	27209	9160	314	160	152	162	20	16	78	82	154
	28065	4576	163	62	83	80	7	3	27	35	101
all	27310	7070	258	105	131	127	15	10	57	48	153
430.—SPILSBY.											
	11910	2286	78	35	39	39	2	6	25	10	43
k	37673	5574	214	91	110	104	2	5	53	38	123
W	32834	8937	300	156	141	159	28	20	74	82	144	
	25282	4925	166	79	86	80	3	3	43	36	87
	32570	7285	264	114	131	133	6	10	62	52	150
431.—LOUTH.											
	27131	4309	169	83	97	72	9	4	48	35	83
W	38555	14311	470	285	240	230	18	30	135	150	185
	29072	4254	144	59	70	74	4	3	28	33	85
	36876	5273	170	105	92	78	5	7	58	47	65
	36074	5280	208	70	113	95	7	5	26	44	138
432.—CAISTOR.											
imsby	63215	15537	503	283	266	237	7	6	157	126	220
W	63811	9121	296	131	145	151	14	20	72	59	165
Rasen	56158	9633	328	159	168	160	9	15	72	87	169
433.—GLANFORD BRIGG.											
W	52077	12277	426	196	223	203	21	18	105	91	230
on	56316	9173	334	129	164	170	5	10	69	60	205
	57077	12336	411	189	208	203	20	14	93	96	222
434.—GAINSBOROUGH.											
	13820	4715	171	69	94	77	4	4	39	30	102
	30104	4713	162	95	80	82	3	3	48	47	67
n	14763	3143	104	48	49	55	3	6	27	21	56
rough W	7300	8293	221	141	123	98	16	8	65	78	80
am	28634	4056	145	58	78	67	1	4	32	26	87
	14047	2328	78	34	34	44	1	1	22	9	44

VII.—NORTH MIDLAND COUNTIES.—BIRTHS AND DEATHS, 1856.—SUB-DISTRICT

No.	SUB-DISTRICTS.	Area in Statute Acres.	Population, 1851.	TOTAL BIRTHS.	TOTAL DEATHS.	BIRTHS. Including Illegitimate Births. Males.	BIRTHS. Including Illegitimate Births. Females.	BIRTHS. Illegitimate Births. Males.	BIRTHS. Illegitimate Births. Females.	DEATHS. Males.	DEATHS. Females.
	31.—NOTTINGHAMSHIRE.										
	435.—EAST RETFORD.										
1	Gringley	18391	3580	116	52	58	58	8	1	27	25
2	Clarborough *W*	19509	6224	208	107	108	100	13	10	56	51
3	East Retford	23607	7406	289	128	145	144	7	9	63	65
4	Tuxford	25039	5548	165	98	91	74	4	8	50	42
	436.—WORKSOP.										
1	Worksop *W*	20630	7332	300	152	158	142	20	8	76	76
2	Carlton	22200	3379	123	51	72	51	3	2	23	29
3	Anston	16580	3142	127	74	63	64	3	5	40	34
4	Carburton	18440	5100	176	94	89	87	6	7	47	47
	437.—MANSFIELD.										
1	Warsop	9370	3370	134	71	66	68	5	3	35	36
2	Pleasley	16294	2586	61	48	32	29	3	3	19	29
3	Blackwell	6920	3536	124	65	55	69	6	6	32	33
4	Sutton-in-Ashfield	7496	8769	331	195	182	149	19	14	90	105
5	Mansfield *W*	9070	10067	339	239	183	156	23	21	107	132
6	Blidworth	6610	1396	52	25	27	25	2	2	19	6
	438.—BASFORD.										
1	Greasley	31680	14376	651	340	348	303	20	20	172	168
2	Ilkeston		10909	568	293	277	291	32	22	143	132
3	Basford *W*	6500	13690	613	376	313	300	25	38	185	191
4	Bulwell	8264	7975	311	164	176	135	25	15	74	90
5	Arnold	18740	8706	319	169	174	145	13	18	89	89
6	Carlton	8435	4114	151	84	75	76	8	9	42	42
7	Wilford	14620	5153	193	105	84	109	9	8	47	39
	439.—RADFORD.										
1	Lenton	6080	5649	199	108	117	82	6	2	49	59
2	Radford *W*		8888	372	253	195	177	20	21	116	130
3	Hyson Green		3799	126	80	61	63	3	8	51	29
4	Snenton	720	8440	384	245	197	187	11	16	117	128
	440.—NOTTINGHAM.										
1	Sherwood	1870	6187	272	168	123	129	3	6	76	92
2	St. Mary		7669	280	183	150	130	12	11	91	94
3	St. Ann *W*		12640	575	509	293	282	35	45	253	256
4	Byron		11664	526	336	271	253	29	27	175	181
5	Exchange		6598	280	183	136	144	13	13	88	96
6	Castle		7482	229	128	119	110	10	13	57	71
7	Park		6179	141	173	89	52	4	2	83	96
	441.—SOUTHWELL.										
1	Southwell *W*	51371	13060	425	244	218	207	18	26	123	116
2	Kneesal	66081	11956	390	170	202	184	11	13	102	68
	442.—NEWARK.										
1	North Collingham	23355	5555	172	59	73	99	1	6	31	28
2	Bassingham	20272	3943	115	65	62	53	3	5	23	32
3	Newark	2029	11330	513	223	290	195	19	13	108	123
4	Bennington	22742	4667	166	82	87	79	7	10	41	38
5	Claypole *W*	25586	4833	163	76	79	84	16	12	41	35
	443.—BINGHAM.										
1	Bingham *W*	31695	8368	270	165	136	134	17	16	78	87
2	Rateliffe-on-Trent	36444	7873	239	137	116	123	3	2	57	80
	32.—DERBYSHIRE.										
	444.—SHARDLOW.										
1	Castle Donington	13355	6480	180	131	91	89	12	14	62	69
2	Melbourne	15143	5004	166	89	93	73	6	8	41	48
3	Shardlow *W*	11586	4582	118	106	59	59	5	14	52	54
4	Stapleford	33206	8741	323	154	176	147	13	13	76	78
5	Spondon		7515	220	142	121	99	7	9	73	69
	445.—DERBY.										
1	St. Alkmund	2070	17780	610	330	318	292	19	21	145	185
2	St. Peter *W*		25904	1190	659	616	574	56	53	329	310
	446.—BELPER.										
1	Duffield	23975	6861	229	166	111	118	10	10	54	54
2	Horsley	9072	5799	159	131	93	106	11	9	64	67
3	Belper *W*	5078	10082	334	209	171	163	14	15	101	108
4	Ripley	10967	9489	441	266	223	218	20	17	112	94
5	Alfreton	4550	8826	425	199	205	220	13	12	109	90
6	Wirksworth	14348	6315	177	109	86	91	5	4	54	55
	447.—ASHBORNE.										
1	Brailsford	15362	3212	104	48	56	48	5	5	24	24
2	Mayfield	12766	3432	107	66	54	53	2	2	30	36
3	Ashborne *W*	11442	4044	144	94	82	62	7	8	50	44
4	Calton	17689	2982	96	42	42	54	7	4	13	29
5	Hartington	29071	1603	62	20	31	31	5	5	11	9
6	Brassington	14007	4750	160	76	74	86	9	10	31	45

ORTH MIDLAND COUNTIES.—BIRTHS AND DEATHS, 1856.—SUB-DISTRICTS—cont.

SUB-DISTRICTS.	Area in Statute Acres.	Population, 1851.	TOTAL		BIRTHS.				DEATHS.		Excess of Births over Deaths.
			BIRTHS.	DEATHS.	Including Illegitimate Births.		Illegitimate Births.				
					Males.	Females.	Males.	Females.	Males.	Females.	
DERBYSHIRE—*continued.*											
448.—CHESTERFIELD.											
– – – – – – – – –	21334	8297	378	184	203	175	24	17	108	86	184
ield W – – – – – – –	27066	20105	996	486	517	479	32	38	252	234	510
r – – – – – – – –	11247	2477	71	47	36	35	5	3	25	22	24
on – – – – – – – –	14038	10026	506	227	271	235	16	13	131	96	279
d – – – – – – – –	19340	4890	230	114	122	108	15	10	70	44	116
449.—BAKEWELL.											
ll W – – – – – – –	36916	11736	363	199	175	188	12	20	100	99	164
– – – – – – – – –	14895	9437	298	177	152	146	15	12	82	95	121
ll – – – – – – – –	36004	8707	299	158	157	142	9	5	80	78	141
0.—CHAPEL-EN-LE-FRITH.											
– – – – – – – – –	5741	2702	84	49	39	45	2	4	26	23	35
en-le-Frith W – – – –	37507	8794	316	193	175	141	10	7	106	87	123
451.—HAYFIELD.											
W – – – – – – – –	48855	19587	723	440	361	358	38	24	209	231	283
W – – – – – – – –		10125	379	217	199	180	13	17	103	114	163

NORTH WESTERN COUNTIES.—BIRTHS AND DEATHS, 1856.—SUB-DISTRICTS.

33.—CHESHIRE.											
452.—STOCKPORT.											
– – – – – – – – –	6230	5308	159	99	71	88	5	8	56	43	89
– – – – – – – – –	4970	18193	682	419	339	343	37	32	209	210	263
Norris – – – – – – –	3049	10915	642	371	332	310	16	20	184	187	271
rt First W – – – – –	7017	27593	1079	731	564	515	34	36	367	364	348
rt Second – – – – –		12783	415	250	195	218	11	17	116	134	163
– – – – – – – – –	3843	4679	162	100	74	88	8	7	46	54	62
ove – – – – – – – –		4735	195	97	110	85	8	11	42	55	98
453.—MACCLESFIELD.											
ry – – – – – – – –	12047	5417	174	100	86	86	2	4	50	50	74
on – – – – – – – –	8676	9776	348	253	177	171	6	11	129	123	96
– – – – – – – – –	15995	3124	130	38	63	67	8	1	15	23	92
acclesfield – – – – –	3410	12289	418	312	217	201	25	27	149	163	106
acclesfield W – – – –		17330	578	508	307	271	44	37	233	270	75
– – – – – – – – –	11420	8308	245	186	116	129	7	7	95	91	59
rth – – – – – – – –	16854	3483	71	41	36	35	3	2	23	18	30
r – – – – – – – –	13559	3601	116	65	56	60	3	7	30	35	51
454.—ALTRINCHAM.											
ow – – – – – – – –	15525	6783	235	137	120	115	4	14	47	90	98
ham – – – – – – – –	17791	12753	509	283	272	237	11	18	133	150	226
– – – – – – – – –	18170	6966	219	126	103	112	9	10	66	60	93
rd W – – – – – – –	22174	7641	232	167	133	99	20	22	78	89	65
455.—RUNCORN.											
th – – – – – – – –	11823	4200	131	72	73	58	8	8	38	34	59
ary – – – – – – – –	8063	2842	76	53	44	32	2	1	25	19	24
a – – – – – – – –	10302	12195	501	250	269	232	15	14	176	112	251
um – – – – – – – –	14358	6491	183	122	89	94	8	9	64	56	61
456.—NORTHWICH.											
ham – – – – – – – –	10686	6253	250	148	126	124	10	15	75	73	102
ich W – – – – – – –	12473	12309	490	289	261	229	28	16	156	133	201
– – – – – – – – –	18146	7129	303	142	149	154	13	13	68	74	161
vich – – – – – – – –	15140	5511	216	103	109	107	13	16	52	51	113
457.—CONGLETON.											
Hulme – – – – – – –	12000	2904	85	33	47	38	4	1	17	16	52
on – – – – – – – –	18457	16601	630	407	328	297	37	30	217	190	213
th W – – – – – – –	21032	11307	308	222	190	169	21	10	114	108	148
458.—NANTWICH.											
bury – – – – – – –	32400	12291	580	276	305	275	21	18	120	116	344
ch W – – – – – – –	21480	9411	315	191	140	175	23	19	96	95	124
y – – – – – – – –	27127	8030	270	152	125	145	19	20	88	76	118
ury – – – – – – – –	30139	6180	198	107	106	92	23	13	51	56	91
459.—GREAT BOUGHTON.											
all – – – – – – – –	34688	7706	223	144	141	84	14	13	89	55	91
Castle – – – – – – –	16992	19565	713	407	368	345	21	22	189	219	306
Cathedral W – – – –	27922	17082	580	410	321	259	18	18	251	159	170
len – – – – – – – –	30763	8597	321	152	154	167	20	14	81	71	149

VIII.—NORTH WESTERN COUNTIES.—BIRTHS AND DEATHS, 1856.—SUB-DISTRICTS—*cont.*

No.	SUB-DISTRICTS.	Area in Statute Acres.	Population, 1851.	TOTAL BIRTHS.	TOTAL DEATHS.	BIRTHS. Including Illegitimate Births. Males.	BIRTHS. Including Illegitimate Births. Females.	BIRTHS. Illegitimate Births. Males.	BIRTHS. Illegitimate Births. Females.	DEATHS. Males.	DEATHS. Females.	Excess of Births over Deaths.
	33.—CHESHIRE—*continued.*											
	460.—WIRRALL.											
1	Neston	24170	4702	149	94	73	76	6	2	47	47	31
2	Eastham *W*	19324	6522	282	156	154	128	9	12	73	83	126
3	Woodchurch	48017	6790	251	121	135	116	5	5	59	62	130
4	Wallasey	17775	8339	308	141	155	153	5	2	70	71	167
5	Birkenhead	2824	30804	1443	767	713	730	27	32	382	385	676
	34.—LANCASHIRE.											
	461.—LIVERPOOL.											
1	St. Martin	2220	61777	2087	2079	1122	965	20	17	1067	1012	119
2	Howard-street		27942	1136	1026	581	551	19	7	623	403	147
3	Dale-street		31763	1201	854	606	595	15	12	436	416	196
4	St. George		19823	486	382	249	237	7	3	197	185	112
5	St. Thomas		33937	1128	816	575	553	18	16	453	363	312
6	Mount Pleasant *W*		41997	1752	1904	875	877	154	139	1022	882	848
7	Islington		40977	1576	1164	783	793	15	20	556	608	412
	462.—WEST DERBY.											
1	Toxteth Park	3768	61334	2753	1559	1438	1315	37	38	771	788	1184
2	Everton *W*	1832	35776	1829	1283	926	903	35	30	677	606	846
3	Walton	9275	8462	290	163	161	129	8	5	83	80	187
4	Crosby	14899	3669	129	98	72	57	3	3	52	46	81
5	Litherland	6239	3609	142	63	71	71	6	2	30	33	71
6	West Derby	7076	33014	1610	817	834	776	23	21	427	390	793
7	Wavertree	7448	7415	278	163	150	128	2	2	79	84	114
	463.—PRESCOT.											
1	Hale	13042	2309	62	39	31	29	-	2	21	18	1
2	Much Woolton	2130	4632	164	119	89	75	3	4	69	50	4
3	Huyton	9807	4005	144	68	75	69	1	5	38	30	7
4	Farnworth	10861	5013	248	136	116	132	4	7	75	61	112
5	Prescot *W*	15216	12762	528	362	253	275	13	20	191	171	167
6	St. Helens		25020	1506	879	752	754	39	41	468	411	628
7	Rainford	5803	2333	98	54	49	49	3	3	26	28	44
	464.—ORMSKIRK.											
1	Bickerstaffe	11335	2799	105	53	59	46	2	6	31	23	1
2	Aughton	8530	3533	139	64	63	76	3	5	34	30	1
3	Halsall	10470	1930	62	24	32	30	3	2	9	15	1
4	Formby	25218	2720	80	63	35	45	2	-	29	34	1
5	North Meols	18871	8094	356	203	205	151	20	8	105	98	1
6	Tarleton	12139	3498	128	74	64	64	7	7	35	39	1
7	Scarisbrick	13394	4589	177	82	86	91	6	10	46	36	1
8	Ormskirk *W*	572	6183	239	173	137	102	10	8	91	82	1
9	Lathom	11497	4321	186	78	81	105	5	6	33	45	1
	465.—WIGAN.											
1	Standish	10661	6064	235	162	130	105	15	18	86	76	1
2	Aspull	6355	7007	298	144	146	152	25	22	73	71	1
3	Wigan *W*	2161	31941	1300	966	719	781	89	78	479	487	1
4	Hindley *W*	6801	11661	635	402	306	329	41	33	196	206	1
5	Pemberton	6293	8689	432	224	225	207	49	36	108	116	1
6	Upholland	9220	6498	265	146	138	127	22	13	76	68	1
7	Ashton-in-Mackerfield	5557	5679	230	161	139	91	17	14	90	71	6
	466.—WARRINGTON.											
1	Newton	5054	5713	304	174	163	141	9	8	94	80	1
2	Winwick	4121	1804	54	40	28	26	2	1	22	18	1
3	Sankey	8818	2230	81	47	41	40	1	2	20	27	5
4	Warrington *W*	2307	20800	1065	556	527	538	33	46	272	284	5
5	Latchford	3907	5597	150	72	79	71	2	4	40	32	1
6	Rixton	5517	2020	71	30	36	35	8	4	11	19	1
	467.—LEIGH.											
1	Lowton	5053	4343	151	93	75	76	6	8	49	44	1
2	Culcheth	10427	10016	451	248	215	236	19	25	139	129	1
3	West Leigh	3331	8323	373	224	191	182	21	23	123	101	1
4	Atherton *W*	4797	10052	412	340	214	198	29	22	203	137	1
	468.—BOLTON.											
1	Farnworth	2350	10025	498	286	245	253	26	23	138	148	3
2	Hulton	5350	5910	231	143	118	113	16	4	79	64	1
3	Westhoughton	4460	4547	176	105	83	93	14	17	57	48	1
4	Halliwell	3950	4785	227	124	114	113	6	5	66	60	1
5	Horwich	4656	4572	164	100	78	86	9	1	45	55	1
6	Tonge-with-Haulgh	3100	6423	239	143	122	117	5	9	63	80	1
7	Turton *W*	7080	5163	171	103	90	75	7	4	51	52	1
8	Edgeworth	4430	2077	58	49	31	27	6	-	25	24	1
9	Sharples	5370	4484	168	74	93	75	7	3	40	34	1
10	Little Bolton		19888	960	524	476	484	48	38	283	271	3
11	Bolton Eastern *W*	820	22626	997	697	487	510	48	51	367	330	3
12	Bolton Western		17297	895	548	439	456	53	54	326	222	1
13	Lever	2330	6315	272	142	137	135	7	10	69	73	1

ORTH WESTERN COUNTIES.—BIRTHS AND DEATHS, 1856—SUB-DISTRICTS—*cont.*

SUB-DISTRICTS.	Area in Statute Acres.	Population, 1851.	TOTAL		BIRTHS.				DEATHS.		Excess of Births over Deaths.
			BIRTHS.	DEATHS.	Including Illegitimate Births.		Illegitimate Births.				
					Males.	Females.	Males.	Females.	Males.	Females.	
LANCASHIRE—*continued.*											
469.—BURY.											
se		5667	225	126	105	120	9	7	64	62	99
on Lower End	10094	5026	187	85	101	86	8	6	38	47	102
sley		4591	164	94	70	94	8	5	45	49	70
		4418	138	97	77	61	1	3	55	42	41
d *W*	8865	15474	613	390	305	308	27	23	180	210	223
ury		13251	506	325	253	253	15	23	167	158	181
ury	2370	12904	540	310	271	269	20	20	163	147	230
	3817	6183	355	201	168	187	12	14	84	117	154
W	2466	6438	297	200	155	142	9	11	117	83	97
n	5378	12863	457	298	236	221	19	14	145	153	159
.—BARTON-UPON-IRWELL.											
	7060	11836	423	329	203	220	13	21	153	176	94
W	10530	12087	520	342	243	277	28	43	174	168	178
	5689	7002	302	163	163	139	8	10	88	75	139
471.—CHORLTON.											
W	5948	4265	192	214	92	100	17	29	109	105	− 32
	4031	29593	1526	756	809	717	37	24	405	351	770
-upon-Medlock	700	35558	1367	784	721	646	40	36	404	380	583
W	870	54425	2715	1379	1400	1315	73	73	694	685	1336
472.—SALFORD.											
n	2950	16974	723	410	365	358	17	22	200	210	313
on	960	7126	210	125	108	102	−	2	66	59	85
te	1220	35216	1402	905	704	698	36	51	431	474	497
road *W*		28207	1143	850	577	566	41	40	442	408	293
473.—MANCHESTER.											
W		53737	2192	1734	1136	1056	57	74	874	860	458
de		33219	1074	831	560	514	36	36	395	436	243
road	1480	31890	1058	828	540	518	43	33	388	440	230
street *W*		27067	996	1395	482	514	79	72	763	632	− 399
ge		41073	1866	1172	953	913	26	30	594	578	594
	1924	12777	645	351	343	302	10	10	191	160	294
n	1552	14320	612	261	328	284	16	13	125	136	351
th	2335	5337	219	127	105	114	6	6	67	60	92
	1956	3961	133	80	64	69	2	1	44	36	53
h *W*	3281	5046	184	154	92	92	5	5	82	72	30
I.—ASHTON-UNDER-LYNE.											
nes	*9300	6044	257	134	125	132	5	8	70	64	123
Town *W*		29791	1195	1024	629	566	58	51	514	510	171	
aw	1611	11707	452	301	224	228	14	12	153	148	151
	2777	6188	225	134	122	103	11	6	59	67	99
	1507	8894	294	175	135	129	9	11	90	85	89
dd	1690	20418	1083	691	528	555	40	37	332	359	392
ad	*	15697	642	431	326	316	21	15	216	215	211
	21772	9070	289	152	143	146	10	11	74	78	137
		5450	244	139	132	112	13	5	80	79	85
475.—OLDHAM.											
below-Town *W*	4617	28732	1425	908	729	696	50	44	463	442	530
above-Town		24088	1083	754	541	542	30	33	379	375	329
ton	3745	10019	426	234	215	211	10	17	114	120	192
n	3296	9000	370	222	189	181	10	12	118	104	148
	3350	8484	355	200	162	173	7	9	90	110	135
n	2864	6375	228	128	114	114	13	6	56	72	160
476.—ROCHDALE.											
orth Freehold-side *W*		2499	79	55	43	36	1	−	39	16	24
orth Lordship-side		3287	132	77	78	59	5	−	49	28	55
n-without *W*		7224	288	187	147	141	5	5	98	89	101
n-within		10176	424	257	219	205	8	7	128	129	167
l-nearer-side *W*		7981	344	230	157	187	7	8	123	107	114
l-further-side	40340	6280	220	131	120	100	4	7	59	72	89
vorth		14103	558	418	288	270	18	11	222	196	140
W		7855	250	185	137	113	9	7	94	91	65
worth		3895	148	77	72	76	3	1	37	40	71
rth		9215	475	253	243	232	11	9	120	133	222
477.—HASLINGDEN.											
rch *W*	9050	16915	796	410	421	375	22	22	208	202	386
ale	4175	9759	456	290	224	232	9	8	143	147	166
d	4856	4186	152	96	83	69	6	3	51	45	56
den *W*	4780	9190	340	201	182	158	10	5	120	81	139
ton	3220	10374	552	311	269	283	19	16	156	155	241
478.—BURNLEY.											
W	21448	31853	1406	898	711	695	62	67	448	470	508
n	11963	7883	320	255	173	147	21	8	113	122	85
	15435	21764	757	478	378	379	47	56	255	223	279
	5280	2368	53	32	28	25	5	3	17	15	21

* The area of the Hartshead sub-district (474 ; 7) is returned with that of sub-districts 474 ; 1-2.

VIII.—NORTH WESTERN COUNTIES.—BIRTHS AND DEATHS, 1856.—SUB-DISTRICTS—continued.

No.	SUB-DISTRICTS.	Area in Statute Acres.	Population, 1851.	TOTAL BIRTHS.	TOTAL DEATHS.	BIRTHS. Including Illegitimate Births. Males.	BIRTHS. Including Illegitimate Births. Females.	BIRTHS. Illegitimate Births. Males.	BIRTHS. Illegitimate Births. Females.	DEATHS. Males.	DEATHS. Females.	Excess of Births over
	34.—LANCASHIRE—*continued.*											
	479.—CLITHEROE.											
1	Gisburn *W*	24374	3190	93	66	51	42	6	1	32	34	
2	Slaidburn	40321	2017	45	22	16	29	2	2	16	6	
3	Chipping *W*	22226	3478	94	66	49	45	3	3	34	32	
4	Clitheroe	18776	10426	293	252	136	157	19	15	123	132	
5	Whalley	9000	3237	88	51	42	46	5	4	28	23	
	480.—BLACKBURN.											
1	Billington	5550	1658	61	35	34	27	3	3	18	17	
2	Harwood	6950	6956	348	191	181	167	14	6	102	92	
3	Mellor	6227	3487	109	57	63	46	7	5	31	26	
4	Blackburn *W*	3610	46536	2324	1330	1197	1127	58	80	671	659	
5	Oswaldtwistle	5390	9089	432	229	220	212	18	9	113	116	
6	Darwen	9652	17029	744	487	370	374	23	22	231	256	
7	Witton	6190	5383	332	157	167	165	8	10	84	73	
	481.—CHORLEY.											
1	Brindle *W*	10388	5699	210	125	112	98	12	11	75	50	
2	Leyland	10152	8826	273	173	138	135	16	15	92	81	
3	Rivington	7742	2764	137	74	60	77	10	3	36	38	
4	Chorley *W*	10839	15822	626	335	302	324	27	29	168	167	
5	Croston	13042	4790	210	102	115	95	17	14	55	47	
	482.—PRESTON.											
1	Longton	14240	6699	232	101	123	99	15	9	46	55	
2	Preston *W*	2753	69342	3452	2255	1585	1567	151	176	1084	1169	
3	Walton-le-Dale *W*	9400	8370	277	132	146	131	10	7	70	62	
4	Alston *W*	11773	4491	114	89	65	49	5	1	53	36	
5	Broughton *W*	29869	7443	153	122	76	77	10	8	73	47	
	483.—FYLDE.											
1	Kirkham *W*	31464	8464	269	129	137	132	15	8	65	64	
2	Lytham	15542	3125	99	43	55	44	5	3	22	21	
3	Poulton-le-Fylde	29391	10415	378	168	204	174	14	19	90	78	
	484.—GARSTANG.											
1	Stalmine	15018	2958	112	27	56	56	2	5	14	13	
2	St. Michael-on-Wyre	15965	3410	112	47	53	59	4	6	28	19	
3	Garstang *W*	31034	6327	195	122	98	97	6	9	67	55	
	485.—LANCASTER.											
1	Ellel	28888	5686	138	53	69	69	6	4	28	25	
2	Heaton	12865	2387	135	71	64	71	4	4	37	34	
3	Lancaster *W*	13280	16292	654	455	341	313	24	29	257	239	
4	Caton *W*	16516	2119	43	37	24	19	2	–	16	21	
5	Wray	23033	2328	74	34	37	37	4	2	16	19	
6	Tunstal	11034	925	27	9	8	19	–	3	5	4	
7	Arkholme	9278	931	25	11	15	10	–	1	4	7	
8	Warton	17932	3592	102	60	48	54	3	3	38	22	
	486.—ULVERSTONE.											
1	Cartmel	22960	8213	176	81	83	93	8	8	44	37	
2	Colton	22486	4020	107	51	52	55	2	7	19	32	
3	Ulverstone *W*	7317	7020	347	220	183	164	18	23	101	119	
4	Dalton	25158	6542	396	127	184	212	5	15	72	55	
5	West Broughton	20990	3398	110	57	55	55	8	8	29	28	
6	Hawkshead	30132	3763	112	59	47	65	1	3	37	22	

IX.—YORKSHIRE.—BIRTHS AND DEATHS, 1856.—SUB-DISTRICTS.

	35.—WEST RIDING.											
	487.—SEDBERGH.											
1	Sedbergh *W*	21402	2235	68	40	38	32	1	7	21	19	
2	Garsdale	8280	709	18	4	12	6	1	–	1	3	
3	Dent	23200	1630	62	24	36	23	2	4	14	10	
	488.—SETTLE.											
1	Bentham	51052	5578	165	112	90	75	6	6	51	61	
2	Settle *W*	47009	5462	120	100	66	54	5	7	46	54	
3	Long Preston	14823	1500	41	26	20	21	1	–	9	17	
4	Kirkby Malham	20310	809	29	19	15	14	3	–	11	8	
5	Arncliffe	20797	413	20	5	16	4	2	–	3		
	489.—SKIPTON.											
1	Kettlewell	30202	1089	38	22	25	13	4	1	12		
2	Gargrave	18614	2083	59	32	19	40	2	2	16		
3	Barnoldswick	17463	5528	166	120	88	78	5	3	65		
4	Kildwick	10809	6235	194	85	105	89	6	14	49		
5	Skipton *W*	22556	8056	284	182	145	139	17	5	98		
6	Addingham	22490	2733	102	56	52	50	4	4	30		
7	Grassington	27571	3012	82	46	56	26	2	–	27		

-YORKSHIRE.—BIRTHS AND DEATHS, 1856.—SUB-DISTRICTS—*continued.*

UB-DISTRICTS.	Area in Statute Acres.	Population, 1851.	TOTAL		Births.				Deaths.		Excess of Births over Deaths.
			BIRTHS.	DEATHS.	Including Illegitimate Births.		Illegitimate Births.				
					Males.	Females.	Males.	Females.	Males.	Females.	
ST RIDING—*continued.*											
.—PATELEY BRIDGE.											
– – – – – – – –	33703	1192	37	17	16	21	1	–	8	9	29
dge W – – – – – –	11685	3127	96	51	45	51	4	7	21	30	45
ite – – – – – – –	12450	1990	67	34	33	34	1	4	14	24	29
ks – – – – – – –	16437	3925	114	60	55	59	5	3	27	33	54
491.—RIPON.											
– – – – – – – –	22251	8967	300	164	148	152	8	12	88	76	136
lzeard – – – – – –	24600	3222	103	64	53	50	3	2	29	35	39
– – – – – – – –	13413	1759	44	28	26	18	1	2	11	17	16
– – – – – – – –	10326	1693	65	31	34	31	–	2	13	18	34
a.—GREAT OUSEBURN.											
dge – – – – – – –	21461	5441	177	90	86	91	9	9	44	46	87
W – – – – – – –	17094	3934	149	88	67	82	9	4	48	40	61
– – – – – – – –	13253	2792	67	56	32	35	1	2	25	30	11
b.—KNARESBOROUGH.											
ugh W – – – – – –	18297	8496	276	186	147	129	7	7	90	96	90
W – – – – – – –	21645	6975	233	147	116	117	5	5	85	62	86
492 c.—WETHERBY.											
– – – – – – – –	22367	5129	159	87	78	81	6	6	48	39	72
493.—OTLEY.											
– – – – – – – –	20736	5026	112	67	49	63	4	5	32	35	45
– – – – – – – –	10664	1200	32	16	15	17	1	2	12	4	16
– – – – – – – –	33150	10582	333	215	170	163	8	6	116	99	118
– – – – – – – –	5500	9433	360	181	203	157	11	22	100	81	179
– – – – – – – –	4983	3700	145	92	73	72	4	7	41	51	53
494.—KEIGHLEY.											
W – – – – – – –	13892	15339	510	304	270	240	21	12	152	152	206
W – – – – – – –	21620	23716	847	475	451	396	38	34	242	233	372
– – – – – – – –	10540	6848	236	113	122	114	6	9	56	57	123
495.—TODMORDEN.											
idge – – – – – – –	26020	12462	331	276	174	157	12	15	146	130	55
– – – – – – – –		17265	570	351	286	284	50	21	192	159	219
96.—SADDLEWORTH.											
– – – – – – – –	18280	9440	387	241	192	195	10	24	125	116	146
W – – – – – – –		8839	285	189	155	130	13	13	109	80	96
97.—HUDDERSFIELD.											
– – – – – – – –	10740	7383	284	148	153	131	9	4	78	70	136
– – – – – – – –	6985	6542	220	143	110	110	14	9	72	71	77
– – – – – – – –	3140	6892	207	154	113	94	15	17	84	89	43
– – – – – – – –	6460	11313	420	214	226	194	25	22	120	94	206
– – – – – – – –	9760	6160	253	111	141	122	14	10	60	51	152
– – – – – – – –	7160	12027	490	232	248	242	17	19	123	109	258
ry W – – – – – –	4208	10502	396	239	194	202	16	12	135	124	137
d W – – – – – –	6468	11972	397	212	184	213	11	20	103	109	185
ld W – – – – – –	3950	20880	1152	792	551	601	60	48	401	391	360
– – – – – – – –	1329	8003	329	187	154	166	8	12	96	91	133
– – – – – – – –	6750	11886	469	283	252	217	13	10	141	142	186
498.—HALIFAX.											
– – – – – – – –	2180	4316	165	98	79	86	5	7	51	47	67
– – – – – – – –	5514	8820	351	199	176	175	13	13	86	113	152
m – – – – – – –	2280	7380	288	149	129	159	8	6	74	75	139
W – – – – – – –	2330	32101	1238	870	614	624	48	36	438	432	368
– – – – – – – –	5090	11898	453	221	253	200	20	8	123	98	232
– – – – – – – –	13570	7091	223	125	119	104	3	5	74	51	98
– – – – – – – –	10900	12750	480	267	235	245	9	14	130	137	213
– – – – – – – –		5545	171	153	92	79	8	5	78	75	18
um – – – – – – –	5170	12758	485	304	264	221	14	16	143	159	181
	4750	18699	755	415	381	374	42	32	208	207	340
499.—BRADFORD.											
n – – – – – – –	2956	9245	382	232	193	189	19	12	116	116	150
on – – – – – – –	3774	5537	279	186	131	148	11	13	88	98	93
ley – – – – – – –	3900	11710	540	292	279	261	17	21	155	137	248
– – – – – – – –	1545	10538	602	399	343	319	25	18	200	199	203
East-End – – – – –	1680	24931	1159	735	597	562	42	48	366	372	421
West-End – – – – –		22762	795	570	421	372	27	24	295	284	214
– – – – – – – –	2355	37747	1586	1030	820	766	55	64	518	512	536
W – – – – – – –	6000	15103	509	249	253	256	22	14	131	118	260
– – – – – – – –	4420	5495	184	104	89	95	4	7	46	58	80
– – – – – – – –	2136	4600	267	212	133	134	5	16	101	111	55
– – – – – – – –	4226	11692	514	368	269	243	20	15	168	200	146
– – – – – – – –	3500	4802	179	104	92	87	4	5	57	47	75
– – – – – – – –	2342	11603	463	275	245	218	15	11	142	133	188

IX.—YORKSHIRE.—BIRTHS AND DEATHS, 1856.—SUB-DISTRICTS—*continued.*

No.	SUB-DISTRICTS.	Area in Statute Acres.	Population, 1851.	TOTAL BIRTHS.	TOTAL DEATHS.	BIRTHS. Including Illegitimate Births. Males.	BIRTHS. Including Illegitimate Births. Females.	BIRTHS. Illegitimate Births. Males.	BIRTHS. Illegitimate Births. Females.	DEATHS. Males.	DEATHS. Females.
	35.—WEST RIDING—*continued.*										
	500.—HUNSLET.										
1	Wortley	5053	17934	824	445	439	389	22	13	225	220
2	Kirkstall	8118	19638	830	463	415	415	18	23	239	224
3	Chapeltown	7274	5078	168	88	91	77	2	5	38	50
4	Whitkirk	8690	3648	131	77	68	63	4	1	39	38
5	Rothwell	6903	5687	284	145	135	149	6	6	72	73
6	Holbeck *W*	2783	17228	720	453	397	323	14	16	229	224
7	Hunslet *W*	1100	19466	948	510	497	451	22	16	270	240
	501.—LEEDS.										
1	South-East Leeds	2100	27435	1118	760	568	550	40	44	390	370
2	North Leeds *W*		36048	1458	1038	769	689	55	44	537	501
3	West Leeds		37860	1473	915	741	732	42	42	474	461
	502.—DEWSBURY.										
1	Morley	2698	4821	209	137	90	119	2	6	71	66
2	Batley	2140	9308	581	285	293	288	11	19	138	147
3	Gomersal	3119	9926	448	218	245	203	8	14	121	97
4	Liversedge	2807	11514	637	371	326	311	35	24	194	177
5	Mirfield	3390	6906	324	173	172	152	15	9	81	92
6	Dewsbury *W*	1392	14049	705	402	366	339	20	25	200	202
7	Soothill	2393	5039	236	123	104	122	12	11	72	51
8	Ossett	3019	6266	281	146	133	148	8	5	80	66
9	Thornhill	3498	3859	188	87	91	97	7	8	42	45
	503.—WAKEFIELD.										
1	Bretton	9820	5197	216	94	120	96	11	16	44	50
2	Sandal	15317	6521	259	118	135	124	3	–	58	60
3	Stanley *W*	4345	7257	301	281	161	140	13	8	153	128
4	Wakefield	630	16989	557	340	295	262	26	9	178	162
5	Horbury	1183	2803	125	64	67	58	4	6	33	31
6	Alverthorpe	3153	6058	258	128	136	122	7	7	61	67
7	Ardsley	4414	2350	114	61	58	56	4	5	26	35
8	Oulton	1278	1771	71	35	30	41	–	1	16	19
	504 *a*.—PONTEFRACT.										
1	Kippax *W*	15923	7199	295	160	143	152	7	15	78	82
2	Knottingley	21118	10113	424	196	211	213	6	6	96	100
3	Whitley	13407	1934	67	41	31	36	4	2	27	14
4	Pontefract *W*	15687	10291	469	244	267	202	15	11	139	105
	504 *b*.—HEMSWORTH.										
1	Hemsworth	33870	8158	235	117	114	121	12	8	61	56
	505.—BARNSLEY.										
1	Darton	11170	3775	197	101	99	98	5	7	47	54
2	Barnsley *W*	10128	21130	1024	629	514	510	55	59	323	304
3	Darfield	8292	5319	318	187	167	151	9	14	97	90
4	Worsbrough	5286	4756	246	147	120	126	6	4	78	69
	506.—WORTLEY.										
1	Cawthorne	8396	4416	195	92	100	95	5	12	51	41
2	High Hoyland	4804	3515	109	59	51	58	7	5	29	30
3	Penistone	20646	5283	230	112	124	106	16	9	74	38
4	Wortley	8404	1928	77	44	37	40	5	1	23	22
5	Ecclesfield *W*	9810	10005	493	240	262	234	17	16	113	127
6	Bradfield	33730	6865	313	127	149	164	11	11	70	57
	507.—ECCLESALL BIERLOW.										
1	Nether Hallam	5480	7845	572	251	288	284	10	6	131	120
2	Upper Hallam	5870	2476	98	51	47	51	5	4	23	28
3	Norton	5110	1989	82	45	42	40	–	2	20	23
4	Ecclesall Bierlow *W*	4400	25604	1341	701	696	645	32	37	363	355
	508.—SHEFFIELD.										
1	West Sheffield	3120	19408	689	392	354	335	15	15	204	188
2	North Sheffield *W*		31572	1551	952	812	739	66	59	482	470
3	South Sheffield		17426	708	431	359	349	18	15	223	208
4	Sheffield Park		15041	777	421	377	400	21	18	214	207
5	Brightside	2690	12042	589	418	431	458	15	14	212	206
6	Attercliffe	1270	4873	296	143	157	139	3	9	69	57
7	Handsworth	3510	3264	143	71	81	62	3	3	40	31
	509.—ROTHERHAM.										
1	Brightson	10656	3017	114	44	60	54	3	4	23	21
2	Rotherham *W*	10933	9273	417	218	215	202	17	9	107	111
3	Kimberworth	7717	11502	702	308	369	333	15	9	142	166
4	Wath	8697	6909	320	129	176	150	10	12	70	59
5	Maltby	12888	2681	71	45	38	33	5	2	23	22
	510.—DONCASTER.										
1	Tickhill	23763	6728	251	108	138	113	10	10	54	54
2	Barnbrough	23943	5279	199	87	102	97	6	4	54	33
3	Doncaster *W*	1879	12052	630	393	320	310	15	14	202	191
4	Campsall	24971	4731	148	76	64	84	3	6	32	44
5	*Bawtry*	31765	5885	196	109	100	96	4	9	46	63

L—YORKSHIRE.—BIRTHS AND DEATHS, 1856.—SUB-DISTRICTS—*continued.*

SUB-DISTRICTS.	Area in Statute Acres.	Population 1851.	TOTAL		BIRTHS.				DEATHS.		Excess of Births over Deaths.
			BIRTHS.	DEATHS.	Including Illegitimate Births.		Illegitimate Births.				
					Males.	Females.	Males.	Females.	Males.	Females.	
WEST RIDING—*continued.*											
511.—THORNE.											
- - - - - - - - -	19916	4051	151	70	75	76	6	3	29	41	81
W - - - - - - - -	39220	7500	258	153	123	135	10	7	77	76	105
- - - - - - - - -	12810	4355	168	79	72	96	3	3	39	40	89
512.—GOOLE.											
t - - - - - - - -	17303	3971	164	81	87	77	7	7	47	34	83
r - - - - - - - -	9080	5680	237	135	115	122	3	8	68	67	102
- - - - - - - - -	15925	4035	104	75	52	52	7	7	31	44	29
513.—SELBY.*											
formerly Snaith) - - - -	11829	2552	85	32	44	41	4	1	19	14	52
- - - - - - - - -	26774	9908	339	181	162	177	10	8	74	107	158
- - - - - - - - -	17411	3212	122	47	66	56	4	2	25	22	75
514.—TADCASTER.*											
Roebuck - - - - - - -	8671	1318	46	23	21	25	3	-	11	12	23
W - - - - - - - -	21163	6130	173	81	90	83	7	19	41	40	92
n - - - - - - - -	17659	5815	168	98	87	81	8	4	55	43	70
r - - - - - - - -	19236	4851	164	105	86	78	7	4	55	50	59
- - - - - - - - -	9382	1596	55	21	24	31	-	4	10	11	34
EAST RIDING (with YORK).											
515.—YORK.											
- - - - - - - - -	7698	1427	56	17	29	27	3	-	10	7	39
W - - - - - - - -	9447	14405	430	328	242	188	28	13	180	148	102
te - - - - - - - -	10379	11384	436	227	232	204	16	15	109	118	209
e - - - - - - - -	6630	19483	825	486	423	402	54	29	241	245	339
- - - - - - - - -	18633	2878	79	35	46	33	1	2	18	17	44
ton - - - - - - - -	17484	2921	100	61	51	49	4	-	30	31	39
- - - - - - - - -	13159	1826	44	19	27	17	5	-	10	9	25
516.—POCKLINGTON.											
nford Bridge - - - - -	35160	4384	170	53	92	78	10	7	34	24	112
on *W* - - - - - - -	40076	6569	230	108	121	109	15	20	49	59	122
Veighton - - - - - - -	32400	5145	161	85	84	77	9	9	45	40	76
517.—HOWDEN.											
- - - - - - - - -	10820	1713	52	18	30	22	-	1	11	7	34
- - - - - - - - -	13861	2039	76	26	38	38	2	3	20	6	50
W - - - - - - - -	29445	6735	357	139	184	173	20	15	81	58	218
- - - - - - - - -	17129	3949	107	80	97	70	7	4	39	41	27
518.—BEVERLEY.											
- - - - - - - - -	20334	3282	79	42	47	32	3	3	23	19	37
W - - - - - - - -	24639	12339	458	245	220	218	16	19	122	123	193
on - - - - - - - -	22457	3024	113	44	54	59	3	3	20	24	69
- - - - - - - - -	10984	1395	47	13	26	21	3	1	8	5	34
519.—SCULCOATES.											
- - - - - - - - -	4450	7783	302	186	148	154	8	3	92	94	116
am - - - - - - - -	10315	3068	101	53	63	38	3	2	31	22	48
- - - - - - - - -	10595	1834	58	31	32	26	1	1	19	12	27
- - - - - - - - -	7480	2319	70	25	40	30	-	2	11	14	45
- - - - - - - - -	8948	2109	68	30	31	37	5	3	15	15	38
	2286	5081	206	115	105	101	6	5	62	53	91
lcoates - - - - - - -	1010	11414	416	223	212	204	7	8	110	113	193
lcoates *W* - - - - - -		10911	441	276	219	222	13	19	136	140	165
520.—HULL.											
- - - - - - - - -	1827	11908	317	187	156	161	6	4	98	89	130
- - - - - - - - -		6200	194	149	108	86	10	11	80	69	45
W - - - - - - - -		32562	1255	816	642	606	37	36	419	397	429
521.—PATRINGTON.											
m *W* - - - - - - - -	58872	9407	344	173	173	171	20	20	88	85	171
522.—SKIRLAUGH.											
on - - - - - - - -	10782	1457	58	21	26	32	-	2	11	10	37
i *W* - - - - - - - -	18364	2250	84	37	43	41	3	5	21	16	47
h - - - - - - - -	10669	1759	69	29	38	31	3	2	21	8	40
- - - - - - - - -	14327	2309	91	36	49	42	3	3	20	16	55
urton - - - - - - - -	13886	1504	48	11	22	26	1	2	3	8	57
523.—DRIFFIELD.											
- - - - - - - - -	17457	3200	141	57	73	68	2	4	29	28	84
W - - - - - - - -	29927	7139	284	151	139	145	23	23	78	73	133
- - - - - - - - -	31014	3795	139	58	76	63	10	5	36	22	81
- - - - - - - - -	33736	4151	174	73	93	81	13	5	43	30	101
524.—BRIDLINGTON.											
- - - - - - - - -	37727	1924	73	25	38	35	3	2	15	10	48
on *W* - - - - - - -		8569	310	188	163	147	19	12	94	94	132
by - - - - - - - -	30267	3829	141	62	69	72	6	5	32	30	79

nships of Little Fenton and Biggin (with a Population of 248 in 1851) were transferred from the Aberford Sub-2) to the Selby Sub-district (513 ; 2) in April 1856.

IX.—YORKSHIRE.—BIRTHS AND DEATHS, 1856.—SUB-DISTRICTS—*continued.*

No.	SUB-DISTRICTS.	Area in Statute Acres.	Population, 1851.	TOTAL		BIRTHS.				DEATHS.		Excess of Births over Deaths.
				BIRTHS.	DEATHS.	Including Illegitimate Births.		Illegitimate Births.				
						Males.	Females.	Males.	Females.	Males.	Females.	
	37.—NORTH RIDING.											
	525.—SCARBOROUGH.											
1	Filey	13477	3304	134	64	71	63	6	3	32	32	70
2	Scarborough *W*	20078	14934	636	345	323	303	18	26	169	176	291
3	Hutton Bushell	35445	4837	145	69	76	69	7	9	30	39	76
4	Sherburn	12450	1460	52	25	27	25	5	4	16	9	27
	526.—MALTON.											
1	Rillington	37303	4291	134	59	63	71	6	11	31	28	75
2	Westow	22949	3107	83	46	37	46	4	5	22	24	37
3	Malton *W*	18159	9507	330	202	171	159	19	22	92	110	128
4	Hovingham	12754	2134	71	27	27	44	4	6	14	13	44
5	Bulmer	21222	4069	119	81	67	52	7	3	47	34	38
	527.—EASINGWOLD.											
1	Stillington	21217	2872	104	43	52	52	3	3	21	22	61
2	Easingwold *W*	28479	5642	151	89	86	65	6	5	44	45	62
3	Coxwold	13907	1697	68	17	36	32	2	2	9	8	51
	528.—THIRSK.											
1	Topcliffe	12537	1907	66	22	36	30	1	2	14	8	44
2	Pickhill	8447	1771	53	26	23	30	1	1	12	14	27
3	Thirsk *W*	14169	5792	178	104	79	99	12	8	44	60	74
4	Sutton	9814	1530	51	32	22	29	1	3	16	16	19
5	Knayton	17477	1760	59	31	33	26	1	1	15	16	28
	529.—HELMSLEY.											
1	Helmsley *W*	75815	4812	137	83	71	66	17	8	41	42	54
2	Oswaldkirk	16041	2020	69	36	38	31	4	2	16	20	33
3	Kirkby Moorside *W*	58631	5023	184	106	97	87	17	7	52	54	78
	530.—PICKERING.											
1	Lastingham	23780	1387	49	23	23	26	3	4	8	15	26
2	Pickering *W*	23920	4340	163	86	84	79	12	11	46	40	77
3	Sinnington	5772	1091	37	19	17	20	5	3	8	11	18
4	Allerston	22018	2402	87	32	32	55	2	6	19	13	55
5	Lockton	9572	558	24	10	10	14	–	2	2	8	14
	531.—WHITBY.											
1	Egton	43568	4005	152	56	77	75	3	6	29	27	96
2	Whitby *W*	28419	13477	480	288	258	222	15	12	146	142	192
3	Lythe	18384	4110	170	92	84	86	–	6	44	48	78
	532.—GUISBOROUGH.											
1	Lofthouse	16302	2546	85	32	46	39	4	2	18	14	53
2	Marske	17618	3143	143	65	78	65	6	4	32	33	78
3	Kirk Leatham	19705	2413	265	112	140	125	3	5	47	65	153
4	Guisbrough *W*	12316	2410	194	87	89	105	9	7	46	41	107
5	Danby	30921	1690	57	27	30	27	2	5	14	13	30
	533.—STOKESLEY.											
1	Stokesley *W*	41265	6231	231	129	117	114	4	7	64	65	102
2	Hutton	19109	2405	84	33	45	39	3	2	14	19	51
	534.—NORTHALLERTON.											
1	Appleton-upon-Wiske	20300	2904	95	50	45	52	5	4	26	24	45
2	Northallerton *W*	41732	9536	273	148	133	140	12	16	75	73	125
	535.—BEDALE.											
1	Bedale *W*	23210	6159	183	97	93	90	9	10	47	50	86
2	Masham	20378	2821	77	41	45	32	1	–	23	18	36
	536.—LEYBURN.											
1	Middleham	43071	4321	104	63	54	52	6	6	29	34	41
2	Leyburn *W*	41847	5736	187	86	105	82	10	7	40	46	141
	537.—ASKRIGG.											
1	Askrigg *W*	44206	3178	100	61	46	54	5	5	23	38	39
2	Hawes	33102	2457	86	50	48	38	13	5	31	19	36
	538.—REETH.											
1	Muker	40378	2982	102	51	51	51	1	2	23	28	51
2	Reeth *W*	29899	3838	122	66	58	64	7	4	30	36	56
	539.—RICHMOND.											
1	Richmond *W*	29913	7073	219	110	114	105	11	12	57	53	161
2	Catterick	20179	3197	98	44	47	51	7	2	20	24	54
3	Newsham	16481	1584	43	26	19	24	2	3	16	10	17
4	Aldborough	11993	1092	64	31	32	32	1	3	21	10	54

.—NORTHERN COUNTIES.—BIRTHS AND DEATHS, 1856—SUB-DISTRICTS.

SUB-DISTRICTS.	Area in Statute Acres.	Population, 1851.	TOTAL		BIRTHS.				DEATHS.		Excess of Births over Deaths.
			BIRTHS.	DEATHS.	Including Illegitimate Births.		Illegitimate Births.				
					Males.	Females.	Males.	Females.	Males.	Females.	
38.—DURHAM.											
540.—DARLINGTON.											
on *W*	35207	16860	690	339	344	316	13	9	179	160	321
	27745	4758	156	84	76	80	2	5	40	44	72
541.—STOCKTON.											
	34710	12611	913	414	460	439	18	22	221	193	503
W	11004	13043	709	352	368	341	30	23	181	171	357
ol *W*	38000	17879	1234	571	642	592	22	29	313	258	663
d *W*	43953	8501	588	220	196	192	9	14	111	109	168
542.—AUCKLAND.											
uckland *W*	23545	19773	1350	650	690	660	22	20	318	332	700
ley	33758	10310	608	243	302	306	20	17	122	121	365
543.—TEESDALE.											
p	26828	4833	183	87	94	89	8	10	52	35	96
Castle *W*	59007	8594	285	107	143	142	15	25	86	81	118
n	88727	6386	251	110	141	110	15	10	49	61	141
544.—WEARDALE.											
	32100	5349	202	80	89	113	10	12	41	48	112
W	37940	4633	181	93	101	80	10	7	43	52	88
ham	20403	4585	228	103	113	115	12	7	44	59	125
545.—DURHAM.											
	9357	5457	271	155	138	133	10	9	72	83	118
er *W*	45186	14616	767	326	375	392	26	17	175	151	441
ld *W*	27720	12267	639	412	331	308	25	21	230	182	227
las	16105	23511	1049	623	563	486	23	37	327	296	426
546.—EASINGTON.											
n *W*	38493	21795	1055	447	553	502	15	18	257	190	608
.—HOUGHTON-LE-SPRING.											
n-le-Spring *W*	9720	9618	391	220	195	166	9	10	130	100	131
n-Hole	6482	9046	469	243	239	221	14	15	122	124	214
3.—CHESTER-LE-STREET.											
e-Street *W*	16306	11085	540	280	278	262	19	20	161	119	260
	16773	9822	453	242	202	251	6	19	132	110	211
549.—SUNDERLAND.											
shop-Wearmouth *W*	6347	17533	1022	557	499	523	23	26	312	275	465
shop-Wearmouth		16511	796	420	419	377	14	6	216	204	376
derland	176	10558	446	369	216	230	10	19	175	194	77
derland		8903	390	235	190	170	13	13	130	125	105
earmouth	5419	16911	1023	499	522	503	16	18	266	223	526
550.—SOUTH SHIELDS.											
W	12155	22330	1201	672	632	549	21	19	325	347	529
ields	3322	13460	575	346	292	283	10	16	171	175	229
551.—GATESHEAD.											
	2833	8869	304	187	189	205	8	5	92	95	207
d *W*	8255	24805	1238	847	650	588	36	40	452	395	391
m	5993	5545	233	148	118	115	5	14	89	59	85
	13842	8842	442	228	214	228	25	17	111	117	214
NORTHUMBERLAND.											
-NEWCASTLE-UPON-TYNE.											
W	2778	21388	1219	704	625	594	40	41	355	349	515
w	1469	15643	533	393	285	268	12	23	181	212	160
las		16444	495	514	241	254	22	20	326	188	−19
	2855	23401	1075	632	547	528	48	32	342	290	443
		12280	562	316	323	239	30	13	158	158	246
553.—TYNEMOUTH.											
	2787	5721	284	151	133	151	11	10	76	75	133
ields	3733	14324	573	342	302	271	9	12	176	166	231
th *W*	3489	16200	702	437	384	318	20	23	246	191	265
on	2040	9295	493	270	255	238	17	16	158	112	223
	10466	8398	372	171	193	179	10	4	88	83	201
	10222	10400	471	205	251	217	13	13	108	97	266
554.—CASTLE WARD.											
l *W*	47568	6355	199	100	108	91	12	6	47	53	99
ham	41019	7542	284	135	140	144	15	11	68	67	149

X.—NORTHERN COUNTIES.—BIRTHS AND DEATHS, 1856.—SUB-DISTRICTS—*continued.*

No.	SUB-DISTRICTS.	Area in Statute Acres.	Population, 1851.	TOTAL BIRTHS.	TOTAL DEATHS.	Births. Including Illegitimate Births. Males.	Births. Including Illegitimate Births. Females.	Illegitimate Births. Males.	Illegitimate Births. Females.	Deaths. Males.	Deaths. Females.	Excess of Births over Deaths.
	39.—NORTHUMBERLAND—*continued.*											
	555.—HEXHAM.											
1	Bywell	47859	7163	235	129	117	118	12	12	66	63	106
2	Hexham *W*	53542	9781	286	222	149	137	14	27	106	114	64
3	Allendale	50955	8468	230	118	131	99	19	14	59	59	112
4	Chollerton	46230	5024	155	75	73	82	8	9	40	35	80
	556.—HALTWHISTLE.											
1	Haltwhistle *W*	83861	7286	224	120	124	100	17	13	57	63	104
	557.—BELLINGHAM.											
1	Bellingham *W*	233861	3326	82	53	38	44	4	8	31	22	29
2	Kirkwhelpington		3027	70	36	32	38	4	6	17	19	34
	558.—MORPETH.											
1	Morpeth *W*	44807	7951	248	118	135	113	16	12	55	63	130
2	Bedlington	50622	10176	422	223	211	211	21	12	111	112	199
	559.—ALNWICK.											
1	Warkworth	31864	7413	264	122	132	132	8	9	58	64	142
2	Alnwick *W*	16484	7327	221	169	114	107	11	11	77	92	52
3	Embleton	50587	6382	173	93	86	87	4	8	53	40	80
	560.—BELFORD.											
1	Belford *W*	41753	6871	190	77	102	88	6	7	32	45	113
	561.—BERWICK.											
1	Islandshire	26791	3796	128	46	66	62	7	2	21	25	82
2	Berwick-upon-Tweed *W*	11335	16008	550	283	277	273	21	21	135	148	267
3	Norhamshire	19849	4289	149	49	86	63	3	4	29	20	100
	562.—GLENDALE.											
1	Ford	59774	7406	225	99	108	117	12	17	41	58	126
2	Wooler *W*	82531	6942	205	102	107	98	12	10	45	57	103
	563.—ROTHBURY.											
1	Rothbury *W*	83187	5615	138	66	78	60	10	5	33	33	72
2	Elsdon	75981	1816	53	16	31	22	3	2	8	8	37
	40.—CUMBERLAND.											
	564.—ALSTON.											
1	Alston *W*	35060	6816	220	94	111	109	11	16	46	48	126
	565.—PENRITH.											
1	Penrith *W*	49291	11016	377	258	178	199	19	32	135	123	119
2	Greystoke	67536	5351	130	72	73	57	6	6	40	32	58
3	Kirkoswald	64409	5940	189	84	91	98	13	8	40	44	105
	566.—BRAMPTON.											
1	Hayton	21281	2693	68	54	37	31	5	5	26	28	14
2	Brampton *W*	5661	184	53	38	66	13	8	48	35	16	
3	Walton	74192	2969	75	43	45	30	8	1	20	23	32
	567.—LONGTOWN.											
1	High Longtown	48637	3089	73	31	37	36	11	8	12	19	42
2	Low Longtown *W*	38234	6607	199	110	112	87	19	13	57	53	89
	568.—CARLISLE.											
1	Wetheral	16861	3646	111	48	54	57	2	3	27	21	63
2	St. Cuthbert *W*	9828	13032	446	278	230	216	20	14	141	137	168
3	St. Mary *W*	1954	15535	609	493	313	296	18	25	250	243	116
4	Stanwix	13840	3719	106	64	51	55	2	6	22	42	42
5	Burgh	11249	1603	40	24	18	22	2	5	11	13	16
6	Dalston	17078	4022	120	60	62	58	6	3	33	27	60
	569.—WIGTON.											
1	Wigton *W*	115762	10449	279	224	137	142	18	25	108	131	55
2	Abbey Holme		7442	214	106	104	110	10	13	58	48	108
3	Caldbeck	60767	5770	173	104	93	80	9	12	55	49	69
	570.—COCKERMOUTH.											
1	Keswick	72143	6502	171	133	96	73	5	11	67	66	38
2	Cockermouth *W*	44560	10426	351	242	182	169	18	21	127	115	109
3	Workington	18093	9695	311	199	161	150	15	14	100	99	112
4	Maryport	20329	11887	488	250	236	252	19	25	120	130	238

ȘTHERN COUNTIES.—BIRTHS AND DEATHS, 1856.—SUB-DISTRICTS—*continued.*

SUB-DISTRICTS.	Area in Statute Acres.	Population, 1851.	TOTAL		BIRTHS.				DEATHS.		Excess of Births over Deaths.
			BIRTHS.	DEATHS.	Including Illegitimate Births.		Illegitimate Births.				
					Males.	Females.	Males.	Females.	Males.	Females.	
CUMBERLAND—*continued.*											
571.—WHITEHAVEN.											
n – – – – – – – –	51089	6361	202	98	111	91	11	13	51	47	104
en W – – – – – – –	267	14190	526	349	266	260	24	33	168	181	177
W – – – – – – – –	10407	8194	303	197	145	158	13	14	91	106	106
– – – – – – – –	37440	6869	307	148	163	144	13	14	83	65	159
572.—BOOTLE.											
– – – – – – – –	37684	2384	66	25	30	36	3	4	10	15	41
– – – – – – – –	62382	3624	115	53	63	52	8	7	37	16	62
WESTMORLAND.											
573.—EAST WARD.											
– – – – – – – –	55873	5375	168	94	83	85	9	11	46	48	74
sphen W – – – – – –	70762	5478	154	95	76	78	11	12	47	48	59
– – – – – – – –	51275	2807	82	32	38	44	4	2	16	16	50
574.—WEST WARD.											
– – – – – – – –	39414	4184	118	74	55	63	7	8	34	40	44
W – – – – – – –	61109	3971	118	61	59	59	3	6	36	25	57
575.—KENDAL.											
– – – – – – – –	*110616	7354	241	109	127	114	6	6	53	56	132
– – – – – – – –		3772	113	32	59	54	4	4	19	13	81
nsdale – – – – – –	44255	7041	164	94	86	78	12	8	47	47	70
– – – – – – – –	*	12055	302	240	194	168	18	11	127	113	122
a W – – – – – – –	34263	6350	211	108	110	101	20	19	58	50	103

NMOUTHSHIRE AND WALES.—BIRTHS AND DEATHS, 1856.—SUB-DISTRICTS.

MONMOUTHSHIRE.											
576.—CHEPSTOW.											
'ton – – – – – – –	37623	5112	136	78	64	72	3	2	40	38	58
W – – – – – – –	21297	8197	235	150	117	118	8	9	76	74	85
– – – – – – – –	22335	5748	204	98	128	76	6	5	44	54	106
577.—MONMOUTH.											
– – – – – – – –	23072	11296	457	231	212	245	20	25	127	104	226
– – – – – – – –	45407	5456	131	79	62	69	11	4	37	42	52
ı W – – – – – – –	7268	5967	197	128	90	87	13	11	66	62	29
– – – – – – – –	29444	4660	126	72	66	60	5	2	36	36	54
578.—ABERGAVENNY.											
– – – – – – – –	11061	1909	49	24	29	20	2	3	12	12	25
gel – – – – – – –	20510	1957	36	23	15	21	–	2	10	13	13
ny W – – – – – – –	20674	7942	275	203	147	128	10	12	104	99	72
– – – – – – – –	7933	5855	238	99	125	113	2	4	60	39	139
th – – – – – – – –	11788	14383	709	338	398	311	18	16	185	153	371
– – – – – – – –	24544	1136	634	582	554	26	20	375	261	502	
relty – – – – – – –	16210	2639	114	54	64	50	1	3	34	20	60
579.—PONTYPOOL.											
– – – – – – – –	20434	20614	1074	429	523	551	15	17	245	184	645
W – – – – – – –	12635	3599	129	59	58	71	6	10	30	29	70
– – – – – – – –	18360	3780	114	75	53	61	1	2	34	41	39
580.—NEWPORT.											
– – – – – – – –	51398	6368	198	127	115	83	7	4	71	56	71
W – – – – – – –	3584	20279	979	595	498	481	20	31	345	250	384
s – – – – – – –	29932	7739	269	145	142	127	3	7	76	69	124
lwyn – – – – – – –	25311	9066	423	201	217	206	8	9	116	85	222
SOUTH WALES.											
LAMORGANSHIRE.											
581.—CARDIFF.											
– – – – – – – –	27164	6121	314	180	151	163	2	6	96	84	134
r – – – – – – – –	26543	23085	1450	910	729	721	24	35	518	392	540
as – – – – – – – –	30865	4872	134	79	67	67	2	4	33	46	55
it – – – – – – – –	33225	10713	504	353	255	249	12	9	246	107	151
582.—MERTHYR TYDFIL.											
– – – – – – – –	34955	8983	617	359	317	300	13	9	212	147	258
rthyr-Tydfil W – – – –	15244	23147	1076	629	551	525	23	23	352	277	447
thyr-Tydfil – – – – –	9097	25898	1253	726	629	624	22	18	369	357	527
– – – – – – – –	53590	18774	1392	743	704	688	30	34	411	332	649
583.—BRIDGEND.											
– – – – – – – –	43164	7488	353	161	185	168	6	7	90	71	192
– – – – – – – –	32939	6516	165	111	78	87	5	6	56	55	54
W – – – – – – –	33408	9418	377	199	201	176	16	10	114	85	178

* The area of the Kendal sub-district (575; 4) is returned with that of sub-districts 575; 1-3.

XI.—MONMOUTHSHIRE AND WALES.—BIRTHS AND DEATHS, 1856.—SUB-DISTRICTS—*cont.*

No.	SUB-DISTRICTS.	Area in Statute Acres.	Population, 1851.	TOTAL BIRTHS.	TOTAL DEATHS.	BIRTHS. Including Illegitimate Births. Males.	BIRTHS. Including Illegitimate Births. Females.	BIRTHS. Illegitimate Births. Males.	BIRTHS. Illegitimate Births. Females.	DEATHS. Males.	DEATHS. Females.	Excess of Births over Deaths.
	43.—SOUTH WALES—*continued.*											
	GLAMORGANSHIRE—*cont.*											
	584.—NEATH.											
1	Margam	32902	14697	690	297	349	347	15	7	181	116	396
2	Neath *W*	20183	10095	472	200	235	237	19	6	102	98	272
3	Ystradveltey	39089	2865	105	50	59	46	1	4	29	21	85
4	Ystradgunlais	34504	7987	462	205	253	209	16	12	110	95	257
5	Cadoxton	27304	6581	275	100	142	133	6	7	50	50	175
6	Llansamlet	8855	4276	184	78	93	91	2	4	36	42	106
	585.—SWANSEA.											
1	Llandilo-Talybont	34706	5001	143	72	72	71	5	7	35	37	71
2	Llangafelach	11856	11235	450	199	238	221	2	10	112	87	251
3	Swansea *W*	6710	23907	978	536	468	510	14	16	276	260	442
4	Gower	50497	7044	161	88	84	77	2	1	52	36	73
	CARMARTHENSHIRE.											
	586.—LLANELLY.											
1	Loughor	24468	3382	165	82	89	76	8	6	51	31	83
2	Llanelly *W*		11285	486	252	266	220	14	17	123	129	354
3	Pembrey	31905	4958	188	98	90	98	4	4	43	55	90
4	Llannon	17078	3682	102	65	49	53	4	7	29	36	73
	587.—LLANDOVERY.											
1	Llanddausaint	10307	851	28	16	15	13	1	-	10	6	12
2	Llangadock	15642	2820	85	47	40	46	-	1	28	19	39
3	Llansadwrn	11505	1699	42	23	21	21	1	2	9	14	19
4	Myddfai	11914	1069	34	17	16	18	1	2	9	8	17
5	Llandingat *W*	8107	2542	64	46	31	33	4	4	22	24	18
6	Llanfairarybryn	23457	1705	47	26	24	19	1	-	15	11	21
7	Llanwrtyd	14555	684	13	8	10	5	2	1	3	5	5
8	Cilycwm	17300	1487	38	33	24	14	2	3	15	18	5
9	Conwyl Cayo	41785	2198	61	36	35	26	-	1	23	11	25
	588.—LLANDILOFAWR.											
1	Talley	17184	2056	62	42	24	38	3	2	21	21	20
2	Llanfynydd	11790	1540	48	24	28	20	2	2	14	10	24
3	Llangathen	17843	3043	77	49	40	37	1	2	21	28	28
4	Llandilo *W*	20909	4812	124	106	61	63	6	6	56	50	18
5	Llandebie	29481	6517	211	106	114	97	7	5	53	53	105
	589.—CARMARTHEN.											
1	Llangendeirne	48501	8081	301	132	148	153	9	17	66	66	169
2	St. Clears	42238	7313	182	133	87	95	10	6	65	68	49
3	Carmarthen *W*	18563	13294	390	274	211	179	16	18	135	139	116
4	Conwil	63244	8554	277	115	153	124	15	14	51	64	162
	PEMBROKESHIRE.											
	590.—NARBERTH.											
1	Llanboidy	29355	3715	124	48	63	61	6	5	22	26	76
2	Llandissilio	25686	3491	86	52	35	51	3	5	25	27	34
3	Amroth	24608	3363	78	51	39	39	2	3	28	23	27
4	Narberth	34921	5859	191	58	37	64	5	6	22	36	133
5	Slebech *W*		3497	92	75	55	37	12	5	32	43	17
6	Begelly	13033	4205	143	78	79	64	8	7	41	37	65
	591.—PEMBROKE.											
1	Tenby	20740	8949	239	191	122	117	9	7	83	108	48
2	Pembroke *W*	30991	11602	507	272	243	264	21	15	130	142	235
3	Roose	9545	2349	92	46	50	42	2	2	26	20	46
	592.—HAVERFORDWEST.											
1	Milford	36186	9815	288	173	158	130	15	11	88	85	115
2	Haverfordwest *W*	40039	12376	404	299	200	204	19	24	149	150	105
3	St. Davids	44524	8297	206	127	110	96	17	13	65	62	79
4	Fishguard	50092	8894	222	168	112	110	7	20	72	96	54
	CARDIGANSHIRE.											
	593.—CARDIGAN.											
1	Newport	37039	6150	131	90	71	60	5	5	37	53	41
2	Cardigan *W*	27982	9723	222	170	119	103	8	5	91	79	52
3	Llandygwidd	19860	4333	100	78	49	51	3	5	48	30	22
	594.—NEWCASTLE-IN-EMLYN.											
1	Kenarth *W*	47459	8686	215	149	110	105	14	17	73	76	66
2	Penbryn	25165	5360	154	91	87	67	11	9	43	48	63
3	Llandyssil	40722	6127	183	95	82	101	15	11	49	46	88
	595.—LAMPETER.											
1	Llanybyther	25667	2630	64	38	27	37	4	2	20	18	26
2	Pencarreg	22231	2706	69	37	34	35	2	3	18	19	32
3	Lampeter	14612	2634	58	39	31	27	3	1	19	20	19
4	Llanwenog	13200	1904	52	34	28	24	3	2	22	12	18

MONMOUTHSHIRE AND WALES.—BIRTHS AND DEATHS, 1856.—*continued.*

SUB-DISTRICTS.	Area in Statute Acres.	Population, 1851.	TOTAL		Births.				Deaths.		Excess of Births over Deaths.
			BIRTHS.	DEATHS.	Including Illegitimate Births.		Illegitimate Births.				
					Males.	Females.	Males.	Females.	Males.	Females.	
SOUTH WALES—*continued.*											
GLAMORGANSHIRE—*continued.*											
596.—ABERAFON.											
– – – – – – – –	33730	6415	212	85	112	100	8	7	46	39	127
Llantrisaint W – – – – – –	31974	6809	208	137	93	115	8	16	58	79	71
597.—ABERYSTWITH.											
Llanfihangel – – – – – – –	22403	3409	84	43	37	47	3	5	26	17	41
Llanfihangel W – – – – – –	15440	8442	257	191	123	134	6	7	93	98	66
Llanfihangel – – – – – – –	32200	4502	179	72	91	88	7	5	30	36	107
– – – – – – – –	69450	7400	271	170	145	126	6	9	87	83	101
598.—TREGARON.											
– – – – – – – –	37140	3147	102	64	49	53	3	7	33	31	38
Llanfihangel – – – – – – –	21622	3283	81	43	54	45	5	4	22	23	36
– – – – – – – –	67288	5964	131	79	77	54	14	6	40	39	52
BRECKNOCKSHIRE.											
599.—BUILTH.											
Llanfihangel – – – – – – –	46144	2890	92	48	48	44	4	6	22	26	44
– – – – – – – –	25020	1995	63	41	38	25	4	1	23	18	22
– – – – – – – –	31789	5460	103	60	52	51	5	6	28	32	43
600.—BRECKNOCK.											
Llanfrynach – – – – – – –	34651	1653	33	20	15	18	1	1	17	12	4
Llanhamlach – – – – – – –	65033	4440	115	86	63	52	8	6	43	41	29
Llanspyddid W – – – – – –	45018	7515	236	163	139	97	10	9	86	77	73
– – – – – – – –	25749	1541	48	25	30	18	1	1	17	8	23
– – – – – – – –	28322	3025	95	36	40	55	3	4	13	23	59
601.—CRICKHOWELL.											
Llanbedr – – – – – – –	10068	1036	31	13	20	11	–	–	8	5	18
Llanbedr W – – – – – –	13908	3246	143	55	73	70	–	3	26	27	88
Llangattock – – – – – – –	9307	5415	235	124	131	124	6	10	59	65	131
– – – – – – – –	5183	9444	407	231	190	217	4	14	111	120	176
Llanwenarth – – – – – – –	14956	2320	70	53	39	31	2	1	26	27	17
602.—HAY.											
– – – – – – – –	28155	2349	69	51	38	31	4	1	27	24	18
– – – – – – – –	31733	3628	104	62	60	44	6	5	30	23	42
– – – – – – – –	29787	4785	112	101	58	54	6	9	56	45	11
RADNORSHIRE.											
603.—PRESTEIGNE.											
– – – – – – – –	15315	2095	51	39	24	27	3	1	18	21	12
– – – – – – – –	39265	3714	111	72	50	61	5	5	35	37	39
Knighton W – – – – – –	24849	3847	164	106	96	68	13	8	60	46	58
– – – – – – – –	25534	3493	113	61	58	55	7	11	28	33	52
604.—KNIGHTON.											
Knighton W – – – – – –	97422	5316	170	101	98	72	9	13	58	43	64
– – – – – – – –		4164	140	60	71	69	20	14	30	30	80
605.—RHAYADER.											
– – – – – – – –	74004	3789	127	83	73	54	20	6	43	40	42
– – – – – – – –	31528	3197	111	51	57	54	3	6	25	26	60
NORTH WALES.											
MONTGOMERYSHIRE.											
606.—MACHYNLLETH.											
Llanbadarn – – – – – – –	54210	3981	190	94	80	70	6	7	48	46	36
– – – – – – – –	44184	4143	114	71	53	61	7	6	37	34	43
– – – – – – – –	38233	3992	127	75	69	58	6	6	40	29	52
607.—NEWTOWN.											
Llanidloes – – – – – – –	83956	4236	124	106	62	62	7	10	49	37	18
Llanidloes W – – – – – –		3983	125	72	63	62	16	7	29	43	53
Newtown W – – – – – – –	45535	4807	163	99	87	76	21	19	53	46	64
– – – – – – – –	20435	2449	83	48	41	42	6	9	25	23	35
– – – – – – – –	7162	6559	181	130	93	86	11	19	66	64	51
– – – – – – – –	26429	3003	78	42	44	34	2	5	17	25	36
608.—MONTGOMERY.											
Montgomery – – – – – – –	83351	6109	200	121	102	98	16	11	58	63	79
Montgomery W – – – – – –	18978	5441	176	99	77	99	7	8	53	46	77
– – – – – – – –	36885	8831	300	199	160	140	13	17	107	92	101
609.—LLANFYLLIN.											
– – – – – – – –	71059	6097	179	101	92	87	8	8	54	47	78
Llanfyllin W – – – – – –	39209	7466	195	155	113	82	9	9	68	87	40
Meifod – – – – – – –	62716	8375	173	99	88	85	3	11	46	44	86

G

XI.—MONMOUTHSHIRE AND WALES.—BIRTHS AND DEATHS, 1856.—*continued.*

No.	SUB-DISTRICTS.	Area in Statute Acres.	Population, 1851.	TOTAL BIRTHS.	TOTAL DEATHS.	BIRTHS. Including Illegitimate Births. Males.	BIRTHS. Including Illegitimate Births. Females.	BIRTHS. Illegitimate Births. Males.	BIRTHS. Illegitimate Births. Females.	DEATHS. Males.	DEATHS. Females.	Excess of Births over
	44.—NORTH WALES—*continued.*											
	FLINTSHIRE.											
	610.—HOLYWELL.											
1	Whitford	28302	8583	239	150	111	128	4	7	79	71	
2	Holywell *W*	22079	13342	355	240	200	155	9	5	110	130	
3	Flint	18145	8189	224	134	118	106	3	3	67	67	
4	Mold	20953	10933	333	211	166	167	11	6	122	89	
	DENBIGHSHIRE.											
	611.—WREXHAM.											
1	Hope	26903	9506	358	175	177	181	14	11	97	78	
2	Holt	20969	4607	120	66	64	62	6	7	36	40	
3	Ruabon	15966	11875	467	354	241	226	7	10	179	175	
4	Wrexham *W*	14754	14030	617	389	310	307	20	27	217	172	
	612.—RUTHIN.											
1	Llanarmon	18385	3360	101	55	46	55	4	3	27	28	
2	Ruthin *W*	9740	4066	117	100	57	60	6	5	43	57	
3	Llanelidan	13840	2818	41	34	18	23	2	–	18	16	
4	Gyffylliog	18923	1376	33	28	18	15	–	–	16	12	
5	Llanrhaiadr	21897	2678	58	41	30	28	2	1	18	23	
6	Llandyrnog	10068	1955	60	26	30	30	3	3	14	12	
	613.—ST. ASAPH.											
1	St. Asaph *W*	33589	10518	379	215	181	198	9	11	103	112	
2	Abergele	22145	6163	173	96	103	70	6	5	55	41	
3	Denbigh	38200	8607	221	196	122	99	8	5	81	115	
	614.—LLANRWST.											
1	Llanrwst *W*	40665	7083	183	128	88	95	8	7	70	58	
2	Bettws-y-coed	35118	2601	85	42	49	36	4	1	25	17	
3	Yspytty	24848	2795	97	51	54	43	3	4	26	25	
	MERIONETHSHIRE.											
	615.—CORWEN.											
1	Gwyddelwern	69921	5526	135	71	79	56	6	5	37	34	
2	Corwen *W*	53886	9892	245	179	126	119	4	11	94	85	
	616.—BALA.											
1	Bala *W*	58292	6736	163	93	88	75	8	8	43	50	
	617.—DOLGELLY.											
1	Talyllyn	73096	5053	153	88	72	61	6	–	47	41	
2	Barmouth	72147	7918	182	128	88	94	7	7	49	79	
	618.—FESTINIOG.											
1	Llanfihangel-y-Traethau *W*	31954	3609	123	79	64	59	6	8	38	41	
2	Festiniog	51353	6654	237	121	122	115	10	7	71	50	
3	Tremadoc	55407	5859	185	106	98	87	5	6	62	44	
	CARNARVONSHIRE.											
	619.—PWLLHELI.											
1	Criccieth	30734	5789	160	82	85	75	6	5	37	45	
2	Pwllheli *W*	23526	6837	203	139	111	92	15	13	65	74	
3	Aberdaron	20433	3967	105	51	64	41	5	3	31	20	
4	Nevin	18626	5195	144	93	75	69	5	6	49	44	
	620.—CARNARVON.											
1	Llandwrog	40556	8090	221	170	105	116	5	16	81	89	
2	Llanrug	29204	8683	321	157	165	156	7	11	85	72	
3	Carnarvon *W*	8676	10137	364	343	192	172	11	18	155	188	
4	Llanidan	19199	3536	84	58	46	38	2	4	28	30	
	621.—BANGOR.											
1	Beaumaris	51172	14059	379	245	183	196	10	9	115	130	
2	Bangor *W*	23643	12962	442	275	223	219	12	8	134	141	
3	Llanllechid	33465	7300	330	169	171	159	12	7	76	93	
	622.—CONWAY.											
1	Conway	11936	3127	111	60	58	53	3	3	37	23	
2	Creuddyn	24807	6565	233	121	114	119	13	9	57	64	
3	Llechwedd-Isaf	20328	1938	73	26	33	40	4	3	11	15	
	ANGLESEY.											
	623.—ANGLESEY.											
1	Llangefni	23259	5827	171	84	84	87	5	5	34	50	
2	Bryngwran	25738	6164	175	98	94	81	12	8	52	46	
3	Llandyfrydog	23384	5043	118	86	61	57	10	10	41	45	
4	Amlwch	13375	7691	230	152	125	105	7	5	68	84	
5	Llanddausaint	27758	5456	132	69	67	65	7	7	33	34	
6	Holyhead	9368	9351	320	185	180	140	4	7	117	68	

s ending March 31st, June 30th, September 30th, and December 31st, 1856—*continued.*

MALES.				FEMALES.					DIVISIONS AND REGISTRATION COUNTIES.*
ered in the Quarter ng the last day of			TOTAL.	TOTAL.	Registered in the Quarter ending the last day of				
June.	Sept.	Dec.			March.	June.	Sept.	Dec.	
									V.—SOUTH WESTERN.
71	67	60	269	239	67	52	58	62	WILSTHIRE
44	46	56	203	205	52	53	56	44	DORSETSHIRE.
130	100	125	481	465	127	120	102	116	DEVONSHIRE.
91	67	84	335	303	78	79	70	76	CORNWALL.
107	82	112	420	418	109	104	107	98	SOMERSETSHIRE.
									VI.—WEST MIDLAND.
103	101	92	409	394	104	113	88	89	GLOUCESTERSHIRE.
40	21	35	130	153	49	33	32	39	HEREFORDSHIRE.
87	103	85	370	365	101	90	88	86	SHROPSHIRE.
231	185	201	854	868	241	216	198	213	STAFFORDSHIRE.
72	65	74	290	300	64	83	79	74	WORCESTERSHIRE.
122	126	150	561	546	136	149	123	138	WARWICKSHIRE.
									VII.—NORTH MIDLAND.
87	63	89	332	358	100	104	72	82	LEICESTERSHIRE.
4	9	3	25	21	5	5	3	8	RUTLANDSHIRE.
133	126	133	535	527	140	127	119	141	LINCOLNSHIRE.
122	137	103	491	496	121	112	132	131	NOTTINGHAMSHIRE.
123	85	90	417	402	106	120	91	85	DERBYSHIRE.
									VIII.—NORTH WESTERN.
182	152	142	640	621	155	168	149	149	CHESHIRE.
805	704	743	2985	2893	737	770	675	711	LANCASHIRE.
									IX.—YORK.
473	471	442	1867	1785	446	453	456	430	WEST RIDING.
118	90	89	381	329	92	74	92	71	EAST RIDING (*with York*).
78	94	70	304	294	77	83	74	60	NORTH RIDING.
									X.—NORTHERN.
125	149	125	547	570	152	143	134	141	DURHAM.
120	97	138	471	423	114	102	91	116	NORTHUMBERLAND.
76	76	87	316	359	94	90	75	100	CUMBERLAND.
25	23	15	94	87	23	27	19	18	WESTMORLAND.
									XI.—WELSH.
49	39	47	185	198	58	43	53	44	MONMOUTHSHIRE.
196	177	161	746	746	200	219	149	178	SOUTH WALES.
120	87	128	474	482	135	123	106	118	NORTH WALES.

Sub-districts of London in which the principal Public Institutions are situated, &c.—*continued.*

Sub-districts.	Public Institutions.	Deaths in 1856.
9.—Pancras.		
2. Tottenham Court	*Workhouse belonging to the Strand Union, District* 13.	134
	University College Hospital	150
3. Gray's Inn Lane	Royal Free Hospital	52
5. Camden Town	Workhouse	328
10.—Islington.		
1. Islington West	Workhouse	102
	Small-pox Hospital	110
	Fever Hospital	270
	Pentonville Prison	–
	City House of Correction	2
2. Islington East	Infant Poor	7
11.—Hackney.		
1. Stoke Newington	Northumberland House Lunatic Asylum	1
3. West Hackney	Whitmore House Lunatic Asylum	–
4. Hackney	Workhouse	89
	Workhouse belonging to East London, District 17.	150
	German Hospital	55
5. South Hackney	Pembroke House Lunatic Asylum	5
CENTRAL DISTRICTS.		
12.—St. Giles.		
2. St. Giles South	Workhouse	267
	British Lying-in-Hospital { Women	–
	{ Children	1
13.—Strand.		
	Workhouse (*see Tottenham-court*, 9; 2.)	
3. St. Clement Danes	King's College Hospital	152
14.—Holborn.		
1. St. George the Martyr	Hospital for Sick Children	47
2. St. Andrew Eastern	Workhouse	210
15.—Clerkenwell.		
1. St. James Clerkenwell	Workhouse	128
	Middlesex House of Detention	2
2. Amwell, Clerkenwell	Middlesex House of Correction	30
16.—St. Luke.		
	Workhouse (*see Hoxton New Town*, 20; 3.)	
1. Old Street	St. Mark's Hospital	2
2. City-road	City of London Lying-in-Hospital { Women	7
	{ Children(a)	10
	St. Luke's Hospital for Lunatics	8
17.—East London.		
	Workhouse (*see Hackney*, 11; 4.)	
2. Cripplegate	Whitecross-street Prison	–
18.—West London.		
1. West London North	Workhouse	99
	St. Bartholomew's Hospital	525
	Newgate Prison	2
2. West London South	Bridewell	–
19.—London City.		
	Workhouse (*see Bow*, 25; 1. *and Mile End Old Town Lower*, 24; 4.)	
EAST DISTRICTS.		
20.—Shoreditch.		
2. St. Leonard	Hoxton House Lunatic Asylum	30
3. Hoxton New Town	*Workhouse belonging to the Parish of St. Luke, District* 16.	180
5. Haggerstone West	Workhouse	260
21.—Bethnal Green.		
2. The Green	Workhouse	251
	Bethnal House Lunatic Asylum	42
	City of London Hospital for Diseases of Chest	23
22.—Whitechapel.		
3. Mile End New Town	Workhouse	154
4. Whitechapel North	Workhouse	199
5. Whitechapel Church	London Hospital	297
7. Aldgate	Tower Hospital	–
23.—St. George-in-the-East.		
3. St. John	Workhouse	201
24.—Stepney.		
1. Shadwell	Workhouse	103
2. Ratcliff	Workhouse	33
4. Mile End Old Town Lower.	Workhouse	111
	Part of Workhouse belonging to the City of London, District 19.	15
	Portuguese Jews Hospital	6
5. Limehouse	Workhouse	14
25.—Poplar.		
1. Bow	*Part of Workhouse belonging to the City of London, District* 19.	115
	Grove Hall Lunatic Asylum	34
2. Poplar	Workhouse	21
SOUTH DISTRICTS.		
26.—St. Saviour Southwark.		
1. Christchurch	Workhouse	89
2. St. Saviour	Part of Guy's Hospital	5
	Part of St. Thomas's Hospital	73
27.—St. Olave Southwark.		
1. St. Olave	Part of Guy's Hospital	205
	Part of St. Thomas's Hospital	205
2. St. John Horsley-down.	Workhouse	69
28.—Bermondsey.		
2. St. Mary Magdalen	Workhouse	111
29.—St. George Southwark.		
2. Borough-road	Workhouse (*see also Lewisham Village*, 36; 4.)	183
	Queen's Prison	–
3. London-road	House of Occupations	1
	Bethlehem Lunatic Asylum	13
30.—Newington.		
1. Trinity, Newington	Surrey County Gaol	3
2. St. Peter Walworth	Workhouse	134
31.—Lambeth.		
2. Waterloo-road, 2d part	General Lying-in-Hospital, York-rd. { Women	7
	{ Children	14
4. Lambeth Church, 2d part.	Workhouse	261
7. Brixton	Effra Hall Lunatic Asylum	3
8. Norwood	Workhouse	26
32.—Wandsworth.		
1. Clapham	Retreat Lunatic Asylum	2
2. Battersea	Workhouse	26
	York House Lunatic Asylum	–
3. Wandsworth	Surrey House of Correction	9
	Surrey County Lunatic Asylum	165
33.—Camberwell.		
2. Camberwell	Workhouse	73
	Peckham House Lunatic Asylum	45
	Camberwell House Lunatic Asylum	44
34.—Rotherhithe.		
1. Rotherhithe	Workhouse	38
35.—Greenwich.		
3. Greenwich West	Dreadnought Hospital Ship for Seamen	117
4. Greenwich East	Workhouse	188
	Royal Hospital (*Greenwich Pensioners*)	238
	Naval School (*Boys*)	2
5. Woolwich Dockyard	Royal Marine Infirmary	21
6. Woolwich Arsenal	Royal Ordnance Hospital	109
	Unité Hospital Ship for Convicts	6
36.—Lewisham.		
4. Lewisham Village	Workhouse	43
	Workhouse for children belonging to St. George Southwark, District 29.	13

(a) About 380 children are born annually in the City of London Lying-in-Hospital.

ABSTRACT OF THE NUMBER

OF

BIRTHS,

OF

BIRTHS OF CHILDREN BORN OUT OF WEDLOCK,

AND OF

DEATHS,

REGISTERED IN EACH OF THE FOUR QUARTERS OF THE YEAR;

ALSO OF

DEATHS AT DIFFERENT AGES,

AND OF

CAUSES OF DEATH;

IN 1856.

Note.—The Number of Marriages *celebrated in each Quarter of the Year* 1856 *will be found stated in the Abstract of Marriages, Page* 2.

BIRTHS registered in England in the Four Quarters ending
(*Exclusive of*

No.	DIVISIONS AND REGISTRATION COUNTIES.	Area in Statute Acres.	Population, 1851.	MALES AND FEMALES. Total.	Registered in the Quarter ending the last day of March.	June.	Sept.	Dec.
	ENGLAND - -	37,324,915	17,927,609	657,453	169,250	173,263	157,462	157,478
	DIVISIONS.							
I.	LONDON - - - - - -	78,029	2,362,236	87430	23049	22222	21127	21032
II.	SOUTH EASTERN - - -	4,068,105	1,628,386	54458	14233	13871	12806	13548
III.	SOUTH MIDLAND - - -	3,201,290	1,234,332	41636	10778	10821	9928	10109
IV.	EASTERN - - - - - -	3,214,099	1,113,982	36497	9595	9739	8478	8685
V.	SOUTH WESTERN - - -	4,994,490	1,803,291	56385	14487	14995	13343	13560
VI.	WEST MIDLAND - - -	3,865,332	2,136,573	82778	21559	21954	19638	19627
VII.	NORTH MIDLAND - - -	3,540,797	1,215,501	43538	11195	11515	10340	10488
VIII.	NORTH WESTERN - - -	2,000,227	2,488,438	101053	25722	27491	24178	23662
IX.	YORK - - - - - - -	3,654,636	1,789,047	70848	17501	18821	17341	17185
X.	NORTHERN - - - -	3,492,322	969,126	40395	10407	10312	9994	9681
XI.	WELSH - - - - - -	5,218,588	1,186,697	42435	10724	11522	10299	9890
	I.—LONDON.							
	MIDDLESEX (*part of*) - - - - -	32,487	1,745,601	63171	16643	15901	15291	15336
	SURREY (*part of*) - - - - - - -	22,951	482,435	18409	4901	4798	4423	4287
	KENT (*part of*) - - - - - - -	22,591	134,200	5850	1505	1523	1413	1409
	II.—SOUTH EASTERN.							
1	**SURREY** (*extra-metropolitan*) - - -	476,191	202,521	6930	1866	1741	1663	1660
2	**KENT** (*extra-metropolitan*) - - - -	1,013,838	485,021	16596	4513	4120	3864	4099
3	**SUSSEX** - - - - - - - - - -	949,581	339,604	10989	2854	2828	2580	2727
4	**HAMPSHIRE** - - - - - - - -	1,060,778	402,016	13716	3488	3511	3204	3513
5	**BERKSHIRE** - - - - - - - -	564,717	199,224	6227	1512	1671	1495	1549
	III.—SOUTH MIDLAND.							
6	**MIDDLESEX** (*extra-metropolitan*) -	176,555	150,606	5044	1342	1221	1229	1252
7	**HERTFORDSHIRE** - - - - -	428,143	173,962	5557	1465	1432	1303	1357
8	**BUCKINGHAMSHIRE** - - - -	402,616	143,655	4670	1169	1264	1126	1111
9	**OXFORDSHIRE** - - - - - -	479,267	170,247	5545	1425	1439	1301	1380
10	**NORTHAMPTONSHIRE** - - - -	632,219	213,844	7855	2049	2085	1826	1895
11	**HUNTINGDONSHIRE** - - - -	205,365	60,319	2036	494	573	501	468
12	**BEDFORDSHIRE** - - - - - -	305,366	129,805	4681	1222	1150	1168	1141
13	**CAMBRIDGESHIRE** - - - - -	571,758	191,894	6248	1612	1657	1474	1505
	IV.—EASTERN.							
14	**ESSEX** - - - - - - - - - -	963,443	344,130	11682	3136	3087	2709	2750
15	**SUFFOLK** - - - - - - - - -	930,345	336,136	10960	2855	2969	2545	2591
16	**NORFOLK** - - - - - - - - -	1,300,311	433,716	13855	3604	3683	3224	3344

NOTE.—The *Registration Counties* comprise groups of entire Registration Districts, which Districts are generally Counties in which the greater part of

1st, June 30th, September 30th, and December 31st, 1856—*continued.*

MALES.				FEMALES.					DIVISIONS AND REGISTRATION COUNTIES.
ed in the Quarter the last day of			TOTAL.	TOTAL.	Registered in the Quarter ending the last day of				
ine.	Sept.	Dec.			March.	June.	Sept.	Dec.	
									V.—SOUTH WESTERN.
586	436	530	2126	2232	577	625	466	564	WILTSHIRE.
381	322	332	1452	1507	426	427	310	344	DORSETSHIRE.
1315	1130	1231	5069	5089	1374	1298	1141	1276	DEVONSHIRE.
878	793	893	3505	3361	914	856	744	847	CORNWALL.
1027	881	990	3964	4067	1130	1097	892	948	SOMERSETSHIRE.
									VI.—WEST MIDLAND.
1006	936	973	3979	4088	1111	1072	946	959	GLOUCESTERSHIRE.
263	235	234	1024	947	272	257	206	212	HEREFORDSHIRE.
607	518	541	2375	2191	652	595	457	487	SHROPSHIRE.
1137	1813	2128	8317	7519	2018	1926	1664	1911	STAFFORDSHIRE.
671	524	647	2534	2493	689	614	540	650	WORCESTERSHIRE.
1311	1217	1516	5450	5360	1340	1331	1219	1470	WARWICKSHIRE.
									VII.—NORTH MIDLAND.
584	565	610	2383	2317	604	601	527	585	LEICESTERSHIRE.
57	47	56	209	221	63	57	51	50	RUTLANDSHIRE.
850	810	860	3477	3264	830	862	767	805	LINCOLNSHIRE.
910	785	681	3219	3346	871	883	807	785	NOTTINGHAMSHIRE.
712	618	629	2723	2677	736	766	563	612	DERBYSHIRE.
									VIII.—NORTH WESTERN.
1150	1077	1167	4613	4562	1240	1168	1043	1111	CHESHIRE.
6994	6972	6936	28693	27356	7391	6723	6529	6713	LANCASHIRE.
									IX.—YORK.
4367	3606	4050	16225	15615	3946	4201	3491	3977	WEST RIDING.
632	674	672	2614	2429	571	614	585	659	EAST RIDING (*with York*).
437	404	416	1735	1787	478	456	411	442	NORTH RIDING.
									X.—NORTHERN.
1474	1284	1479	5745	5298	1445	1329	1207	1317	DURHAM.
911	829	832	3408	3178	835	819	742	782	NORTHUMBERLAND.
508	414	475	1981	1943	556	519	400	468	CUMBERLAND.
142	108	115	483	456	109	133	127	87	WESTMORLAND.
									XI.—WELSH.
566	531	485	2121	1721	462	461	358	440	MONMOUTHSHIRE.
1915	1636	1481	6892	6216	1767	1703	1320	1426	SOUTH WALES.
1088	866	879	3808	3863	1084	969	849	941	NORTH WALES.

BIRTHS registered in England in the Four Quarters ending

No.	DIVISIONS AND REGISTRATION COUNTIES.	Area in Statute Acres.	Population, 1851.	MALES AND FEMALES.				
				Total.	Registered in the Quarter ending the last day of			
					March.	June.	Sept.	Dec.
	V.—SOUTH WESTERN.							
17	WILTSHIRE	778,283	240,966	7615	1819	2068	1923	1805
18	DORSETSHIRE	615,783	177,095	5472	1412	1413	1310	1337
19	DEVONSHIRE	1,621,746	564,775	17014	4375	4479	3972	4188
20	CORNWALL	895,396	358,173	12417	3288	3352	2791	2986
21	SOMERSETSHIRE	1,083,282	462,282	13867	3593	3683	3347	3244
	VI.—WEST MIDLAND.							
22	GLOUCESTERSHIRE	716,045	419,514	13343	3412	3494	3316	3121
23	HEREFORDSHIRE	425,580	99,120	3032	820	764	710	738
24	SHROPSHIRE	924,676	249,504	7811	2050	2105	1870	1786
25	STAFFORDSHIRE	755,017	630,545	29542	7618	8066	6853	7005
26	WORCESTERSHIRE	434,076	258,733	9493	2426	2519	2286	2262
27	WARWICKSHIRE	609,938	479,157	19557	5233	5006	4593	4725
	VII.—NORTH MIDLAND.							
28	LEICESTERSHIRE	535,346	233,920	8293	2100	2250	1882	2061
29	RUTLANDSHIRE	107,728	24,272	736	186	212	161	177
30	LINCOLNSHIRE	1,739,312	400,236	13531	3548	3499	3187	3297
31	NOTTINGHAMSHIRE	599,791	294,380	11050	2815	2768	2765	2702
32	DERBYSHIRE	558,620	260,693	9928	2546	2786	2345	2251
	VIII.—NORTH WESTERN.							
33	CHESHIRE	680,836	421,137	15461	3897	4331	3728	3505
34	LANCASHIRE	1,319,391	2,067,301	85592	21825	23160	20450	20157
	IX.—YORK.							
35	WEST RIDING	1,705,912	1,344,082	54814	13579	14692	13265	13278
36	EAST RIDING (*with York*)	717,662	251,560	9244	2307	2399	2307	2231
37	NORTH RIDING	1,231,062	193,405	6790	1615	1730	1769	1676
	X.—NORTHERN.							
38	DURHAM	754,183	411,679	20681	5335	5244	5159	4943
39	NORTHUMBERLAND	1,249,299	303,568	11530	2955	2916	2837	2822
40	CUMBERLAND	1,001,273	195,492	6453	1677	1658	1589	1529
41	WESTMORLAND	487,567	58,387	1731	440	494	409	388
	XI.—WELSH.							
42	MONMOUTHSHIRE	432,906	177,130	7189	1786	1884	1809	1710
43	SOUTH WALES	2,816,599	607,456	22912	5807	6306	5560	5339
44	NORTH WALES	1,969,083	402,111	12334	3131	3432	2930	2841

rch 31st, June 30th, September 30th, and December 31st, 1856—*continued.*

MALES.					FEMALES.					DIVISIONS AND REGISTRATION COUNTIES.
Registered in the Quarter ending the last day of				TOTAL.	TOTAL.	Registered in the Quarter ending the last day of				
rch.	June.	Sept.	Dec.			March.	June.	Sept.	Dec.	
										V.—SOUTH WESTERN.
960	1057	1008	931	3976	3639	859	1011	915	854	WILTSHIRE.
719	769	670	689	2847	2625	693	644	640	648	DORSETSHIRE.
886	2326	1966	2192	8770	8244	2089	2153	2006	1996	DEVONSHIRE.
710	1743	1392	1539	6384	6033	1578	1609	1399	1447	CORNWALL.
851	1894	1667	1684	7096	6771	1742	1789	1680	1560	SOMERSETSHIRE.
										VI.—WEST MIDLAND.
854	1769	1703	1569	6795	6548	1658	1725	1613	1552	GLOUCESTERSHIRE.
419	394	358	351	1522	1510	401	370	352	387	HEREFORDSHIRE.
839	1102	952	892	3985	3826	1011	1003	918	894	SHROPSHIRE.
3736	4095	3475	3563	14969	14573	3782	3971	3378	3442	STAFFORDSHIRE.
1237	1280	1107	1183	4807	4686	1189	1239	1179	1079	WORCESTERSHIRE.
2386	2524	2307	2454	9971	9585	2547	2482	2286	2271	WARWICKSHIRE.
										VII.—NORTH MIDLAND.
1074	1153	981	1025	4233	4060	1026	1097	901	1036	LEICESTERSHIRE.
95	103	80	91	369	367	91	109	81	86	RUTLANDSHIRE.
1737	1804	1625	1617	6883	6648	1711	1695	1562	1680	LINCOLNSHIRE.
1456	1483	1422	1337	5698	5352	1359	1285	1343	1365	NOTTINGHAMSHIRE.
1330	1465	1173	1145	5113	4815	1216	1321	1172	1106	DERBYSHIRE.
										VIII.—NORTH WESTERN.
1929	2190	1945	1788	7952	7509	1868	2141	1783	1717	CHESHIRE.
10303	11701	10470	10275	43549	42043	10722	11459	9980	9882	LANCASHIRE.
										IX.—YORK.
6878	7487	6846	6760	28071	26743	6601	7205	6419	6518	WEST RIDING.
1180	1259	1207	1162	4808	4436	1127	1140	1100	1069	EAST RIDING (*with York*).
812	863	933	845	3453	3337	803	867	836	831	NORTH RIDING.
										X.—NORTHERN.
2540	2675	2646	2533	10594	10087	2595	2569	2513	2410	DURHAM.
1431	1549	1435	1472	5987	5543	1424	1367	1402	1350	NORTHUMBERLAND.
747	816	836	800	3299	3154	830	842	753	729	CUMBERLAND.
187	248	235	187	857	844	223	246	174	201	WESTMORLAND.
										XI.—WELSH.
929	980	930	866	3705	3484	857	904	879	844	MONMOUTHSHIRE.
2969	3144	2820	2728	11701	11211	2798	3062	2740	2611	SOUTH WALES.
1452	1764	1483	1463	6362	5972	1479	1668	1447	1378	NORTH WALES.

BIRTHS (included in the foregoing Table, pp. 86–89) of CHILDREN BORN OUT OF WEDLOCK and December 31st, 1856.

No.	DIVISIONS AND REGISTRATION COUNTIES.	Area in Statute Acres.	Population, 1851.	MALES AND FEMALES. Total.	Registered in the Quarter ending the last day of March.	June.	Sept.	Dec.
	ENGLAND	37,324,915	17,927,609	42,651	11,288	11,150	9,836	10,377
	DIVISIONS.							
I.	LONDON	78,029	2,362,236	3646	986	917	863	880
II.	SOUTH EASTERN	4,065,105	1,628,386	3262	865	844	752	801
III.	SOUTH MIDLAND	3,201,290	1,234,332	2725	753	736	569	667
IV.	EASTERN	3,214,099	1,113,982	3036	821	864	619	732
V.	SOUTH WESTERN	4,994,490	1,803,291	3338	899	851	755	833
VI.	WEST MIDLAND	3,865,332	2,136,573	5240	1416	1339	1209	1276
VII.	NORTH MIDLAND	3,540,797	1,215,501	3607	968	937	837	865
VIII.	NORTH WESTERN	2,000,227	2,488,438	7139	1789	1925	1680	1745
IX.	YORK	3,654,636	1,789,047	4960	1242	1279	1277	1162
X.	NORTHERN	3,492,322	969,126	2867	755	708	664	740
XI.	WELSH	5,218,588	1,186,697	2831	794	750	611	676
	I.—LONDON.							
	MIDDLESEX (*part of*)	32,487	1,745,601	2633	733	644	623	633
	SURREY (*part of*)	22,951	482,435	845	222	225	191	207
	KENT (*part of*)	22,591	134,200	168	31	48	49	40
	II.—SOUTH EASTERN.							
1	**SURREY** (*extra-metropolitan*)	476,191	202,521	326	78	88	83	77
2	**KENT** (*extra-metropolitan*)	1,013,838	485,021	981	257	254	219	251
3	**SUSSEX**	949,581	339,604	693	186	175	171	161
4	**HAMPSHIRE**	1,060,778	402,016	827	239	206	179	203
5	**BERKSHIRE**	564,717	199,224	435	105	121	100	109
	III.—SOUTH MIDLAND.							
6	**MIDDLESEX** (*extra-metropolitan*)	176,555	150,606	246	75	57	58	56
7	**HERTFORDSHIRE**	428,143	173,962	363	96	100	80	87
8	**BUCKINGHAMSHIRE**	402,616	143,655	314	76	92	70	76
9	**OXFORDSHIRE**	479,267	170,247	386	101	101	72	112
10	**NORTHAMPTONSHIRE**	632,219	213,844	477	136	127	101	113
11	**HUNTINGDONSHIRE**	205,366	60,319	115	34	36	22	23
12	**BEDFORDSHIRE**	305,366	129,805	370	96	109	79	86
13	**CAMBRIDGESHIRE**	571,758	191,894	454	139	114	87	114
	IV.—EASTERN.							
14	**ESSEX**	983,443	344,130	720	185	211	143	181
15	SUFFOLK	930,345	336,136	694	246	250	187	211
16	NORFOLK	1,300,311	433,716	1422	390	403	289	340

stered in England in the Four Quarters ending March 31st, June 30th, September 30th, *cluding of Still-born.*)

MALES.					FEMALES.					DIVISIONS AND REGISTRATION COUNTIES.
gistered in the Quarter ding the last day of				TOTAL.	TOTAL.	Registered in the Quarter ending the last day of				
th.	June.	Sept.	Dec.			March.	June.	Sept.	Dec.	
40	5,691	4,989	5,236	21,655	20,996	5,548	5,459	4,847	5,142	**ENGLAND AND WALES.**
										DIVISIONS.
65	491	443	453	1882	1764	491	426	420	427	LONDON.
35	447	381	399	1662	1600	430	397	371	402	SOUTH EASTERN.
88	390	307	339	1424	1301	355	356	262	328	SOUTH MIDLAND.
52	439	316	365	1552	1484	389	425	303	367	EASTERN.
85	443	362	437	1708	1630	433	408	393	396	SOUTH WESTERN.
71	655	601	637	2614	2636	695	684	608	639	WEST MIDLAND.
35	469	420	418	1803	1804	472	468	417	447	NORTH MIDLAND.
67	987	856	885	3625	3514	892	938	834	850	NORTH WESTERN.
27	669	655	601	2552	2408	615	610	622	561	YORK.
72	346	345	365	1428	1439	383	362	319	375	NORTHERN.
01	365	303	336	1405	1426	393	385	308	340	WELSH.
										I.—LONDON.
36	342	324	334	1356	1277	367	302	299	309	MIDDLESEX (*part of*).
16	119	95	107	437	408	106	106	96	100	SURREY (*part of*).
13	30	24	22	89	79	18	18	25	18	KENT (*part of*).
										II.—SOUTH EASTERN.
36	30	37	41	164	162	42	38	46	36	SURREY (*extra-metropolitan*).
38	128	102	124	486	496	125	126	117	127	KENT (*extra-metropolitan*).
99	105	91	81	376	317	87	70	80	80	SUSSEX.
19	103	109	100	431	396	120	103	70	103	HAMPSHIRE.
49	61	42	53	205	230	56	60	58	56	BERKSHIRE.
										III.—SOUTH MIDLAND.
42	31	30	27	130	116	33	26	28	29	MIDDLESEX (*extra-metropolitan*).
39	42	45	50	196	167	37	58	35	37	HERTFORDSHIRE.
41	50	28	38	157	157	35	42	42	38	BUCKINGHAMSHIRE.
80	56	43	57	206	180	51	45	29	55	OXFORDSHIRE.
70	67	60	63	260	217	66	60	41	50	NORTHAMPTONSHIRE.
18	21	12	10	61	54	16	15	10	13	HUNTINGDONSHIRE.
43	59	42	45	189	181	53	50	37	41	BEDFORDSHIRE.
75	54	47	49	225	229	64	60	40	65	CAMBRIDGESHIRE.
										IV.—EASTERN.
84	91	74	95	344	376	101	120	69	86	ESSEX.
126	141	100	100	467	427	120	109	87	111	SUFFOLK
323	207	142	170	741	681	168	196	147	170	NORFOLK.

BIRTHS of CHILDREN BORN OUT OF WEDLOCK registered in England in the Four

No.	DIVISIONS AND REGISTRATION COUNTIES.	Area in Statute Acres.	Population, 1851.	MALES AND FEMALES.				
				Total.	Registered in the Quarter ending the last day of			
					March.	June.	Sept.	Dec.
	V.—SOUTH WESTERN.							
17	WILTSHIRE	778,283	240,966	508	138	123	125	122
18	DORSETSHIRE	615,783	177,095	408	109	97	102	100
19	DEVONSHIRE	1,621,746	564,775	946	253	250	202	241
20	CORNWALL	895,396	358,173	638	171	170	137	160
21	SOMERSETSHIRE	1,083,282	462,282	838	228	211	189	210
	VI.—WEST MIDLAND.							
22	GLOUCESTERSHIRE	716,045	419,514	803	217	216	189	181
23	HEREFORDSHIRE	425,580	99,120	283	83	73	53	74
24	SHROPSHIRE	924,676	249,504	735	196	177	191	171
25	STAFFORDSHIRE	755,017	630,545	1722	478	447	383	414
26	WORCESTERSHIRE	434,076	258,733	590	143	155	144	148
27	WARWICKSHIRE	609,938	479,157	1107	299	271	249	288
	VII.—NORTH MIDLAND.							
28	LEICESTERSHIRE	535,346	235,920	690	193	191	135	171
29	RUTLANDSHIRE	107,728	24,272	46	14	9	12	11
30	LINCOLNSHIRE	1,739,312	400,236	1062	283	260	245	274
31	NOTTINGHAMSHIRE	559,791	294,380	990	253	234	269	234
32	DERBYSHIRE	558,620	260,693	819	225	243	176	175
	VIII.—NORTH WESTERN.							
33	CHESHIRE	680,836	421,137	1261	319	350	301	291
34	LANCASHIRE	1,319,391	2,067,301	5678	1470	1575	1379	1454
	IX.—YORK.							
35	WEST RIDING	1,705,912	1,344,082	3652	927	926	927	872
36	EAST RIDING (*with York*)	717,662	251,560	710	176	192	182	160
37	NORTH RIDING	1,231,002	193,405	598	139	161	168	130
	X.—NORTHERN.							
38	DURHAM	754,183	411,679	1117	300	268	283	266
39	NORTHUMBERLAND	1,249,299	303,568	894	230	222	188	254
40	CUMBERLAND	1,001,273	195,492	675	171	166	151	187
41	WESTMORLAND	487,567	58,387	181	54	52	42	33
	XI.—WELSH.							
42	MONMOUTHSHIRE	432,906	177,130	383	108	92	92	91
43	SOUTH WALES	2,816,599	607,456	1492	412	415	326	339
44	NORTH WALES	1,969,083	402,111	956	274	243	193	246

Quarters ending March 31st, June 30th, September 30th, and December 31st, 1856—*continued.*

MALES.					FEMALES.					DIVISIONS AND REGISTRATION COUNTIES. *
Registered in the Quarter ending the last day of				Total.	Total.	Registered in the Quarter ending the last day of				
March.	June.	Sept.	Dec.			March.	June.	Sept.	Dec.	
										V.—SOUTH WESTERN.
71	71	67	60	269	239	67	52	58	62	WILSTHIRE
37	44	46	56	203	205	52	53	56	44	DORSETSHIRE.
126	130	100	125	481	465	127	120	102	116	DEVONSHIRE.
93	91	67	84	335	303	78	79	70	76	CORNWALL.
119	107	82	112	420	418	109	104	107	98	SOMERSETSHIRE.
										VI.—WEST MIDLAND.
113	103	101	92	409	394	104	113	88	89	GLOUCESTERSHIRE.
34	40	21	35	130	153	49	33	32	39	HEREFORDSHIRE.
98	87	103	85	370	365	101	90	88	86	SHROPSHIRE.
237	231	185	201	854	868	241	216	198	213	STAFFORDSHIRE.
79	72	65	74	290	300	64	83	79	74	WORCESTERSHIRE.
163	122	126	150	561	546	136	149	123	138	WARWICKSHIRE.
										VII.—NORTH MIDLAND.
93	87	63	89	332	358	100	104	72	82	LEICESTERSHIRE.
9	4	9	3	25	21	5	5	3	8	RUTLANDSHIRE.
143	133	126	133	535	527	140	127	119	141	LINCOLNSHIRE.
132	122	137	103	494	496	121	112	132	131	NOTTINGHAMSHIRE.
119	123	85	90	417	402	106	120	91	85	DERBYSHIRE.
										VIII.—NORTH WESTERN.
164	182	152	142	640	621	155	168	149	149	CHESHIRE.
733	805	704	743	2985	2893	737	770	675	711	LANCASHIRE.
										IX.—YORK.
481	473	471	442	1867	1785	446	453	456	430	WEST RIDING.
84	118	90	89	381	329	92	74	92	71	EAST RIDING (*with York*).
62	78	94	70	304	294	77	83	74	60	NORTH RIDING.
										X.—NORTHERN.
148	125	149	125	547	570	152	143	134	141	DURHAM.
116	120	97	138	471	423	114	102	91	116	NORTHUMBERLAND.
77	76	76	87	316	359	94	90	75	100	CUMBERLAND.
31	25	23	15	94	87	23	27	19	18	WESTMORLAND.
										XI.—WELSH.
50	49	39	47	185	198	58	43	53	44	MONMOUTHSHIRE.
212	196	177	161	746	746	200	219	149	178	SOUTH WALES.
139	120	87	128	474	482	135	123	106	118	NORTH WALES.

DEATHS registered in England in the Four Quarters ending

	DIVISIONS AND REGISTRATION COUNTIES.	Area in Statute Acres.	Population, 1851.	MALES AND FEMALES.				
				Total.	Registered in the Quarter ending the last day of			
					March	June.	Sept.	Dec.
	ENGLAND	37,324,915	17,927,609	390,506	103,014	100,099	91,155	96,238
No.	DIVISIONS.							
I.	LONDON	78,029	2,362,236	57274	14534	14093	14341	14306
II.	SOUTH EASTERN	4,065,105	1,628,386	32385	8363	8127	7878	8017
III.	SOUTH MIDLAND	3,201,290	1,234,332	23928	6205	6283	5841	5899
IV.	EASTERN	3,214,099	1,113,982	21602	5546	5735	5101	5220
V.	SOUTH WESTERN	4,994,490	1,803,291	32372	8820	8490	7117	7945
VI.	WEST MIDLAND	3,865,332	2,136,573	46277	12484	11790	10275	11728
VII.	NORTH MIDLAND	3,540,797	1,215,501	23836	6341	6282	5540	5673
VIII.	NORTH WESTERN	2,000,227	2,488,438	65224	17641	16035	15621	15927
IX.	YORK	3,654,636	1,789,047	40405	10312	10707	9170	10216
X.	NORTHERN	3,492,322	969,126	22492	5991	5835	5111	5335
XI.	WELSH	5,218,588	1,186,697	24711	6777	6722	5560	5652
	I.—LONDON.							
	MIDDLESEX (*part of*)	32,487	1,745,601	42144	10745	10336	10388	10675
	SURREY (*part of*)	22,951	482,435	11412	2789	2760	2979	2884
	KENT (*part of*)	22,591	134,200	3718	1000	997	874	847
	II.—SOUTH EASTERN.							
1	**SURREY** (*extra-metropolitan*)	476,191	202,321	4191	1068	987	1076	1060
2	**KENT** (*extra-metropolitan*)	1,013,838	485,021	9999	2528	2558	2473	2440
3	**SUSSEX**	949,581	339,604	6164	1628	1576	1409	1551
4	**HAMPSHIRE**	1,060,778	402,016	8264	2119	2090	2027	2028
5	**BERKSHIRE**	564,717	199,224	3767	1020	916	893	938
	III.—SOUTH MIDLAND.							
6	**MIDDLESEX** (*extra-metropolitan*)	176,655	150,606	3201	783	827	863	728
7	**HERTFORDSHIRE**	428,143	173,962	3197	852	813	731	901
8	**BUCKINGHAMSHIRE**	402,616	143,655	2792	736	664	660	732
9	**OXFORDSHIRE**	479,267	170,247	3031	794	839	622	776
10	**NORTHAMPTONSHIRE**	632,219	213,844	4340	1124	1206	990	1020
11	**HUNTINGDONSHIRE**	205,366	60,319	1108	247	314	274	273
12	**BEDFORDSHIRE**	305,366	129,805	2685	715	710	562	698
13	**CAMBRIDGESHIRE**	571,758	191,894	3574	954	910	829	881
	IV.—EASTERN.							
14	**ESSEX**	983,443	344,130	6852	1720	1805	1662	1665
15	**SUFFOLK**	930,345	336,136	6546	1752	1770	1489	1535
16	**NORFOLK**	1,300,311	433,716	8204	2074	2160	1950	2020

March 31st, June 30th, September 30th, and December 31st, 1856.

MALES.					FEMALES.					DIVISIONS AND REGISTRATION COUNTIES.
Registered in the Quarter ending the last day of				TOTAL.	TOTAL.	Registered in the Quarter ending the last day of				
March.	June.	Sept.	Dec.			March.	June.	Sept.	Dec.	
12,365	50,983	46,691	48,636	198,675	191,631	50,449	49,116	44,464	47,602	**ENGLAND AND WALES.**
										DIVISIONS.
7390	7213	7224	7259	29076	28198	7154	6880	7017	7147	LONDON.
4429	4316	4128	4073	16937	15448	3943	3811	3750	3944	SOUTH EASTERN.
3093	3114	2787	2887	11881	12047	3112	3169	2754	3012	SOUTH MIDLAND.
2797	2861	2520	2589	10767	10835	2749	2874	2581	2631	EASTERN.
4289	4187	3564	3966	16116	16256	4421	4303	3553	3979	SOUTH WESTERN.
6462	5995	5243	6039	23679	22598	6082	5795	5032	5689	WEST MIDLAND.
3287	3113	2825	2836	12011	11825	3104	3169	2715	2837	NORTH MIDLAND.
9010	8144	8049	8103	33306	31918	8631	7891	7572	7824	NORTH WESTERN.
5317	5436	4683	5138	20574	19831	4996	5271	4487	5078	YORK.
3048	3035	2635	2901	11617	10675	2945	2800	2476	2654	NORTHERN.
3464	3569	3033	2845	12911	11800	3313	3153	2527	2807	WELSH.
										I.—LONDON.
5403	5256	5211	5337	21207	20937	5342	5080	5177	5338	MIDDLESEX (*part of*).
1396	1408	1502	1453	5761	5651	1391	1352	1477	1431	SURREY (*part of*).
579	549	511	469	2108	1610	421	448	363	378	KENT (*part of*).
										II.—SOUTH EASTERN.
586	522	541	555	2206	1985	480	465	535	505	SURREY (*extra-metropolitan*).
1278	1283	1319	1209	5289	4710	1150	1175	1154	1231	KENT (*extra-metropolitan*).
818	829	718	788	3153	3011	810	747	691	763	SUSSEX.
1221	1117	1104	1023	4375	3889	988	973	923	1005	HAMPSHIRE.
526	455	446	498	1914	1853	515	451	447	440	BERKSHIRE.
										III.—SOUTH MIDLAND.
391	422	425	375	1613	1588	392	405	438	353	MIDDLESEX (*extra-metropolitan*).
421	397	381	373	1572	1625	431	416	350	428	HERTFORDSHIRE.
373	327	332	353	1385	1407	363	337	328	379	BUCKINGHAMSHIRE.
394	417	313	376	1470	1561	430	422	319	390	OXFORDSHIRE.
546	574	515	486	2121	2219	578	632	475	534	NORTHAMPTONSHIRE.
129	169	130	141	569	539	118	145	144	132	HUNTINGDONSHIRE.
360	340	271	344	1315	1370	355	370	291	354	BEDFORDSHIRE.
509	468	420	439	1836	1738	445	442	409	442	CAMBRIDGESHIRE.
										IV.—EASTERN.
896	899	818	863	3478	3374	822	906	844	802	ESSEX.
849	873	731	756	3208	3338	903	898	758	779	SUFFOLK.
1080	1090	971	970	4081	4123	1024	1070	979	1050	NORFOLK.

DEATHS registered in England in the Four Quarters ending

No.	DIVISIONS AND REGISTRATION COUNTIES.	Area in Statute Acres.	Population, 1851.	MALES AND FEMALES. Total.	Registered in the Quarter ending the last day of March.	June.	Sept.	Dec.
	V.—SOUTH WESTERN.							
17	WILTSHIRE	778,283	240,966	4358	1151	1211	902	1094
18	DORSETSHIRE	615,783	177,095	2959	853	808	632	666
19	DEVONSHIRE	1,621,746	564,775	10158	2767	2613	2271	2507
20	CORNWALL	895,396	358,173	6866	1853	1734	1539	1740
21	SOMERSETSHIRE	1,083,282	462,282	8031	2196	2124	1773	1938
	VI.—WEST MIDLAND.							
22	GLOUCESTERSHIRE	716,045	419,514	8067	2175	2078	1882	1932
23	HEREFORDSHIRE	425,580	99,120	1971	564	520	441	446
24	SHROPSHIRE	924,676	249,504	4566	1361	1202	975	1028
25	STAFFORDSHIRE	755,017	630,545	15836	4257	4063	3477	4039
26	WORCESTERSHIRE	434,076	258,733	5027	1381	1285	1064	1297
27	WARWICKSHIRE	609,938	479,157	10810	2746	2642	2436	2986
	VII.—NORTH MIDLAND.							
28	LEICESTERSHIRE	535,346	235,920	4700	1228	1185	1092	1195
29	RUTLANDSHIRE	107,728	24,272	430	112	114	98	106
30	LINCOLNSHIRE	1,739,312	400,236	6741	1787	1712	1577	1665
31	NOTTINGHAMSHIRE	599,791	294,380	6565	1714	1793	1592	1466
32	DERBYSHIRE	558,620	260,093	5400	1500	1478	1181	1241
	VIII.—NORTH WESTERN.							
33	CHESHIRE	680,836	421,137	9175	2459	2318	2120	2278
34	LANCASHIRE	1,319,391	2,067,301	56049	15182	13717	13501	13649
	IX.—YORK.							
35	WEST RIDING	1,705,912	1,344,082	31840	8149	8568	7096	8027
36	EAST RIDING (*with York*)	717,662	251,560	5043	1207	1246	1259	1331
37	NORTH RIDING	1,231,062	193,405	3522	956	893	815	858
	X.—NORTHERN.							
38	DURHAM	754,183	411,679	11043	2953	2803	2491	2796
39	NORTHUMBERLAND	1,249,299	303,568	6586	1671	1730	1571	1614
40	CUMBERLAND	1,001,273	195,492	3924	1140	1027	814	943
41	WESTMORLAND	487,567	58,387	939	227	275	235	202
	XI.—WELSH.							
42	MONMOUTHSHIRE	432,906	177,130	3842	1001	1027	889	925
43	SOUTH WALES	2,816,599	607,456	13108	3627	3618	2936	2907
44	NORTH WALES	1,969,083	402,111	7761	2149	2077	1715	1820

March 31st, June 30th, September 30th, and December 31st, 1856—*continued.*

MALES.					FEMALES.					DIVISIONS AND REGISTRATION COUNTIES.
Registered in the Quarter ending the last day of				TOTAL.	TOTAL.	Registered in the Quarter ending the last day of				
March.	June.	Sept.	Dec.			March.	June.	Sept.	Dec.	
										V.—SOUTH WESTERN.
574	586	436	530	2126	2232	577	625	466	564	WILTSHIRE.
427	381	322	322	1452	1507	426	427	310	344	DORSETSHIRE.
1288	1315	1130	1231	5069	5099	1374	1298	1141	1276	DEVONSHIRE.
989	878	795	893	3506	3361	914	856	744	847	CORNWALL.
1066	1027	881	990	3964	4067	1130	1097	892	948	SOMERSETSHIRE.
										VI.—WEST MIDLAND.
1004	1006	936	973	3979	4088	1111	1072	946	959	GLOUCESTERSHIRE.
288	263	235	234	1024	947	272	257	206	212	HEREFORDSHIRE.
749	607	518	541	2375	2191	652	595	457	487	SHROPSHIRE.
2289	2137	1813	2128	8317	7519	2018	1926	1664	1911	STAFFORDSHIRE.
698	671	524	647	2534	2493	689	614	540	650	WORCESTERSHIRE.
1496	1311	1217	1516	5450	5360	1340	1331	1219	1470	WARWICKSHIRE.
										VII.—NORTH MIDLAND.
634	584	565	610	2393	2317	604	601	527	585	LEICESTERSHIRE.
49	57	47	56	209	221	63	57	51	50	RUTLANDSHIRE.
887	850	810	860	3477	3264	830	862	767	805	LINCOLNSHIRE.
843	910	785	681	3219	3346	871	883	807	785	NOTTINGHAMSHIRE.
764	712	618	629	2723	2677	736	766	563	612	DERBYSHIRE.
										VIII.—NORTH WESTERN.
1219	1180	1077	1167	4643	4562	1240	1168	1043	1111	CHESHIRE.
7791	6994	6972	6936	29693	27356	7391	6723	6529	6713	LANCASHIRE.
										IX.—YORK.
4268	4267	3606	4050	16225	15615	3946	4201	3491	3977	WEST RIDING.
626	622	674	672	2614	2429	571	614	585	659	EAST RIDING (*with York*).
478	437	404	416	1735	1787	478	456	411	442	NORTH RIDING.
										X.—NORTHERN.
1468	1474	1284	1479	5745	5298	1445	1329	1267	1317	DURHAM.
886	911	829	832	3408	3178	835	819	742	782	NORTHUMBERLAND.
394	508	414	475	1981	1943	556	519	400	468	CUMBERLAND.
118	142	108	115	483	456	109	133	127	87	WESTMORLAND.
										XI.—WELSH.
539	566	531	485	2121	1721	462	461	358	440	MONMOUTHSHIRE.
1969	1915	1636	1481	6892	6216	1767	1703	1320	1426	SOUTH WALES.
1065	1088	866	879	3898	3863	1084	989	849	941	NORTH WALES.

ENGLAND. DEATHS at different Ages Registered in the Year 1856 — in the DIVISIONS REGISTRATION COUNTIES.

No.	DIVISIONS AND REGISTRATION COUNTIES.	MALES. TOTAL BIRTHS.	TOTAL DEATHS.	AGES AT DEATH. Under 1 Year.	1	2	3	4	Under 5 Years	5–	10–	15–	25–	35–	45–	55–	65–
	ENGLAND † -	335,141	198,875	32,598	16,068	7750	5152	3703	65,280	8031	4619	12,882	12,387	12,721	13,223	15,258	17,389
	DIVISIONS.																
I.	LONDON † - - - -	44410	29076	7249	2774	1406	818	525	12772	1013	498	1543	2056	2438	2470	2415	2298
II.	SOUTH EASTERN -	27591	16937	3718	1056	532	394	282	5982	702	367	1362	1294	1207	1115	1317	1734
III.	SOUTH MIDLAND -	21109	11881	3276	797	359	266	168	4866	462	286	753	653	736	717	885	1218
IV.	EASTERN - - - -	18645	10767	2862	662	300	237	221	4282	523	254	697	546	587	629	886	1045
V.	SOUTH WESTERN -	29073	16116	3501	984	523	444	323	5775	700	417	1025	947	971	996	1442	1829
VI.	WEST MIDLAND - -	42049	23679	6637	1948	951	571	400	10507	905	505	1297	1383	1389	1587	1882	2679
VII.	NORTH MIDLAND -	22296	12011	3556	798	351	227	165	5027	366	294	678	694	626	700	948	1357
VIII.	NORTH WESTERN -	51501	33306	9635	3457	1630	967	744	16433	1441	778	2168	1986	2216	2286	2235	2127
IX.	YORK - - - - -	36332	20574	6118	1771	730	521	365	9505	755	494	1387	1199	1156	1226	1520	1763
X.	NORTHERN - - -	20767	11617	3040	989	498	382	285	5194	578	302	804	719	663	709	789	910
XI.	WELSH - - - -	21768	12911	3006	902	479	325	225	4937	586	424	1168	910	730	788	939	1110
	I.—LONDON.																
	MIDDLESEX (*part of*)	32067	21207	5348	2004	1034	618	389	9453	740	367	1016	1470	1802	1845	1770	1634
	SURREY (*part of*) - -	9357	5761	1443	551	268	156	111	2529	196	100	336	396	495	501	495	425
	KENT (*part of*) - - -	2986	2108	458	139	104	44	25	790	77	31	191	190	141	126	145	214
	II.—SOUTH EASTERN.																
1	**SURREY** (*extra-metrop.*)	3463	2206	462	113	56	49	32	712	99	48	197	166	153	154	184	280
2	**KENT** (*extra-metropolitan*)	8336	5289	1248	393	192	114	92	2039	219	124	409	381	362	343	386	439
3	**SUSSEX** - - - -	5656	3153	679	196	96	79	56	1106	119	61	253	227	209	203	242	376
4	**HAMPSHIRE** - - -	7011	4375	923	255	142	113	72	1505	180	93	391	395	343	283	344	493
5	**BERKSHIRE** - - -	3125	1914	406	99	46	39	30	620	85	41	112	125	140	132	161	226
	III.—SOUTH MIDLAND.																
6	**MIDDLESEX** (*ex.-met.*)	2556	1613	365	109	41	36	31	582	62	24	114	93	154	151	121	158
7	**HERTFORDSHIRE** -	2862	1572	415	91	51	31	18	606	70	39	85	85	88	89	119	194
8	**BUCKINGHAMSHIR.**	2312	1385	385	100	43	29	14	571	44	35	98	74	62	69	109	145
9	**OXFORDSHIRE** - -	2815	1470	363	79	29	26	14	511	42	34	98	84	83	103	129	169
0	**NORTHAMPTONSH.**	4009	2121	658	143	67	54	33	955	71	57	115	125	120	111	148	211
11	**HUNTINGDONSHIR.**	1031	569	167	42	27	17	7	260	17	10	41	27	35	55	35	59
12	**BEDFORDSHIRE** -	2368	1315	384	94	47	39	21	585	66	36	81	71	82	71	88	125
13	**CAMBRIDGESHIRE**	3162	1836	539	139	54	34	30	796	90	51	121	92	112	88	136	177
	IV.—EASTERN.																
14	**ESSEX** - - - - -	5962	3478	815	212	121	77	74	1299	171	81	253	213	215	221	296	356
15	**SUFFOLK** - - - -	3549	3208	856	229	93	79	71	1328	163	75	182	149	167	183	243	313
16	**NORFOLK** - - - -	7134	4081	1191	221	86	81	76	1655	189	98	262	184	205	225	347	374

* *This column includes* the deaths of 27 males aged 100 years and upwards: namely, 14 aged 100, 2 aged 101, 5 aged 102, 2 aged 2 aged 104, and 2 aged 107 years.

† *The Causes of Death* in England and in London, in combination with the Ages at Death, are given at pp.

ND. DEATHS at different Ages Registered in the Year 1856—in the DIVISIONS and REGISTRATION COUNTIES.

IONS D COUNTIES.	FEMALES.																	
	TOTAL BIRTHS.	TOTAL DEATHS.	AGES AT DEATH.															
			Under 1 Year.	1	2	3	4	Under 5 Years	5—	10—	15—	25—	35—	45—	55—	65—	75—	85—	* 95 & upwards.
LAND -	321,912	191,631	41,809	15,335	7737	5191	3715	73,787	8134	4524	13,772	13,984	13,140	11,801	14,093	17,697	18,026	4706	* 365
ISIONS.																			
- - - -	43020	28198	5881	2694	1395	816	570	11356	1085	419	1555	2101	2233	2073	2435	2543	1859	504	35
ASTERN -	26867	15448	2884	932	510	347	293	4966	694	440	1231	1206	1178	994	1189	1396	1443	482	29
IDLAND -	20527	12047	2521	727	378	278	191	4095	485	333	954	852	838	706	903	1273	1233	359	16
N - - - -	17852	10835	2270	599	311	212	209	3601	516	359	890	768	684	629	782	1055	1109	415	47
WESTERN -	27312	16256	2737	954	555	424	319	4989	749	423	1108	1118	1045	949	1306	1900	2026	599	44
IDLAND -	40729	22598	5387	1849	920	596	436	9178	875	521	1541	1534	1446	1325	1561	2066	1930	570	51
MIDLAND -	21242	11825	2703	767	369	253	169	4351	407	274	979	899	799	649	858	1183	1076	832	18
WESTERN -	49552	31918	7768	3273	1577	1063	662	14343	1351	707	2394	2449	2252	2097	2144	2309	1497	349	26
- - - -	34516	19831	4848	1706	790	534	370	8248	768	452	1503	1483	1269	1091	1442	1765	1424	365	21
RN - - -	19628	10875	2416	991	477	359	297	4540	561	247	726	722	656	652	684	908	883	268	25
- - - -	20667	11800	2304	843	455	309	209	4120	643	369	891	852	740	686	791	1099	1146	463	50
ONDON.																			
SEX (*part of*)	31104	20037	4304	2022	970	609	432	8337	823	362	1151	1566	1661	1600	1864	1877	1378	355	23
(*part of*) - -	9032	5651	1193	521	339	158	102	2313	196	94	322	443	446	372	465	507	363	118	12
art of) - -	2864	1610	384	151	86	49	36	706	66	23	82	92	126	101	106	159	118	31	-
H EASTERN.																			
(*extra-metrop.*)	3467	1985	387	122	69	34	36	648	102	58	129	149	171	138	165	201	159	61	4
tra-metropolitan)	8260	4710	945	305	166	143	91	1650	209	110	354	349	351	301	355	456	440	131	4
- - - - -	5333	3011	529	168	84	56	51	892	119	99	275	235	248	193	236	316	282	108	6
HIRE - - -	6705	3889	683	242	125	83	80	1215	180	122	320	324	274	250	294	412	373	114	11
HIRE - - -	3102	1855	338	95	62	31	35	561	84	51	153	149	134	112	139	209	189	68	4
TH MIDLAND.																			
SEX (*ex.-met.*)	2488	1588	305	102	57	30	26	520	61	42	92	103	131	109	128	190	108	41	3
ORDSHIRE -	2695	1625	304	92	48	38	27	509	72	50	121	106	123	93	133	194	163	56	3
GHAMSHIR.	2358	1407	291	77	49	20	12	449	41	33	104	110	89	78	108	177	174	42	2
DSHIRE - -	2730	1561	293	96	30	33	26	478	38	44	130	116	117	108	116	174	186	53	1
AMPTONSH.	3852	2219	529	124	64	61	32	810	79	50	188	154	154	122	160	231	209	61	1
NGDONSHIR.	1005	559	125	34	16	9	8	192	25	18	57	24	33	23	37	49	59	21	1
RDSHIRE -	2313	1370	276	86	57	40	22	481	84	43	108	126	82	92	96	115	113	29	1
IDGESHIRE	3086	1738	398	116	57	47	38	656	85	53	154	111	109	81	125	143	161	56	4
EASTERN.																			
- - - - -	5729	3374	644	213	105	75	63	1100	193	121	278	248	239	219	244	335	298	88	11
K - - - -	5411	3338	716	181	102	63	71	1133	129	96	285	249	186	180	239	328	350	147	16
K - - - -	6721	4123	910	265	104	74	75	1368	194	122	327	271	259	230	299	392	461	180	20

umn includes the deaths of 49 females aged 100 years and upwards; namely, 17 aged 100, 9 aged 101, 6 aged 102, 4 aged 103, 6 aged 104, 3 aged 105, 2 aged 106, 1 aged 107, and 1 aged 110 years.

ENGLAND. DEATHS at different Ages Registered in the Year 1856—in the DIVISIONS and REGISTER COUNTIES *continued*.

No.	DIVISIONS AND REGISTRATION COUNTIES.	MALES.															
		TOTAL BIRTHS.	TOTAL DEATHS.	AGES AT DEATH.													
				Under 1 Year.	1	2	3	4	Under 5 Years	5–	10–	15–	25–	35–	45–	55–	65–	75–
	V.—SOUTH WESTERN.																
17	WILTSHIRE	3976	2120	487	123	46	48	27	731	78	52	132	146	137	123	209	242	21
18	DORSETSHIRE	2847	1452	324	82	37	37	30	510	51	27	93	89	99	94	133	162	12
19	DEVONSHIRE	8770	5069	969	280	195	153	99	1696	248	134	349	320	322	301	457	599	48
20	CORNWALL	6384	3503	825	235	139	109	94	1402	166	109	245	171	187	206	294	348	29
21	SOMERSETSHIRE	7006	3904	896	264	106	97	73	1436	157	95	204	221	226	272	349	478	39
	VI.—WEST MIDLAND.																	
22	GLOUCESTERSHIRE	6705	3979	1023	242	127	80	48	1520	153	74	222	251	253	274	378	387	34
23	HEREFORDSHIRE	1522	1024	181	48	30	17	10	289	43	21	53	67	58	75	111	150	13
24	SHROPSHIRE	3085	2375	558	139	61	38	31	827	84	54	154	146	136	161	206	285	26
25	STAFFORDSHIRE	14969	8317	2393	855	378	214	164	4204	330	205	467	500	438	515	578	556	42
26	WORCESTERSHIRE	4807	2534	669	195	101	56	47	1068	86	45	136	115	158	158	219	251	23
27	WARWICKSHIRE	9071	5450	1615	469	254	166	97	2599	209	106	265	304	344	404	520	440	36
	VII.—NORTH MIDLAND.																	
28	LEICESTERSHIRE	4233	2383	711	168	73	45	30	1025	75	53	112	133	102	129	174	263	25
29	RUTLANDSHIRE	369	209	54	10	5	2	* 2	73	5	4	7	13	13	11	25	19	2
30	LINCOLNSHIRE	6883	3477	996	166	73	48	48	1331	111	64	206	211	203	201	260	365	37
31	NOTTINGHAMSHIRE	5698	3219	1048	248	122	79	53	1550	83	72	165	154	161	169	241	319	25
32	DERBYSHIRE	5113	2723	747	136	78	55	32	1048	92	81	188	181	147	190	248	291	23
	VIII.—NORTH WESTERN.																	
33	CHESHIRE	7932	4613	1244	300	168	80	85	1937	166	118	311	259	329	315	397	437	30
34	LANCASHIRE	43349	28693	8391	3097	1462	887	659	14496	1275	660	1857	1727	1887	1971	1868	1650	1064
	IX.—YORK.																	
35	WEST RIDING	28071	16225	4844	1522	619	438	300	7723	601	412	1109	920	929	975	1184	1331	86
36	EAST RIDING (*with York*)	4808	2114	840	150	69	54	32	1145	94	46	171	169	154	152	192	242	21
37	NORTH RIDING	5453	1735	434	99	42	29	33	637	60	36	107	104	93	99	144	196	18
	X.—NORTHERN.																	
38	DURHAM	10594	5745	1700	567	296	218	141	2922	297	155	385	328	292	323	330	355	27
39	NORTHUMBERLAND	5987	3408	819	267	133	107	99	1425	178	88	246	220	229	235	241	260	21
40	CUMBERLAND	3299	1981	443	156	54	47	38	718	89	51	130	132	118	126	163	230	16
41	WESTMORLAND	887	483	78	19	15	10	7	129	14	8	43	39	26	23	53	65	6
	XI.—WELSH.																	
42	MONMOUTHSHIRE	3705	2121	550	189	89	45	29	902	101	62	174	153	132	142	149	143	12
43	SOUTH WALES	11701	6802	1621	486	257	192	123	2679	275	236	661	499	404	432	465	530	49
44	NORTH WALES	6362	3898	835	227	133	88	73	1356	210	126	333	258	194	214	325	417	33

ND. Deaths at different Ages Registered in the Year 1856—in the DIVISIONS and REGISTRATION COUNTIES—*continued*.

FEMALES.

DIVISIONS AND ATION COUNTIES.	TOTAL BIRTHS.	TOTAL DEATHS.	AGES AT DEATH. Under 1 Year.	1	2	3	4	Under 5 Years	5–	10–	15–	25–	35–	45–	55–	65–	75–	85–
OUTH WESTERN.																		
SHIRE - - -	3639	2232	344	122	56	44	33	599	102	61	168	168	167	121	194	270	298	80
SETSHIRE - -	2625	1507	239	71	44	27	29	410	68	33	122	93	97	99	145	191	194	50
ONSHIRE - - -	8244	5089	801	305	194	140	122	1562	237	126	324	345	331	334	402	503	611	204
WALL - - - -	6033	3361	675	233	128	112	64	1232	190	98	210	207	186	157	232	371	368	104
RSETSHIRE -	6771	4067	678	203	133	101	71	1186	152	105	284	307	264	238	326	475	555	161
WEST MIDLAND.																		
CESTERSHIRE -	6548	4088	735	249	130	83	51	1246	129	118	303	304	290	277	340	495	425	149
FORDSHIRE -	1510	947	164	36	27	26	14	267	27	23	62	65	51	62	72	121	131	58
PSHIRE - - -	3826	2191	405	105	58	43	29	640	78	63	176	175	132	149	190	242	271	95
FORDSHIRE - -	14573	7519	2170	785	379	213	155	3702	314	147	492	469	452	533	435	533	503	111
CESTERSHIRE -	4686	2493	573	182	91	59	51	956	100	61	175	152	182	145	183	226	225	80
WICKSHIRE - -	9586	5360	1342	492	235	172	120	2387	227	106	330	371	339	339	371	449	377	77
NORTH MIDLAND.																		
ESTERSHIRE -	4060	2317	565	160	67	38	20	850	72	52	161	161	159	131	171	272	223	62
ANDSHIRE - -	367	221	43	9	2	4	3	61	4	2	28	17	20	11	22	17	28	11
OLNSHIRE - -	6048	3264	776	146	76	50	43	1102	125	93	259	244	235	170	240	310	315	125
INGHAMSHIRE	5352	3346	800	287	143	84	61	1375	111	72	284	242	195	181	222	290	285	88
BYSHIRE - - -	4815	2677	609	165	81	68	40	963	95	55	247	235	192	156	194	264	227	46
NORTH WESTERN.																		
SHIRE - - - -	7500	4562	1021	331	165	108	80	1705	170	124	377	402	337	316	341	429	275	81
ASHIRE - - -	42043	27356	6747	2942	1412	955	582	12638	1131	583	2017	2047	1915	1781	1803	1880	1222	268
IX.—YORK.																		
F RIDING - - -	26743	15615	3869	1494	672	458	301	6794	642	370	1222	1191	983	835	1087	1310	946	224
RIDING (*with York*)	4436	2429	621	123	63	42	46	895	73	46	165	174	183	133	215	230	235	58
TH RIDING - -	3337	1787	358	89	55	34	23	559	53	36	118	118	103	103	140	225	243	83
.—NORTHERN.																		
EAM - - - -	10087	5298	1336	580	273	197	164	2550	280	110	340	343	303	235	294	355	305	111
THUMBERLAND -	5543	3178	626	265	146	111	88	1236	138	67	193	216	205	183	219	303	304	87
BERLAND - -	3154	1943	391	137	53	43	36	660	94	56	142	130	120	136	132	203	211	53
TMORLAND - -	844	456	63	9	5	8	9	94	20	14	51	33	28	48	30	47	63	17
XI.—WELSH.																		
MOUTHSHIRE -	3484	1721	388	160	68	49	35	700	97	56	129	138	109	82	98	134	126	46
TH WALES - -	11211	6216	1228	481	264	179	97	2249	326	183	474	457	375	338	414	547	584	235
TH WALES - -	5972	3863	688	202	123	81	77	1171	220	128	288	257	256	216	279	416	495	182

I. LONDON.—DEATHS at different Ages Registered in the Year 1856—in Districts.

No.	DISTRICTS.	MALES. Total Births.	Total Deaths.	Ages at Death. Under 1 Year.	1	2	3	4	Under 5 Years.	5–	10–	15–	25–	35–	45–	55–	65–	75–	85–	Ages unknown
	MIDDLESEX (*part of*).																			
1	Kensington	2320	1521	424	114	58	40	22	658	55	24	88	122	146	105	112	111	79	20	1
2	Chelsea	977	670	165	67	30	13	14	289	16	12	15	38	43	46	68	85	48	9	-
3	St. George Hanover Square	1117	832	140	61	26	18	10	255	39	14	56	75	109	91	80	67	34	12	-
4	Westminster	1099	854	207	73	41	24	22	367	23	13	66	68	88	56	74	55	33	9	-
5	St. Martin-in-the-Fields	529	317	53	24	16	10	2	105	10	5	12	27	40	38	30	34	36	18	-
6	St. James Westminster	480	346	86	34	11	7	6	144	15	1	9	25	30	33	34	36	18	-	-
7	Marylebone	2378	1672	447	182	86	45	32	792	58	31	54	92	136	147	151	131	67	19	1
8	Hampstead	201	120	27	9	2	4	3	45	4	7	5	3	7	11	12	15	6	5	-
9	Pancras	3105	1911	555	167	77	56	41	896	63	36	78	117	150	158	147	163	87	16	-
10	Islington	2217	1319	351	125	50	31	25	582	56	27	104	121	94	114	90	93	51	7	-
11	Hackney	1151	677	154	49	31	11	7	252	35	16	32	68	53	52	59	62	33	15	-
12	St. Giles	935	664	172	73	34	15	13	307	25	10	19	45	45	68	62	37	22	4	-
13	Strand	658	546	106	62	41	24	10	243	22	8	27	50	53	59	37	29	14	4	-
14	Holborn	674	606	134	67	49	17	8	275	31	9	26	41	45	50	48	32	27	2	-
15	Clerkenwell	1059	690	170	80	31	24	10	315	29	7	35	46	53	58	63	46	29	9	-
16	St. Luke	1267	565	178	81	45	20	9	333	16	11	12	27	30	47	36	25	23	5	-
17	East London	732	443	124	60	27	17	8	236	24	2	12	20	33	40	27	30	15	4	-
18	West London	402	675	72	59	33	23	15	202	15	15	57	73	89	101	78	47	7	-	-
19	London City	625	444	100	36	26	11	10	183	14	11	22	26	43	42	44	41	17	1	-
20	Shoreditch	2385	1364	378	141	68	43	29	659	46	25	52	58	108	110	115	112	63	16	-
21	Bethnal Green	1890	984	271	119	58	42	15	503	28	18	43	39	89	67	54	61	31	9	-
22	Whitechapel	1410	1194	268	110	59	31	13	481	28	14	58	110	128	127	123	75	37	11	1
23	St. George-in-the-East	971	646	182	81	31	21	17	312	22	5	37	38	53	57	48	32	18	4	-
24	Stepney	2325	1379	374	134	63	49	37	659	55	27	57	88	82	116	116	112	51	16	-
25	Poplar	1390	768	210	74	41	22	11	358	31	19	40	52	64	48	62	54	31	9	-
	SURREY (*part of*).																			
26	St. Saviour Southwark	661	403	116	44	24	14	6	204	11	11	17	15	28	27	38	36	12	6	-
27	St. Olave Southwark	803	706	55	14	10	6	11	96	21	19	89	122	122	115	82	33	7	-	-
28	Bermondsey	1130	602	191	73	38	23	20	345	17	4	27	29	37	42	45	34	18	4	-
29	St. George Southwark	992	606	175	73	37	16	12	313	16	6	22	40	49	51	52	36	21	2	-
30	Newington	1260	621	170	68	29	15	12	294	21	12	39	31	55	44	43	40	30	8	-
31	Lambeth	2772	1430	403	157	72	52	29	713	53	20	64	67	94	101	106	125	68	18	1
32	Wandsworth	886	564	129	42	16	10	4	201	19	15	34	38	55	54	57	51	31	9	-
33	Camberwell	942	571	131	51	27	13	11	233	24	7	26	37	43	50	54	55	29	11	1
34	Rotherhithe	411	256	73	29	15	7	6	130	14	6	18	17	12	17	16	15	9	2	-
	KENT (*part of*).																			
35	Greenwich	2111	1670	335	119	76	30	18	578	51	23	173	161	114	98	121	179	143	29	-
36	Lewisham	875	438	123	40	28	14	7	212	26	8	18	29	27	28	22	35	25	8	-

II.—SOUTH EASTERN COUNTIES.

	1.—SURREY (*extra-metropolitan*).																			
37	Epsom	244	192	40	7	3	4	4	58	7	5	13	8	12	12	19	30	23	5	-
38	Chertsey	245	185	40	7	4	6	1	58	7	1	16	10	14	17	18	23	18	3	-
39	Guildford	444	272	54	20	8	8	4	94	14	6	17	18	24	14	20	28	22	4	1
40	Farnham	289	228	47	24	5	8	1	85	7	7	46	24	19	9	9	13	6	3	-
41	Farnborough	102	115	10	5	5	3	1	24	8	3	24	19	5	2	6	13	9	2	-
42	Hambledon	220	124	24	3	3	1	4	35	7	4	9	8	5	9	15	20	8	4	-
43	Dorking	173	112	18	4	6	4	2	34	6	4	8	6	8	8	8	16	9	4	-
44	Reigate	318	158	33	6	4	6	1	50	11	3	10	10	13	11	12	19	15	4	-
45	Godstone	145	67	19	2	-	-	1	22	6	-	6	1	3	-	9	10	6	4	-
46	Croydon	571	338	80	13	10	6	8	117	16	10	34	22	20	26	27	33	23	7	1
47	Kingston	493	271	74	15	6	2	3	100	7	3	7	21	21	27	23	22	22	8	-
48	Richmond	219	144	23	7	2	1	2	35	3	2	7	19	9	19	18	13	17	2	-
	2.—KENT (*extra-metropolitan*).																			
49	Bromley	254	139	19	8	3	4	4	38	7	5	11	6	10	9	15	16	13	4	-
50	Dartford	501	270	72	19	16	4	3	114	7	8	18	10	18	22	19	24	18	2	-
51	Gravesend	312	212	48	15	7	2	5	77	7	9	12	21	16	15	15	28	9	3	-
52	North Aylesford	322	171	52	9	8	5	3	77	6	2	5	16	14	12	11	13	12	5	-
53	Hoo	56	30	8	1	1	-	1	11	2	2	-	2	1	1	6	3	2	-	-
54	Medway	759	705	141	51	34	18	7	251	20	10	92	83	68	45	36	45	44	11	-
55	Malling	340	204	49	18	6	7	2	82	13	4	11	16	15	12	13	15	18	3	-
56	Sevenoaks	351	159	55	8	4	-	2	69	3	2	9	10	5	7	14	15	18	7	-
57	Tunbridge	532	305	64	22	7	8	8	109	22	7	20	17	22	20	28	28	30	2	-
58	Maidstone	598	414	91	39	13	7	5	155	22	9	22	28	35	28	30	44	37	4	-
59	Hollingbourn	239	127	42	8	5	3	1	59	7	2	9	1	3	6	10	18	9	3	-
60	Cranbrook	235	77	19	2	1	-	1	23	1	1	1	5	4	3	9	15	8	7	-
61	Tenterden	183	84	22	7	3	1	-	33	2	4	6	4	3	2	3	12	14	1	-
62	West Ashford	293	142	39	16	9	3	1	68	5	5	5	9	7	7	9	16	10	6	-
63	East Ashford	229	113	24	7	5	2	5	43	10	3	8	2	5	5	9	5	17	6	-
64	Bridge	164	121	27	13	2	6	3	51	8	5	4	8	3	9	4	14	11	4	-
65	Canterbury	198	213	40	14	6	5	7	72	4	5	27	18	17	14	18	19	14	2	-
66	Blean	258	126	32	13	6	2	3	56	4	2	8	7	6	6	12	11	12	1	-
67	Faversham	285	203	46	14	12	5	8	85	16	7	13	7	15	10	12	20	12	7	-
68	Milton	242	134	37	15	5	1	3	61	10	1	8	12	5	8	7	11	7	3	1*
69	Sheppey	290	184	55	13	4	5	5	82	8	3	18	9	16	9	13	11	9	5	2
70	Thanet	432	301	68	21	11	6	7	113	9	11	24	14	19	31	26	31	17	4	1
71	Eastry	282	265	55	21	9	7	2	92	9	3	31	16	17	17	24	29	19	7	-
72	Dover	466	343	79	24	9	8	-	120	6	5	20	24	23	25	26	21	22	2	-
73	Elham	297	232	57	13	5	5	5	85	7	6	22	28	12	17	13	18	19	1	-
74	Romney Marsh	100	55	9	2	1	-	1	13	4	3	6	6	3	3	4	7	5	1	-

* One aged 100.

LONDON.—DEATHS at different Ages Registered in the Year 1856—in DISTRICTS.

DISTRICTS.	FEMALES.																		
	TOTAL BIRTHS.	TOTAL DEATHS.	AGES AT DEATH.																
			Under 1 Year.	1	2	3	4	Under 5 Years.	5–	10–	12–	25–	35–	45–	55–	65–	75–	85–	95 & upwds.
LESEX (*part of*).																			
N	2308	1601	309	141	68	37	32	587	55	24	115	145	120	126	137	147	114	29	2
–	953	689	149	69	28	17	11	274	16	12	37	41	50	34	71	80	61	11	2
HANOVER SQUARE	1045	774	130	56	35	18	7	246	24	19	53	78	74	76	73	69	49	12	1
ER	1074	789	163	72	38	22	19	314	31	15	38	73	59	73	78	60	58	10	–
-IN-THE-FIELDS	337	298	37	25	13	13	5	93	11	3	23	33	26	28	29	31	16	5	–
WESTMINSTER	494	339	77	32	19	9	10	147	16	4	19	21	25	31	23	24	23	5	–
E	2315	1846	390	156	66	46	48	706	68	34	97	127	158	148	157	182	127	40	2*
	175	145	25	7	1	1	1	35	10	7	11	9	18	10	20	16	5	4	–
–	3064	1994	415	186	105	48	38	792	76	33	115	140	140	141	171	205	144	35	2
–	2089	1358	276	117	54	38	19	504	58	18	81	100	135	112	134	117	76	22	1
–	1124	694	129	44	23	16	15	227	36	11	38	55	44	48	61	75	79	16	4
–	891	688	135	74	40	27	15	291	25	9	22	50	68	53	70	48	38	13	1
–	632	448	84	47	31	18	10	190	18	6	24	45	37	41	39	29	14	5	–
–	683	591	129	69	38	22	22	280	24	12	19	27	39	52	49	47	36	6	–
LL	1117	646	125	62	27	19	13	246	31	7	28	42	38	55	71	65	53	10	–
–	1196	572	121	76	34	22	15	268	26	3	32	38	59	54	42	40	23	7	–
ON	709	431	113	63	21	19	6	222	17	2	14	16	32	25	40	31	23	8	1†
ON	385	387	57	46	27	17	13	160	29	9	51	59	70	58	65	49	31	6	–
TY	561	376	59	33	16	8	10	126	11	5	24	28	30	37	39	41	29	6	–
	2354	1335	312	118	77	44	22	573	46	10	81	96	104	99	115	123	85	20	1
REEN	1774	948	232	134	50	25	16	457	28	10	36	49	61	51	72	94	70	20	–
EL	1307	1060	243	116	45	33	24	461	38	18	58	84	92	79	81	76	54	19	4
-IN-THE-EAST	918	640	123	60	31	22	17	253	36	4	36	58	58	44	53	49	39	9	1
–	2238	1335	293	132	55	42	24	546	71	20	60	89	80	94	125	119	107	24	–
–	1361	727	178	87	28	26	20	339	22	7	39	61	43	51	49	58	44	13	1
REY (*part of*).																			
S SOUTHWARK	660	487	98	50	33	20	10	211	12	11	29	41	44	42	31	34	25	7	–
SOUTHWARK	256	356	54	18	17	7	5	101	17	12	44	48	32	36	27	18	16	5	–
Y	1045	590	130	70	58	10	19	307	24	7	21	45	41	26	31	42	33	13	–
SOUTHWARK	951	623	130	65	45	22	11	293	29	7	33	37	47	37	44	49	37	7	3†
	1121	687	145	49	41	21	13	269	16	11	35	55	53	44	67	75	48	14	–
–	2719	1475	327	146	81	45	26	625	48	25	83	105	103	97	132	141	77	34	5‡
TH	919	580	102	40	18	15	6	181	23	7	40	58	51	30	53	60	53	15	3§
L	1002	638	109	51	30	9	10	209	22	10	30	44	60	48	72	65	57	20	1
HE	379	215	58	32	16	9	2	117	5	4	7	10	15	12	8	17	17	2	–
NT (*part of*).																			
	1980	1174	280	117	54	37	21	509	46	16	64	70	92	72	81	121	82	21	–
–	884	436	104	34	32	12	15	197	20	7	18	22	34	29	25	38	36	10	–

II.—SOUTH EASTERN COUNTIES.

EY (*extra-metropolitan*).																			
–	265	158	31	10	4	–	1	46	10	2	6	8	14	18	19	11	22	2	–
–	236	126	27	7	1	–	2	37	5	6	10	10	9	14	11	13	5	5	1
–	410	269	41	14	7	7	7	76	19	6	24	22	24	18	26	25	19	10	–
–	316	190	36	17	10	8	4	75	8	9	13	16	18	8	9	17	14	5	–
GH	117	73	9	5	3	–	2	19	2	2	10	7	8	5	6	5	5	4	–
S	235	110	21	6	5	1	2	33	6	5	7	9	6	10	7	19	6	2	–
–	178	98	18	6	3	3	2	32	8	1	7	9	5	4	5	12	9	6	–
–	277	145	32	6	7	2	2	49	5	6	11	10	12	12	11	17	10	2	–
–	155	71	17	6	3	1	3	30	5	2	5	5	7	2	3	7	4	1	–
–	589	316	73	17	9	8	6	113	18	15	16	24	25	12	23	35	25	9	1
–	485	281	60	17	10	2	7	96	12	3	11	18	21	20	32	30	26	10	2
–	204	148	22	11	7	2	–	42	4	1	9	11	22	15	13	10	14	7	–
T (*extra-metropolitan*).																			
–	271	131	16	6	3	1	1	27	5	5	13	5	10	7	17	17	17	8	–
–	501	204	53	16	8	1	2	80	7	8	7	12	14	14	16	20	22	4	–
–	342	178	43	15	3	6	2	69	3	–	15	24	14	10	15	16	8	4	–
ESFORD	373	157	38	12	4	6	2	62	6	1	13	12	13	11	13	12	11	3	–
–	47	24	7	–	1	1	1	10	1	1	4	2	1	1	1	1	2	–	–
–	735	520	117	43	30	28	12	230	29	10	29	40	53	25	36	44	35	9	–
–	347	208	62	15	7	5	3	92	8	6	14	12	14	18	12	10	18	3	1
–	281	171	32	18	5	1	2	53	5	4	10	13	15	8	15	19	22	7	–
–	507	285	54	22	3	6	3	88	16	8	22	27	26	18	25	27	23	5	–
–	597	399	76	25	11	8	11	131	9	7	33	37	36	28	32	45	33	8	–
URN	243	98	21	10	–	3	5	39	6	1	5	6	7	5	5	10	8	5	1
	236	111	21	5	4	–	1	31	2	4	7	6	7	6	9	23	12	4	–
–	195	102	14	7	4	1	2	28	1	3	8	9	10	6	11	14	9	3	–
ORD	250	130	19	12	4	2	4	41	7	6	15	17	9	10	6	8	9	2	–
ORD	214	98	17	4	2	3	1	27	5	7	12	7	4	6	11	6	10	3	–
–	174	92	18	7	5	5	1	36	3	–	7	4	5	6	8	6	13	4	–
T	213	162	31	9	4	4	2	50	8	4	11	14	16	11	6	18	19	5	–
–	256	131	18	5	3	3	6	35	5	2	15	8	11	8	10	12	15	10	–
	272	201	34	15	15	18	8	90	15	6	14	9	13	6	8	17	16	7	–
–	236	126	33	11	5	7	1	57	9	2	11	8	6	3	9	6	8	7	–
–	282	149	47	10	9	6	2	74	8	5	7	8	11	10	6	10	8	2	–
–	423	305	40	11	7	12	5	75	17	8	18	18	27	26	25	37	48	6	–
–	385	230	44	11	8	6	5	74	14	3	11	20	17	21	12	23	24	9	–
–	420	285	59	11	13	5	2	90	8	7	32	14	18	22	23	40	23	8	–
–	354	170	28	9	7	5	5	54	9	2	15	13	13	11	21	8	19	5	–
ARSH	106	43	3	1	1	–	2	7	3	–	6	4	1	4	3	7	8	–	–

* One aged 106. † One aged 104. ‡ One aged 103. § One aged 101.

II. SOUTH EASTERN COUNTIES.—DEATHS at different Ages, 1856—DISTRICTS—*cont.*

No.	DISTRICTS.	Total Births.	Total Deaths.	MALES. Ages at Death. Under 1 Year.	1	2	3	4	Under 5 Years.	5–	10–	15–	25–	35–	45–	55–	65–
	3.—SUSSEX.																
75	Rye	206	136	31	10	6	3	4	54	5	3	10	7	7	6	10	17
76	Hastings	332	221	43	17	13	6	9	88	4	5	7	21	23	15	17	22
77	Battle	208	94	20	4	4	2	2	32	6	2	11	7	6	6	5	9
78	Eastbourne	152	79	13	6	3	3	1	26	3	3	8	5	1	4	8	12
79	Hailsham	226	110	23	4	4	2	4	37	8	3	7	4	9	4	8	14
80	Ticehurst	254	148	33	9	4	6	1	53	6	5	9	10	8	13	13	19
81	Uckfield	313	139	31	9	5	2	3	53	7	6	8	7	6	7	6	21
82	East Grinstead	201	103	20	8	3	1	1	33	4	3	14	7	3	8	4	17
83	Cuckfield	281	120	24	3	5	5	1	38	6	1	9	4	7	6	7	19
84	Lewes	450	251	38	11	8	2	1	60	7	5	20	20	24	15	18	33
85	Brighton	1167	670	174	52	20	20	12	278	21	4	23	48	52	52	74	66
86	Steyning	340	172	43	17	3	3	1	67	9	1	16	13	8	8	14	18
87	Horsham	248	124	35	1	4	–	–	40	4	–	10	10	9	11	5	17
88	Petworth	153	101	23	7	1	4	3	38	3	5	6	3	5	5	9	15
89	Thakeham	127	62	12	1	1	3	–	17	1	1	7	5	4	4	7	6
90	Worthing	239	149	22	9	3	6	3	43	5	4	12	7	7	10	13	19
91	Westhampnett	235	108	24	4	–	4	4	36	4	5	12	3	4	9	6	9
92	Chichester	198	203	32	13	2	6	3	56	8	1	27	32	21	11	10	22
93	Midhurst	206	112	24	5	7	–	2	37	6	4	17	7	3	5	6	16
94	Westbourne	111	51	12	6	–	1	1	20	2	–	4	7	2	4	2	5
	4.—HAMPSHIRE.																
95	Havant	94	60	13	2	1	–	–	16	2	1	4	3	5	6	8	5
96	Portsea Island	1462	936	200	71	32	25	10	338	25	9	101	104	84	72	67	88
97	Alverstoke	320	274	54	17	10	6	6	93	8	2	75	67	44	26	20	24
98	Fareham	207	133	27	9	–	–	3	39	2	2	10	12	13	10	15	12
99	Isle of Wight	782	424	86	22	14	4	2	128	17	9	37	41	31	34	26	46
100	Lymington	158	110	14	6	4	5	4	33	11	4	11	6	5	6	8	9
101	Christchurch	128	83	20	3	1	2	3	29	5	4	4	10	3	2	9	9
102	Ringwood	79	47	6	2	2	3	2	15	4	–	1	4	2	2	7	6
103	Fordingbridge	113	52	11	3	1	–	2	17	4	1	7	3	2	5	4	4
104	New Forest	212	105	16	4	5	2	1	28	7	3	9	8	3	4	11	15
105	Southampton	842	517	148	57	32	13	14	244	28	20	31	39	39	29	40	26
106	South Stoneham	343	215	58	7	8	9	9	91	14	7	7	12	13	13	15	17
107	Romsey	173	103	13	3	6	6	2	30	3	5	9	5	4	6	13	14
108	Stockbridge	124	54	10	3	–	–	–	13	1	–	3	7	4	7	7	7
109	Winchester	360	260	45	13	3	14	3	78	6	6	23	20	28	22	27	24
110	Droxford	149	104	15	7	3	5	3	33	9	3	7	7	10	7	6	6
111	Catherington	39	25	5	1	–	1	–	7	2	–	1	2	1	2	3	3
112	Petersfield	129	74	25	1	3	2	2	33	1	2	6	1	3	3	3	10
113	Alresford	140	63	12	3	1	1	2	19	6	2	2	3	4	4	5	5
114	Alton	190	86	24	7	2	3	–	36	3	1	5	5	8	3	6	8
115	Hartley Wintney	201	102	26	13	4	1	1	45	4	1	5	5	8	5	5	8
116	Basingstoke	257	174	46	10	4	5	1	64	8	8	14	9	8	5	9	21
117	Whitchurch	116	75	17	2	1	3	2	25	9	1	5	6	7	4	7	6
118	Andover	261	156	23	6	3	4	–	36	3	–	11	14	12	6	15	22
119	Kingsclere	137	61	9	3	2	1	–	15	2	2	3	2	2	3	9	3
	5.—BERKSHIRE.																
120	Newbury	316	250	43	12	11	18	10	94	32	6	10	13	16	10	10	23
121	Hungerford	226	171	38	8	3	1	1	51	5	3	6	12	11	15	11	24
122	Faringdon	232	152	42	6	3	3	–	54	1	10	12	6	15	10	13	21
123	Abingdon	363	210	53	12	–	1	1	67	10	5	11	17	16	13	19	33
124	Wantage	266	140	33	6	4	–	1	44	6	3	6	9	15	11	9	13
125	Wallingford	215	110	13	10	1	2	1	27	5	1	5	9	9	3	14	16
126	Bradfield	221	148	29	9	3	3	1	45	4	1	10	6	7	9	14	23
127	Reading	398	245	45	22	8	4	6	85	5	2	14	21	16	29	18	31
128	Wokingham	219	119	28	1	2	–	4	35	4	2	9	8	6	4	11	10
129	Cookham	201	101	19	3	4	3	1	30	4	3	5	11	6	4	10	9
130	Easthampstead	90	51	11	2	1	–	–	14	2	1	3	2	5	4	6	5
131	Windsor	288	217	52	8	6	4	4	74	7	4	21	11	18	20	20	19

III.—SOUTH MIDLAND COUNTIES.

	6.—MIDDLESEX (*extra-metrop.*)																
132	Staines	236	138	37	9	2	3	–	53	4	2	19	4	9	11	11	10
133	Uxbridge	345	230	50	14	4	4	3	75	8	4	17	13	21	27	17	21
134	Brentford	770	491	127	39	17	19	15	217	26	5	22	37	32	38	31	46
135	Hendon	217	144	28	9	3	4	2	46	6	1	14	10	21	5	12	11
136	Barnet	190	194	19	7	1	2	2	31	3	3	19	13	32	33	21	21
137	Edmonton	798	416	104	31	14	2	9	160	15	9	23	18	39	37	27	49
	7.—HERTFORDSHIRE.																
138	Ware	269	145	28	5	4	5	1	43	3	3	5	7	10	11	11	19
139	Bishop Stortford	308	172	29	10	8	6	7	63	7	7	9	13	7	8	19	29
140	Royston	476	258	75	25	10	7	7	124	17	8	17	9	10	9	13	18
141	Hitchin	423	231	70	16	5	5	3	99	10	8	13	10	14	11	11	25
142	Hertford	295	181	28	4	3	–	2	37	4	4	9	10	16	7	16	12
143	Hatfield	134	80	14	1	1	1	–	17	5	1	1	8	6	7	9	13
144	St. Albans	288	153	40	7	7	2	3	68	2	–	8	7	7	12	20	19
145	Watford	331	161	45	10	6	2	–	63	7	3	6	10	5	11	13	24
146	Hemel Hempstead	234	124	42	10	2	2	1	57	6	3	5	7	8	11	5	9
147	Berkhampstead	205	117	35	3	5	1	1	45	9	4	11	4	3	7	8	14
	8.—BUCKINGHAMSHIRE.																
148	Amersham	284	199	52	17	7	6	1	83	6	5	9	12	7	8	19	14
149	Eton	312	197	50	4	4	3	2	63	7	5	19	15	9	18	18	21
150	Wycombe	596	348	107	28	16	9	5	165	10	9	25	18	16	9	25	22
151	Aylesbury	380	205	54	10	5	3	1	73	5	3	14	15	15	12	18	24
152	*Winslow*	152	87	22	10	3	2	2	39	3	3	3	4	4	4	6	6
153	*Newport Pagnell*	406	235	64	18	6	4	3	95	8	4	19	8	7	11	16	34
154	*Buckingham*	182	123	36	13	2	2	–	53	5	6	9	2	4	7	7	14

* Aged 100.

UTH EASTERN COUNTIES.—DEATHS at different Ages, 1856—DISTRICTS—*continued.*

DISTRICTS.	TOTAL BIRTHS.	TOTAL DEATHS.	FEMALES. AGES AT DEATH. Under 1 Year.	1	2	3	4	Under 5 Years.	5–	10–	15–	25–	35–	45–	55–	65–	75–	85–	95 & upwds.
3. SUSSEX.																			
– – – – – – – –	224	115	12	13	3	1	–	29	8	4	12	11	10	4	4	19	6	7	1
– – – – – – – –	287	223	25	18	10	4	5	65	11	6	21	15	21	18	19	29	17	5	–
– – – – – – – –	187	109	27	4	3	4	6	42	2	6	9	10	6	2	5	7	7	4	–
NE – – – – – –	123	67	10	4	1	2	–	17	2	2	5	9	2	2	8	8	8	4	–
– – – – – – – –	218	127	22	11	5	1	1	40	10	6	14	17	9	4	8	11	6	2	–
T – – – – – – –	268	125	24	5	8	2	3	36	5	8	11	12	9	7	10	8	16	3	–
– – – – – – – –	277	162	45	8	5	3	3	64	5	3	13	10	9	7	10	16	17	8	–
NSTEAD – – – – –	203	86	16	7	4	–	–	27	4	6	4	2	5	5	7	13	11	1	–
D – – – – – – –	262	125	29	4	1	4	1	39	5	4	16	12	8	9	14	10	10	7	–
– – – – – – – –	375	194	36	7	6	4	2	55	5	3	29	8	17	8	15	26	22	6	–
– – – – – – – –	1116	700	145	41	27	28	8	244	20	10	40	58	67	52	64	70	59	14	2
– – – – – – – –	308	145	32	12	4	1	2	51	2	3	12	10	11	14	11	16	9	5	1
– – – – – – – –	245	96	20	–	1	–	4	25	2	4	8	7	7	8	9	14	9	3	–
H – – – – – – –	137	73	13	5	2	1	–	19	1	3	7	9	2	8	7	12	3	–	–
M – – – – – – –	120	58	5	2	2	1	2	12	3	5	9	3	6	2	2	6	6	4	–
G – – – – – – –	268	155	14	9	4	2	–	33	6	5	16	9	20	10	7	20	17	12	1
IPNETT – – – – –	215	109	20	4	2	–	5	31	10	2	5	9	11	5	4	12	15	4	1
EE – – – – – – –	195	157	22	6	1	1	3	33	8	9	19	11	8	15	15	17	17	5	–
T – – – – – – –	193	128	8	6	4	2	5	25	8	7	8	10	9	11	12	19	20	8	–
ENE – – – – – –	112	66	9	4	–	–	1	14	2	3	12	3	11	2	5	3	5	6	–
HAMPSHIRE.																			
– – – – – – – –	87	61	5	3	2	1	2	13	7	2	3	5	5	3	2	9	11	–	1
ISLAND – – – – –	1426	827	172	72	26	19	14	303	23	17	68	81	82	57	62	82	63	21	1
IKE – – – – – –	291	199	37	12	7	8	1	65	6	8	15	22	15	9	21	20	12	6	–
– – – – – – – –	183	120	8	5	–	2	3	18	3	5	9	9	11	14	11	22	12	6	–
IGHT – – – – – –	761	402	71	24	8	10	10	123	17	14	30	44	36	34	22	37	31	12	2*
N – – – – – – –	160	124	29	9	4	3	2	38	9	6	15	6	8	6	8	10	14	3	1
URCH – – – – – –	139	101	8	2	2	2	4	18	5	5	6	9	6	10	17	13	6	1	–
D – – – – – – –	84	36	7	3	–	–	1	11	2	5	4	–	2	–	4	1	7	–	–
IDGE – – – – – –	106	63	6	2	5	–	2	15	1	4	5	3	5	2	5	6	15	4	–
ST – – – – – – –	206	110	17	6	1	1	2	27	4	–	10	7	5	5	10	20	12	4	–
FTON – – – – – –	797	436	91	30	23	16	11	174	22	9	32	42	37	29	29	29	24	8	1
ONEHAM – – – – –	313	184	46	6	6	4	3	65	14	6	18	13	14	8	16	15	12	1	2
– – – – – – – –	161	89	16	5	3	1	–	25	10	5	8	8	3	4	5	7	13	1	–
DGE – – – – – –	110	50	6	1	2	–	1	10	2	1	4	4	2	4	5	8	7	3	–
TER – – – – – –	355	248	48	14	8	–	2	72	11	5	26	19	19	16	17	26	32	5	–
D – – – – – – –	178	102	15	3	3	3	5	29	7	2	6	8	11	3	4	12	13	7	–
GTON – – – – – –	30	16	3	–	2	–	–	5	–	–	3	2	1	1	2	–	1	–	–
LLD – – – – – –	120	57	4	5	2	2	1	14	2	4	8	2	2	3	2	8	7	–	–
D – – – – – – –	109	59	5	1	3	1	2	10	5	3	6	2	5	2	5	4	7	1	1
– – – – – – – –	183	89	17	6	4	1	–	28	1	4	8	6	6	7	6	11	7	4	1
WINTNEY – – – –	171	97	22	4	4	3	3	33	2	2	7	7	3	7	10	8	13	5	1
OKE – – – – – –	260	175	28	13	8	2	3	54	16	7	16	7	11	7	13	13	21	9	1
RCH – – – – – –	93	48	3	4	1	2	3	13	4	1	3	3	2	2	3	7	3	1	–
– – – – – – – –	246	126	18	8	2	–	1	29	4	–	5	10	8	11	10	27	17	6	–
EE – – – – – –	146	75	9	4	1	2	5	21	1	5	10	5	2	5	10	9	6	1	–
BERKSHIRE.																			
– – – – – – – –	270	248	33	8	14	7	7	71	34	6	18	15	15	17	14	27	23	6	–
RD – – – – – –	351	184	36	8	5	1	4	54	7	2	18	18	11	6	19	24	18	6	1
N – – – – – – –	275	150	21	13	2	2	4	42	9	3	9	11	9	7	7	14	13	5	1
– – – – – – – –	338	186	33	7	11	4	3	58	6	3	16	17	11	14	15	24	12	10	1
– – – – – – – –	306	143	23	5	3	1	1	43	2	4	10	12	10	12	12	9	24	7	–
OARD – – – – – –	205	129	19	4	2	3	2	30	4	7	10	12	14	8	8	19	14	3	–
D – – – – – – –	239	132	31	2	4	1	1	39	3	6	10	8	13	12	9	12	15	7	–
– – – – – – – –	577	235	42	22	10	7	3	84	5	6	24	21	19	11	18	28	30	8	1
AM – – – – – –	195	106	18	8	6	–	2	34	7	5	7	7	2	4	11	15	9	7	–
– – – – – – – –	199	97	19	5	2	1	1	28	2	1	9	11	6	4	9	13	8	4	–
STEAD – – – – –	81	47	7	–	–	1	2	10	1	–	6	5	6	6	5	3	5	–	–
– – – – – – – –	269	194	44	13	3	3	5	68	4	8	16	12	18	11	12	22	18	5	–

III.—SOUTH MIDLAND COUNTIES.

DLESEX (*extra-metrop.*)																			
– – – – – – – –	242	123	30	6	4	1	4	45	4	3	13	11	9	4	5	18	10	4	–
– – – – – – – –	346	226	40	12	9	3	5	69	6	1	10	20	22	21	20	25	24	8	–
D – – – – – – –	729	514	108	41	25	15	9	198	32	16	32	35	33	32	28	44	35	11	1
– – – – – – – –	248	118	18	8	1	1	–	28	10	7	7	3	15	8	7	13	14	4	–
– – – – – – – –	194	172	22	7	5	3	2	39	3	1	9	14	20	8	22	24	20	3	–
N – – – – – – –	729	432	87	28	13	7	6	141	6	14	21	20	24	36	46	66	45	11	2
ERTFORDSHIRE.																			
– – – – – – – –	250	150	14	9	4	1	3	31	6	4	8	13	11	13	7	14	16	7	–
ORTFORD – – – –	363	176	39	10	4	5	2	60	8	4	12	9	18	10	14	18	17	5	1
– – – – – – – –	468	253	62	15	7	10	6	100	16	4	24	14	23	15	10	19	27	6	1
– – – – – – – –	404	275	60	11	10	5	5	91	15	9	25	19	14	13	24	33	23	6	1
) – – – – – – –	216	134	21	4	2	2	2	31	4	2	5	10	9	3	14	23	18	4	1†
– – – – – – – –	122	70	9	–	2	3	–	14	2	2	3	3	6	7	5	10	12	6	–
IS – – – – – – –	258	144	24	11	3	2	–	40	7	4	8	10	11	6	16	19	18	5	–
– – – – – – – –	395	165	30	17	7	4	2	60	4	4	11	11	10	11	15	22	9	6	–
EMPSTEAD – – – –	224	124	18	8	5	4	4	39	6	5	9	7	11	2	12	17	14	6	–
STEAD – – – – –	205	140	27	7	4	2	3	43	4	13	16	13	10	10	16	16	7	3	–
CKINGHAMSHIRE.																			
– – – – – – – –	200	100	45	13	11	3	2	74	6	2	11	16	10	8	9	20	30	4	–
– – – – – – – –	298	175	38	10	5	2	3	53	2	5	15	15	9	18	18	23	16	6	–
– – – – – – – –	490	336	69	24	10	6	2	111	11	5	24	24	19	14	21	43	45	16	2
T – – – – – – –	361	223	37	9	7	1	2	56	5	9	20	17	16	13	18	34	31	3	1
– – – – – – – –	139	94	23	3	8	5	2	33	5	3	8	6	10	1	6	13	6	1	–
PAGNELL – – – –	427	244	57	13	11	4	1	85	5	6	16	17	11	15	21	28	29	5	–
AM – – – – – –	246	145	27	7	2	1	–	37	7	3	10	15	14	9	12	17	15	6	–

* One aged 103.

† Aged 100.

III. SOUTH MIDLAND COUNTIES.—DEATHS at different Ages, 1856—DISTRICTS—*continu*

No.	DISTRICTS.	MALES. Total Births.	Total Deaths.	Ages at Death. Under 1 Year.	1	2	3	4	Under 5 Years.	5–	10–	15–	25–	35–	45–	55–	65–	75–
	9.—OXFORDSHIRE.																	
155	Henley	318	170	36	8	5	4	2	55	4	1	8	10	13	12	22	14	26
156	Thame	244	121	31	9	3	1	1	45	5	2	10	6	9	4	10	8	16
157	Headington	262	156	35	5	2	4	-	46	6	2	16	8	10	18	11	16	13
158	Oxford	329	149	37	8	1	2	2	50	10	4	11	9	8	19	18	14	7
159	Bicester	275	122	31	6	4	2	-	43	5	1	6	9	5	5	10	17	21
160	Woodstock	203	120	29	6	1	3	1	40	1	3	4	8	11	5	9	18	13
161	Witney	369	211	53	10	5	3	3	74	4	12	14	12	10	14	21	20	24
162	Chipping Norton	279	144	39	6	1	1	1	48	4	3	10	7	2	8	18	15	19
163	Banbury	536	277	72	21	7	6	4	110	3	6	19	15	8	18	13	44	34
	10.—NORTHAMPTONSHIRE.																	
164	Brackley	224	110	23	9	1	2	1	36	5	5	5	4	5	7	5	15	21
165	Towcester	200	120	36	6	1	1	3	47	2	5	5	6	11	8	7	13	12
166	Pottersbury	197	89	22	11	5	2	1	41	3	5	3	5	2	6	6	9	6
167	Hardingstone	164	76	22	3	-	3	-	28	4	1	6	4	7	2	2	15	7
168	Northampton	733	446	146	29	21	16	8	220	18	11	23	33	22	20	32	39	29
169	Daventry	354	227	54	16	5	8	5	88	7	8	11	10	13	13	24	29	17
170	Brixworth	237	129	42	6	4	5	1	58	4	3	7	7	6	10	8	17	9
171	Wellingborough	428	221	79	21	7	6	5	118	10	1	9	13	11	8	16	13	13
172	Kettering	368	195	72	16	5	3	1	97	6	6	13	6	13	6	16	10	13
173	Thrapston	223	127	36	4	4	1	2	47	6	8	11	14	5	3	8	9	14
174	Oundle	279	120	38	10	4	-	2	54	-	1	3	5	10	15	7	16	7
175	Peterborough	396	261	88	12	10	7	4	121	6	3	19	18	15	13	17	26	19
	11.—HUNTINGDONSHIRE.																	
176	Huntingdon	362	191	52	12	6	6	1	77	4	5	19	13	12	14	12	15	16
177	St. Ives	350	200	62	21	12	8	2	105	7	1	12	8	12	10	14	15	11
178	St. Neots	319	178	53	9	9	3	4	78	6	4	10	6	11	11	9	22	15
	12.—BEDFORDSHIRE.																	
179	Bedford	635	344	90	23	11	6	2	132	11	7	28	22	26	24	28	33	26
180	Biggleswade	437	271	78	29	10	8	7	132	11	5	17	19	12	12	16	24	26
181	Ampthill	292	169	52	11	8	4	4	79	10	3	11	9	13	4	10	14	19
182	Woburn	212	127	33	6	5	8	-	52	9	5	5	4	8	8	7	14	13
183	Leighton Buzzard	322	140	38	10	8	4	2	62	11	5	6	4	9	10	9	14	8
184	Luton	470	264	93	15	5	9	6	128	14	11	14	13	14	13	18	26	11
	13.—CAMBRIDGESHIRE.																	
185	Caxton	178	132	34	14	7	3	3	61	4	5	3	7	10	–	9	19	8
186	Chesterton	417	202	64	10	5	5	4	88	2	8	20	9	14	10	11	13	21
187	Cambridge	388	259	58	17	8	4	3	90	17	2	19	21	20	25	31	23	8
188	Linton	241	117	25	4	5	1	2	37	10	2	5	7	7	7	10	16	11
189	Newmarket	462	266	77	13	6	9	2	107	17	10	18	13	14	14	24	24	20
190	Ely	393	262	85	27	9	4	5	130	11	8	15	7	8	9	17	25	21
191	North Witchford	318	174	58	18	1	2	3	82	14	3	12	8	14	6	6	16	13
192	Whittlesey	126	66	20	5	1	1	2	29	3	2	3	1	5	5	7	8	3
193	Wisbeach	639	358	118	31	12	5	6	172	12	11	26	19	20	12	21	33	24

IV.—EASTERN COUNTIES.

	14.—ESSEX.																	
194	West Ham	859	459	127	33	15	16	11	202	21	12	31	27	40	29	31	31	26
195	Epping	243	141	21	10	6	2	4	43	6	5	11	10	8	8	14	15	17
196	Ongar	179	96	25	7	1	2	1	36	3	1	6	7	5	9	10	6	9
197	Romford	442	265	72	15	5	8	1	101	16	5	23	21	20	22	19	26	28
198	Orsett	199	126	30	9	8	1	4	52	4	3	10	8	8	8	8	15	7
199	Billericay	228	154	35	11	4	1	3	54	3	2	12	13	11	16	17	14	11
200	Chelmsford	504	275	56	12	11	4	2	85	10	5	23	20	20	16	22	24	25
201	Rochford	265	162	32	14	8	2	5	56	5	3	8	12	10	16	15	19	19
202	Maldon	364	233	46	19	13	5	15	96	22	8	13	13	12	11	18	16	16
203	Tendring	446	229	64	8	5	11	1	89	13	8	16	9	11	8	16	23	25
204	Colchester	309	222	40	12	9	6	4	71	6	5	25	20	11	16	15	23	16
205	Lexden	378	216	57	12	3	4	3	79	12	5	14	6	9	11	21	23	24
206	Witham	299	183	36	7	1	1	3	48	9	5	10	6	8	5	10	11	19
207	Halstead	315	219	46	14	13	3	7	83	20	3	17	12	9	8	17	27	29
208	Braintree	278	169	40	9	7	3	3	62	4	1	9	9	10	14	13	23	21
209	Dunmow	340	184	44	10	6	2	2	64	3	3	15	6	15	11	26	24	17
210	Saffron Walden	319	195	44	10	11	6	5	76	14	7	10	15	8	11	21	14	14
	15.—SUFFOLK.																	
211	Risbridge	317	177	35	18	11	10	7	81	12	6	12	5	6	9	11	21	11
212	Sudbury	488	303	84	18	10	11	9	132	19	5	16	9	13	18	23	34	37
213	Cosford	316	179	45	19	4	6	3	77	10	3	11	9	13	9	5	14	29
214	Thingoe	320	156	39	8	2	-	3	57	8	5	11	8	11	12	9	15	16
215	Bury St. Edmunds	188	180	37	13	7	8	11	76	19	1	6	11	12	15	12	13	8
216	Mildenhall	161	114	31	5	1	7	2	46	13	8	5	2	5	8	10	7	6
217	Stow	333	199	46	16	4	3	6	75	11	2	10	5	8	11	21	25	25
218	Hartismere	314	152	45	10	6	6	1	68	4	4	9	8	5	3	14	16	17
219	Hoxne	258	149	40	11	5	3	3	62	4	6	9	8	3	6	13	16	17
220	Bosmere	300	151	46	11	5	1	1	64	8	3	5	5	7	4	14	13	13
221	Samford	226	108	25	2	2	1	-	30	4	2	6	8	4	10	13	14	10
222	Ipswich	615	343	105	37	12	12	9	175	18	9	24	18	25	18	22	24	29
223	Woodbridge	358	214	50	8	8	5	4	75	9	5	10	17	17	15	19	18	28
224	Plomesgate	302	191	43	13	5	2	1	64	7	4	16	9	16	5	13	21	26
225	*Blything*	450	238	68	14	8	1	1	92	6	6	14	12	7	18	20	29	18
226	*Wangford*	208	133	37	10	2	-	3	52	4	4	6	9	6	8	7	12	20
227	*Mutford*	395	201	80	16	1	3	2	102	7	2	12	6	9	14	16	12	11

* Aged 102.

)UTH MIDLAND COUNTIES.—DEATHS at different Ages, 1856—DISTRICTS—*continued.*

DISTRICTS.	FEMALES.																	
	Total Births.	Total Deaths.	Ages at Death.															
			Under 1 Year.	1	2	3	4	Under 5 Years.	5–	10–	15–	25–	35–	45–	55–	65–	75–	85–	95 & upwards
OXFORDSHIRE.																		
– – – – – – – –	298	164	24	14	5	2	5	50	6	1	15	14	14	14	9	21	14	5	1
– – – – – – – –	264	132	27	10	3	3	2	45	2	-	13	6	8	11	11	14	18	4	-
TON – – – – – – –	272	184	32	7	5	6	2	52	3	5	15	19	11	15	16	22	21	5	-
– – – – – – – –	293	166	38	8	2	2	-	50	4	2	14	14	19	13	13	18	9	10	-
– – – – – – – –	267	120	24	3	3	2	1	33	3	6	10	9	6	6	14	13	16	4	-
CK – – – – – – –	251	126	27	10	2	4	2	45	2	4	10	3	15	9	6	17	13	2	-
– – – – – – – –	333	218	34	12	4	4	5	59	5	7	22	18	16	15	12	28	26	10	-
NORTON – – – – –	254	155	31	10	2	5	1	49	2	6	10	16	10	8	12	9	25	8	-
– – – – – – – –	498	296	56	22	4	5	8	95	11	13	21	17	18	17	23	32	44	5	-
RTHAMPTONSHIRE.																		
Y – – – – – – –	202	118	22	7	-	3	1	33	2	4	7	12	4	4	7	19	20	6	-
ER – – – – – – –	223	117	29	8	5	2	2	46	5	-	7	7	11	9	8	12	7	5	-
PURY – – – – – –	173	104	23	2	7	3	2	37	2	1	5	6	7	10	7	15	13	1	-
STONE – – – – – –	188	78	16	5	1	3	1	26	1	5	11	2	10	3	5	6	7	2	-
PTON – – – – – –	687	485	126	34	25	23	7	215	21	12	45	36	40	31	32	29	19	5	-
AY – – – – – – –	334	199	33	11	7	2	5	58	5	4	23	14	14	10	10	29	27	5	-
TH – – – – – – –	223	149	33	6	2	6	1	48	5	1	12	12	11	5	12	19	15	9	-
BOROUGH – – – – –	401	275	66	17	12	5	3	103	8	11	24	20	16	11	25	21	33	3	-
NG – – – – – – –	317	168	39	7	2	4	4	56	4	2	8	10	8	11	15	23	23	8	-
ON – – – – – – –	244	140	31	7	-	2	1	41	8	1	17	9	11	11	11	18	9	4	-
– – – – – – – –	268	132	35	2	1	2	2	42	9	4	10	13	7	5	11	12	15	4	-
ROUGH – – – – –	592	254	76	18	2	6	3	105	9	5	19	13	15	12	17	28	21	9	1
JNTINGDONSHIRE.																		
DON – – – – – –	349	175	48	7	6	1	1	63	11	6	16	8	12	8	11	20	16	4	-
– – – – – – – –	336	190	46	17	6	2	3	74	7	6	18	9	12	10	9	12	22	10	1
S – – – – – – –	320	174	31	10	4	6	4	55	7	6	23	7	9	5	17	17	21	7	-
BEDFORDSHIRE.																		
– – – – – – – –	442	366	59	24	15	10	4	112	19	14	21	32	28	32	33	32	35	7	1
VADE – – – – – –	446	268	72	20	11	7	6	116	13	5	27	22	10	16	13	19	20	7	-
L – – – – – – –	290	164	36	12	9	5	1	63	14	3	10	14	12	13	4	17	11	3	-
– – – – – – – –	192	133	25	4	5	4	1	39	7	5	10	6	10	7	17	13	13	6	-
N BUZZARD – – – –	305	189	34	12	6	7	4	63	11	8	23	23	10	12	10	17	10	2	-
– – – – – – – –	438	250	50	14	11	7	6	88	20	8	17	29	12	12	19	17	24	4	-
AMBRIDGESHIRE.																		
– – – – – – – –	193	103	27	12	7	1	2	49	2	3	8	8	8	2	3	9	10	1	-
TON – – – – – –	406	229	54	11	5	4	6	80	11	4	21	14	14	11	21	17	27	9	-
GE – – – – – – –	375	256	49	12	6	9	10	86	14	2	22	19	17	17	21	26	22	10	-
– – – – – – – –	233	111	19	3	5	4	2	33	6	3	14	7	8	6	11	6	14	3	-
KET – – – – – – –	483	275	54	24	3	8	4	93	16	7	31	16	13	12	21	26	29	9	2*
– – – – – – – –	395	227	47	20	10	10	5	92	8	13	18	17	12	9	16	22	12	8	-
FITCHFORD – – – –	304	145	39	17	6	3	4	69	7	4	4	8	13	8	10	8	11	2	1
SET – – – – – –	123	70	22	7	2	-	1	32	4	1	3	5	5	2	3	6	7	1	1
H – – – – – – –	574	322	87	10	13	8	4	122	17	16	33	17	19	14	19	23	29	13	-

IV.—EASTERN COUNTIES.

14.—ESSEX.																		
M – – – – – – –	787	408	92	37	15	11	8	163	15	12	26	29	31	26	38	37	25	6	-
– – – – – – – –	232	123	16	6	1	4	-	27	12	3	11	10	9	10	11	9	14	7	-
– – – – – – – –	168	89	15	5	2	3	3	28	6	3	4	13	3	8	3	6	12	3	-
– – – – – – – –	416	213	57	15	13	6	6	97	10	5	16	11	9	10	12	23	12	8	-
– – – – – – – –	196	99	24	8	6	2	1	41	5	3	6	6	7	4	7	11	9	-	-
AY – – – – – – –	215	112	18	7	3	3	1	32	4	1	8	10	10	14	10	10	12	1	-
RD – – – – – – –	493	302	54	18	8	4	4	88	18	8	25	17	22	15	24	40	32	12	1†
D – – – – – – –	268	152	32	5	3	2	5	47	7	5	10	12	14	14	14	15	12	1	1
– – – – – – – –	334	221	41	12	12	8	9	82	20	13	19	15	20	6	17	12	13	3	1
S – – – – – – –	426	257	48	15	4	3	2	72	8	7	19	24	25	13	18	25	38	6	2
TER – – – – – –	338	241	51	20	8	4	8	91	9	7	22	18	10	16	14	27	21	5	1
– – – – – – – –	369	221	29	5	4	4	1	43	14	11	25	18	18	11	21	35	14	9	2
– – – – – – – –	281	158	25	10	7	1	1	44	9	5	13	12	13	12	16	15	14	6	1
D – – – – – – –	307	202	34	22	3	5	6	70	20	9	21	17	14	18	8	11	12	2	-
ER – – – – – – –	260	157	32	7	1	3	6	49	7	9	13	17	6	11	6	22	14	3	-
– – – – – – – –	317	181	37	7	4	4	1	53	6	4	17	8	17	15	11	24	18	8	-
WALDEN – – – – –	313	238	39	14	11	8	1	73	23	16	23	11	11	16	14	15	26	8	2*
5.—SUFFOLK.																		
S – – – – – – –	301	182	31	9	9	3	10	62	7	9	19	12	7	6	13	22	20	5	-
– – – – – – – –	483	278	56	14	8	4	6	88	9	10	26	13	14	20	23	20	43	11	1*
– – – – – – – –	266	207	36	19	9	5	5	74	11	5	21	13	10	8	13	19	25	8	-
– – – – – – – –	323	180	35	11	9	2	4	61	8	10	18	8	14	11	10	16	13	9	2
. EDMUNDS – – – –	218	187	51	11	7	4	7	80	18	7	6	14	6	10	12	17	12	5	-
ALL – – – – – –	158	108	21	7	3	1	3	35	11	8	5	8	2	3	7	12	9	3	-
– – – – – – – –	341	180	40	4	4	2	3	53	4	3	19	15	14	12	16	16	19	9	-
ERE – – – – – –	299	162	32	12	2	2	2	50	8	2	19	8	5	10	16	17	19	6	2
– – – – – – – –	232	147	32	9	3	1	3	48	1	7	16	6	14	6	14	14	14	6	1
– – – – – – – –	248	169	40	13	1	2	1	57	8	4	14	18	9	9	13	18	17	2	-
– – – – – – – –	207	125	30	8	3	2	1	44	1	4	14	10	5	6	11	15	10	5	-
– – – – – – – –	606	415	91	20	18	15	11	155	13	7	36	45	30	18	31	34	29	13	2‡
DGE – – – – – –	353	223	48	11	9	5	4	77	7	3	13	18	10	23	18	23	22	12	-
ATH – – – – – –	295	185	33	10	3	1	1	48	4	2	23	13	15	8	14	19	25	12	2§
S – – – – – – –	475	265	57	9	8	7	5	86	5	7	13	20	16	13	13	33	28	14	-
ID – – – – – – –	299	132	27	3	2	6	1	39	7	4	13	16	4	6	6	14	16	11	-
– – – – – – – –	382	188	56	11	4	1	4	76	5	4	10	18	11	11	9	13	21	9	-

* One aged 100. † Aged 100. ‡ One aged 101. § One aged 103.

IV. EASTERN COUNTIES.—DEATHS at different Ages, 1856—DISTRICTS—*continue*

No.	DISTRICTS.	MALES. Total Births.	Total Deaths.	Ages at Death. Under 1 Year.	1	2	3	4	Under 5 Years.	5–	10–	15–	25–	35–	45–	55–	65–
	16.—NORFOLK.																
228	YARMOUTH	454	255	86	11	4	8	5	114	6	3	15	8	18	23	19	24
229	FLEGG	162	60	19	1	1	2	1	24	1	2	3	4	6	4	4	2
230	TUNSTEAD	248	141	40	6	2	3	4	55	5	3	9	2	4	11	13	17
231	ERPINGHAM	305	173	51	5	2	5	3	66	5	5	13	6	4	9	22	13
232	AYLSHAM	351	191	64	6	1	1	5	77	8	3	11	7	7	10	24	12
233	ST. FAITHS	166	89	30	7	–	2	3	42	3	2	5	1	3	3	8	10
234	NORWICH	1146	691	207	38	14	10	10	279	23	12	35	40	38	55	77	67
235	FOREHOE	212	144	33	6	6	2	4	51	10	7	13	7	9	8	12	11
236	HENSTEAD	208	89	37	3	3	2	–	45	1	–	4	5	1	5	4	9
237	BLOFIELD	191	97	16	5	–	–	3	24	4	–	5	2	11	5	10	13
238	LODDON	207	112	29	5	3	1	3	41	5	3	7	5	8	3	8	15
239	DEPWADE	437	238	76	15	4	–	4	99	7	5	15	11	13	13	13	32
240	GUILTCROSS	224	120	40	3	2	2	1	48	6	3	7	7	3	3	7	14
241	WAYLAND	194	125	34	6	3	–	–	43	10	5	14	5	6	6	4	11
242	MITFORD	453	264	66	17	6	5	2	96	19	9	17	13	18	12	21	21
243	WALSINGHAM	374	228	78	13	4	7	5	109	9	4	13	11	13	12	12	15
244	DOCKING	301	183	59	16	3	4	2	84	9	4	17	6	5	6	13	19
245	FREEBRIDGE LYNN	245	152	48	6	4	8	4	70	11	3	10	4	4	4	13	18
246	KINGS LYNN	204	198	32	12	3	9	5	61	26	11	9	11	10	10	19	29
247	DOWNHAM	372	203	55	14	9	5	6	89	10	6	13	9	8	8	17	18
248	SWAFFHAM	235	131	35	7	3	–	1	46	3	2	9	10	7	5	12	8
249	THETFORD	325	202	56	17	9	5	5	92	8	6	18	10	9	12	13	12

V.—SOUTH WESTERN COUNTIES.

	17.—WILTSHIRE.																
250	HIGHWORTH	376	183	52	16	2	5	2	77	5	9	15	14	13	12	16	13
251	CRICKLADE	201	90	23	5	1	2	4	35	2	–	4	2	6	4	8	13
252	MALMSBURY	224	122	21	8	4	4	1	38	11	4	11	6	3	4	11	11
253	CHIPPENHAM	393	213	62	11	3	4	2	82	7	3	15	17	12	5	18	22
254	CALNE	144	84	18	8	2	1	–	29	3	2	9	5	5	6	5	8
255	MARLBOROUGH	153	81	22	3	3	4	3	35	2	2	–	7	3	2	9	14
256	DEVIZES	340	227	42	15	2	6	1	61	9	6	12	15	22	19	25	18
257	MELKSHAM	279	139	43	7	1	1	–	52	5	4	7	7	4	12	13	21
258	BRADFORD	168	98	21	1	2	3	1	28	2	2	7	7	11	6	9	14
259	WESTBURY	191	105	32	7	2	3	–	44	2	1	9	5	6	5	9	10
260	WARMINSTER	287	133	30	12	3	2	1	48	2	2	6	5	6	5	18	17
261	PEWSEY	215	89	18	2	6	3	3	32	4	1	3	6	3	4	11	13
262	AMESBURY	133	65	13	3	1	1	–	18	1	1	3	6	6	7	9	11
263	ALDERBURY	243	165	23	4	3	2	3	35	6	7	17	15	13	15	19	22
264	SALISBURY	135	90	18	3	4	1	1	27	8	2	7	5	9	6	10	6
265	WILTON	181	101	17	9	3	6	4	39	5	4	3	10	5	6	8	7
266	TISBURY	172	75	17	4	3	–	–	24	1	–	3	8	5	1	9	10
267	MERE	129	66	15	5	1	–	1	22	3	2	1	6	5	4	5	12
	18.—DORSETSHIRE.																
268	SHAFTESBURY	184	107	23	11	2	3	1	42	3	2	6	6	2	7	9	14
269	STURMINSTER	160	73	20	4	4	1	1	30	4	–	3	8	3	1	7	5
270	BLANDFORD	202	115	24	7	3	1	1	56	6	1	6	4	6	4	10	23
271	WIMBORNE	295	155	36	13	6	5	4	64	12	5	10	6	13	3	12	15
272	POOLE	223	118	34	4	3	4	–	45	1	1	8	9	8	8	15	10
273	WAREHAM	202	137	32	4	4	2	5	47	6	4	13	9	10	6	12	13
274	WEYMOUTH	373	196	31	12	2	10	8	63	4	4	12	17	13	20	13	16
275	DORCHESTER	417	224	40	9	4	2	4	59	5	5	20	17	22	16	30	24
276	SHERBORNE	211	98	27	5	5	2	3	42	4	2	5	2	5	9	8	8
277	BEAMINSTER	218	101	20	5	3	5	2	34	3	1	4	4	6	10	10	17
278	BRIDPORT	269	128	35	8	2	2	1	48	3	2	8	7	11	10	7	17
	19.—DEVONSHIRE.																
279	AXMINSTER	298	151	28	9	4	1	–	42	5	3	14	2	10	5	13	31
280	HONITON	338	169	24	14	2	6	3	49	5	5	14	7	11	9	17	24
281	ST. THOMAS	673	370	56	27	10	6	4	103	13	10	18	25	32	28	43	47
282	EXETER	433	333	72	18	12	8	3	113	11	10	15	42	22	21	30	33
283	NEWTON ABBOT	816	418	102	14	12	14	9	151	17	9	24	28	25	23	32	34
284	TOTNES	487	298	51	8	14	10	7	90	18	8	12	12	15	16	34	41
285	KINGSBRIDGE	294	198	31	12	12	7	3	65	8	10	16	11	10	13	16	15
286	PLYMPTON ST. MARY	296	170	30	10	8	4	1	53	10	11	8	13	9	6	29	21
287	PLYMOUTH	971	618	152	43	28	24	23	270	19	11	39	38	41	42	52	45
288	EAST STONEHOUSE	248	176	33	5	4	4	1	47	6	3	24	29	16	19	4	8
289	STOKE DAMEREL	745	429	101	31	23	14	10	179	10	7	26	30	30	27	27	47
290	TAVISTOCK	549	304	56	22	13	16	12	119	35	9	29	18	18	13	17	21
291	OKEHAMPTON	312	172	25	9	4	3	1	42	13	3	12	11	10	11	21	30
292	CREDITON	281	172	13	9	15	9	7	53	15	6	8	5	9	11	11	24
293	TIVERTON	528	376	63	15	18	12	8	116	39	18	29	14	20	18	43	45
294	SOUTH MOLTON	327	135	31	5	4	3	2	45	3	1	6	5	10	5	15	15
295	BARNSTAPLE	487	266	44	18	4	7	1	74	4	5	12	15	18	23	30	37
296	TORRINGTON	238	125	16	3	4	4	1	28	6	–	9	6	5	4	19	22
297	BIDEFORD	279	138	33	6	2	1	1	43	6	2	7	10	9	8	17	11
298	HOLSWORTHY	150	54	8	2	2	–	2	14	5	3	5	–	2	1	3	8
	20.—CORNWALL.																
299	STRATTON	129	57	8	2	1	1	–	12	1	2	3	4	6	4	9	6
300	CAMELFORD	150	60	11	4	3	–	2	20	1	1	2	5	2	1	4	13
301	LAUNCESTON	247	154	18	9	10	4	9	70	15	10	9	5	5	9	15	17
302	ST. GERMANS	281	169	23	10	3	5	5	46	5	6	12	11	11	11	16	25
303	LISKEARD	818	360	87	39	17	7	6	156	17	10	21	17	17	17	27	28
304	BODMIN	375	202	41	6	3	4	1	54	7	3	10	14	14	16	16	30
305	ST. COLUMB	308	158	38	9	10	5	4	66	1	5	12	9	6	8	12	15

* One aged 102. † One aged 100. ‡ Aged 100.

EASTERN COUNTIES.—DEATHS at different Ages, 1856—DISTRICTS—*continued.*

DISTRICTS.	FEMALES.																		
	TOTAL BIRTHS.	TOTAL DEATHS.	AGES AT DEATH.																
			Under 1 Year.	1	2	3	4	Under 5 Years.	5–	10–	15–	25–	35–	45–	55–	65–	75–	85–	95 & upwds.
NORFOLK.																			
– – – – – –	462	304	79	20	7	7	6	119	7	6	14	18	16	15	35	36	21	17	–
– – – – – –	156	63	11	2	2	1	3	19	4	1	4	7	4	5	5	5	8	1	–
– – – – – –	228	142	31	6	5	4	2	48	6	8	10	8	7	4	13	10	16	11	1
– – – – – –	364	208	32	17	4	1	2	76	5	3	17	20	11	9	14	20	23	10	–
– – – – – –	236	180	39	7	2	2	6	56	13	9	15	8	14	8	9	13	22	12	1
– – – – – –	181	108	25	2	2	3	–	32	2	1	13	6	8	5	5	14	12	6	2
– – – – – –	1113	713	148	31	15	15	12	219	24	12	42	37	49	38	56	88	86	20	2
– – – – – –	189	127	25	3	2	2	1	33	11	7	10	5	6	8	10	13	19	5	–
– – – – – –	171	101	21	3	1	1	–	26	5	2	9	7	7	6	6	14	12	6	1
– – – – – –	174	98	20	–	1	1	2	24	3	3	14	7	8	9	6	9	7	6	1
– – – – – –	213	120	29	4	1	1	4	39	5	5	14	6	9	4	9	8	14	6	1
– – – – – –	401	246	35	10	5	–	2	72	7	6	20	14	16	13	21	27	33	16	1
– – – – – –	197	101	24	4	–	1	–	29	4	5	7	14	8	6	6	8	9	4	1
– – – – – –	194	133	27	4	4	3	1	39	11	6	13	9	6	3	7	13	19	5	2
– – – – – –	431	261	49	15	5	4	6	79	12	7	21	22	14	10	19	24	42	9	2
– – – – – –	337	204	45	18	6	1	3	73	8	7	23	13	13	13	13	13	20	8	–
– – – – – –	284	165	39	15	5	3	1	63	11	6	11	10	8	3	10	16	15	9	1
LYNN – – – – –	213	138	33	7	16	3	2	61	5	5	11	8	7	6	10	5	13	5	–
– – – – – –	263	215	41	8	6	10	11	76	17	7	12	12	14	11	7	27	24	7	1
– – – – – –	340	199	44	7	6	5	7	69	18	9	21	7	13	9	15	10	20	7	1
– – – – – –	213	109	24	4	3	1	1	33	3	3	10	7	8	11	11	7	13	3	–
– – – – – –	284	188	49	18	6	5	3	81	13	4	16	6	13	12	12	12	19	5	1

V.—SOUTH WESTERN COUNTIES.

WILTSHIRE.																			
– – – – – –	332	151	25	18	–	2	–	45	11	2	14	11	12	9	9	15	14	9	–
– – – – – –	168	107	16	10	–	1	–	27	6	5	6	9	5	6	8	12	18	5	–
– – – – – –	241	145	30	11	8	6	4	59	7	9	5	11	10	5	9	16	12	2	–
– – – – – –	338	219	44	12	4	6	2	68	12	4	13	19	16	12	11	27	24	10	1*
– – – – – –	105	93	12	1	4	2	2	21	3	2	7	4	8	7	8	17	11	5	1
H – – – – – –	170	80	12	2	3	3	1	21	5	2	4	5	6	4	8	12	12	1	–
– – – – – –	321	219	26	7	4	4	–	41	12	7	24	21	24	10	21	23	28	8	–
– – – – – –	282	160	26	6	3	3	3	41	6	4	15	6	9	8	24	15	25	7	–
– – – – – –	151	81	4	4	1	1	1	11	1	3	9	10	1	5	7	20	10	3	1
– – – – – –	172	109	12	2	2	1	2	19	3	4	10	9	8	5	9	17	18	7	–
– – – – – –	257	160	29	10	5	1	3	47	3	2	9	14	14	12	14	14	24	7	1
– – – – – –	203	113	14	7	5	1	1	28	13	3	7	5	6	6	11	13	16	4	–
– – – – – –	119	65	12	4	1	2	1	20	1	3	2	5	7	3	3	9	10	2	–
– – – – – –	220	147	27	7	3	4	2	43	6	2	8	12	13	11	18	11	21	2	–
– – – – – –	122	112	19	10	3	6	4	42	6	3	7	5	9	6	4	14	15	1	–
– – – – – –	157	116	14	4	2	2	6	28	4	2	14	11	7	6	14	16	12	2	–
– – – – – –	136	82	10	3	4	–	1	18	1	–	6	7	7	1	10	10	12	3	–
– – – – – –	125	73	12	4	4	–	–	20	2	4	6	4	5	5	6	9	9	2	1
DORSETSHIRE.																			
– – – – – –	175	116	19	5	2	6	2	34	4	2	4	10	10	7	9	15	16	5	–
– – – – – –	162	66	8	2	1	2	–	13	1	2	8	4	4	8	3	13	9	–	1
– – – – – –	178	89	11	2	4	–	1	18	3	1	7	6	6	4	12	12	15	5	–
– – – – – –	270	155	26	11	10	2	3	52	11	3	11	7	7	3	18	12	21	8	–
– – – – – –	209	108	12	8	2	1	1	24	–	2	8	4	10	10	12	20	16	2	–
– – – – – –	269	154	26	4	6	1	4	41	10	3	14	11	10	6	18	18	18	5	4
– – – – – –	304	175	25	11	3	2	6	47	11	–	10	9	16	12	13	29	24	4	–
– – – – – –	413	249	32	15	5	3	6	61	9	9	21	15	13	22	21	23	25	9	2
– – – – – –	178	116	17	4	3	5	2	31	7	1	10	7	10	5	9	13	18	3	2
– – – – – –	183	119	17	3	5	3	3	31	6	3	9	11	5	11	8	15	16	3	1
– – – – – –	284	160	26	6	3	2	1	38	6	7	20	9	6	9	22	21	15	6	1
DEVONSHIRE.																			
– – – – – –	248	156	14	4	7	2	3	30	6	1	14	12	12	13	17	23	21	7	–
– – – – – –	317	208	28	8	11	6	3	56	9	9	16	9	14	13	17	21	29	15	2
– – – – – –	655	422	61	17	11	12	10	111	11	5	31	34	27	32	47	51	54	17	2
– – – – – –	902	545	58	19	11	9	3	100	10	10	22	30	23	24	33	48	45	8	2†
OT – – – – –	739	493	75	23	15	12	7	132	23	9	38	39	36	36	39	66	55	13	1
– – – – – –	451	289	35	10	16	14	14	89	23	7	22	15	11	17	21	42	31	11	–
– – – – – –	294	168	21	9	8	6	2	46	8	5	7	17	6	10	10	26	28	5	–
', MARY – – – –	271	137	21	13	3	1	5	43	5	4	8	8	13	9	11	14	13	9	2
– – – – – –	961	591	141	45	29	18	16	249	24	13	38	40	44	38	45	42	40	16	–
OUSE – – – – –	254	134	30	10	5	3	2	50	6	3	5	12	9	7	11	17	11	3	–
LEL – – – – –	650	447	87	35	13	12	8	155	10	9	21	32	37	33	39	52	48	11	–
– – – – – –	513	233	37	25	16	9	8	95	26	11	12	12	14	12	16	22	10	3	–
– – – – – –	209	164	14	6	7	7	5	39	14	7	15	5	6	13	18	17	20	10	–
– – – – – –	320	186	23	13	5	3	9	53	10	7	11	13	11	8	14	21	30	6	2‡
– – – – – –	462	383	57	29	19	15	15	131	26	12	25	23	30	16	25	38	46	12	1
ON – – – – –	294	149	22	8	1	3	1	35	6	4	9	9	14	10	9	22	24	7	–
– – – – – –	480	274	37	9	7	5	5	63	7	3	12	14	12	28	21	34	52	26	2
– – – – – –	218	101	10	5	4	2	2	23	3	4	8	8	3	2	11	13	21	10	–
– – – – – –	280	142	20	9	3	1	2	35	7	1	11	8	7	8	13	20	20	12	–
– – – – – –	156	67	10	2	3	2	4	21	3	2	4	3	2	5	2	6	13	5	1§
CORNWALL.																			
– – – – – –	107	63	11	1	2	–	–	14	4	1	4	5	5	6	5	10	7	2	–
– – – – – –	137	64	12	3	5	–	–	20	3	–	5	6	2	7	2	9	9	1	1
– – – – – –	297	182	30	12	9	12	4	67	13	6	15	14	8	8	7	14	24	5	1
– – – – – –	278	156	28	8	3	4	3	46	8	3	15	9	5	8	11	25	22	4	–
– – – – – –	747	268	56	27	14	17	10	124	13	8	11	17	13	14	15	25	31	6	–
– – – – – –	320	168	33	12	5	6	3	59	5	4	5	11	4	10	11	26	35	4	–
– – – – – –	287	141	34	7	4	2	2	49	4	7	13	7	5	2	11	13	24	4	–

100. † One aged 101. ‡ One aged 100. § Aged 102.

V. SOUTH WESTERN COUNTIES.—DEATHS at different Ages, 1856—DISTRICTS—*contin*

No.	DISTRICTS.	TOTAL BIRTHS.	TOTAL DEATHS.	MALES. AGES AT DEATH. Under 1 Year.	1	2	3	4	Under 5 Years.	5–	10–	15–	25–	35–	45–	55–	65–	7
	20.—CORNWALL—*continued.*																	
306	St. Austell	598	295	76	23	8	9	9	125	12	7	25	13	18	22	26	24	
307	Truro	732	392	88	25	8	14	9	144	19	8	30	17	20	29	31	47	
308	Falmouth	321	233	58	10	14	9	1	92	15	8	15	18	10	9	14	21	
309	Helston	496	329	83	15	12	10	12	132	16	18	31	11	13	14	23	29	
310	Redruth	971	601	158	47	31	30	21	287	42	18	31	28	28	29	39	45	
311	Penzance	892	475	132	36	20	9	15	212	15	13	34	13	31	36	39	40	
312	Scilly Islands	26	20	4	–	–	2	–	6	–	–	1	4	1	1	1	3	
	21.—SOMERSETSHIRE.																	
313a	Williton	282	169	38	6	5	5	2	56	8	1	7	7	12	11	16	24	
313b	Dulverton	80	47	10	4	–	–	–	14	3	2	6	3	3	3	2	1	
314	Wellington	319	172	55	18	7	7	4	71	9	3	11	10	8	10	11	21	
315	Taunton	593	338	64	18	5	6	4	97	12	8	17	17	23	30	43	43	
316	Bridgwater	620	276	55	25	6	13	3	102	8	6	14	23	17	12	23	40	
317	Langport	300	173	34	11	7	3	2	57	11	6	11	7	5	10	14	27	
318	Chard	378	219	28	19	7	7	9	70	12	7	9	8	8	18	29	30	
319	Yeovil	464	242	56	16	8	10	2	92	13	7	11	10	13	7	24	29	
320	Wincanton	325	179	40	13	2	4	2	61	9	3	8	13	8	11	10	27	
321	Frome	343	225	48	15	11	9	4	87	11	8	10	9	13	7	22	31	
322	Shepton Mallet	266	137	41	5	2	–	1	49	5	2	6	10	3	10	14	11	
323	Wells	307	173	32	11	5	6	8	62	9	4	12	13	16	10	10	16	
324	Axbridge	494	290	65	14	10	6	5	100	10	10	13	15	16	15	18	43	
325	Clutton	278	183	50	15	2	2	2	69	5	6	11	12	5	7	18	33	
326	Bath	908	598	134	40	15	9	15	213	16	10	36	39	43	72	46	42	
327	Keynsham	346	203	59	11	5	4	2	81	7	5	5	10	10	9	16	26	
328	Bedminster	693	340	107	25	9	6	8	155	9	7	17	15	23	30	31	23	

VI.—WEST MIDLAND COUNTIES.

	22.—GLOUCESTERSHIRE.																	
329	Bristol	1059	803	223	71	26	18	6	347	33	20	44	59	53	58	77	61	
330	Clifton	1401	788	221	58	34	12	9	334	28	15	41	51	56	54	74	59	
331	Chipping Sodbury	295	139	26	7	3	4	1	41	2	1	14	6	10	8	12	16	
332	Thornbury	253	142	29	8	11	3	–	51	5	1	8	6	6	10	12	22	
333	Dursley	189	137	27	9	3	2	4	45	5	3	9	13	11	6	14	19	
334	Westbury-on-Severn	336	154	41	9	4	6	–	60	7	3	10	6	11	11	13	14	
335	Newent	212	106	27	8	5	2	1	43	6	–	3	5	9	3	5	13	
336	Gloucester	576	345	102	21	14	8	8	153	11	6	17	26	23	22	32	25	
337	Wheatenhurst	116	61	16	4	2	2	2	26	2	1	3	3	3	4	3	5	
338	Stroud	595	313	78	7	7	4	4	100	14	12	16	22	12	30	33	50	
339	Tetbury	85	43	9	1	–	2	–	12	2	–	4	3	1	4	6	4	
340	Cirencester	356	178	35	8	1	5	3	52	7	4	12	13	12	13	17	25	
341	Northleach	176	95	22	4	2	–	1	29	4	1	5	2	4	8	8	15	
342	Stow-on-the-Wold	134	80	20	4	–	–	1	25	5	–	2	4	4	5	5	16	
343	Winchcomb	143	70	19	2	2	1	–	24	1	2	3	1	4	6	10	8	
344	Cheltenham	605	356	90	19	4	6	5	124	9	4	21	23	27	22	47	38	
345	Tewkesbury	264	149	35	2	9	5	3	54	12	1	10	8	9	10	10	14	
	23.—HEREFORDSHIRE.																	
346	Ledbury	195	118	18	7	2	1	1	29	6	3	4	9	10	6	11	16	
347	Ross	248	173	37	10	2	3	1	53	4	6	7	10	8	12	21	29	
348	Hereford	513	383	69	15	11	3	4	102	16	9	27	34	23	26	39	45	
349	Weobly	159	79	13	4	5	3	2	27	4	–	2	2	3	8	9	12	
350	Bromyard	168	108	18	5	2	3	–	28	6	1	9	4	7	8	11	17	
351	Leominster	242	168	26	7	8	4	5	50	7	2	4	8	7	15	20	29	
	24.—SHROPSHIRE.																	
352	Ludlow	214	151	26	10	3	2	3	44	5	3	4	9	10	15	10	20	
353	Clun	177	87	15	6	3	1	–	25	8	3	2	5	5	7	6	13	
354	Church Stretton	81	50	9	4	–	–	–	13	–	1	8	5	5	1	3	3	
355	Cleobury Mortimer	107	66	6	5	1	1	–	13	2	3	4	7	2	6	6	7	
356	Bridgnorth	235	136	31	13	6	1	2	53	2	1	6	7	7	11	14	15	
357	Shiffnal	184	103	25	2	3	2	1	33	2	3	10	4	8	6	9	11	
358	Madeley	559	289	93	16	11	8	10	138	14	7	16	18	14	7	28	23	
359	Atcham	285	162	40	6	3	3	4	56	2	2	8	9	11	10	13	27	
360	Shrewsbury	581	265	56	9	10	2	1	78	9	3	19	23	20	28	27	33	
361	Oswestry	338	235	48	14	2	3	2	69	10	6	16	14	17	17	18	31	
362	Ellesmere	216	125	27	5	6	4	1	43	2	–	4	9	6	6	13	15	
363a	Wem	138	78	16	4	–	1	–	21	1	3	6	2	4	4	5	17	
363b	Whitchurch	179	105	28	5	4	2	1	40	6	–	8	3	2	7	9	19	
364	Market Drayton	240	139	37	11	3	3	3	57	5	5	4	5	6	8	13	11	
365	Wellington	421	237	68	18	4	4	2	96	11	10	23	14	11	13	18	22	
366	Newport	230	147	33	11	2	1	1	48	3	2	16	12	8	6	12	13	
	25.—STAFFORDSHIRE.																	
367	Stafford	360	244	46	15	11	3	2	77	9	3	18	21	23	23	24	18	
368	Stone	323	194	46	9	8	1	2	66	6	9	7	10	8	14	16	25	
369	Newcastle-under-Lyme	438	230	67	24	8	5	5	109	7	8	21	15	8	8	19	21	
370	Wolstanton	1106	641	237	76	29	19	15	376	26	15	28	38	37	42	56	29	
371	Stoke-upon-Trent	1361	843	272	75	30	24	13	414	35	16	55	57	46	69	57	32	
372	Leek	421	272	71	17	11	6	3	108	18	13	16	14	12	17	31	19	
373	Cheadle	361	239	56	8	2	7	3	76	7	10	14	20	10	15	27	21	
374	Uttoxeter	202	139	30	3	3	3	3	42	1	2	5	5	15	9	16	12	
375	Burton-upon-Trent	615	336	88	28	14	6	8	144	11	6	16	30	24	22	22	20	
376	Tamworth	240	141	32	8	4	4	2	50	4	4	6	3	8	8	10	13	
377	Lichfield	404	240	57	12	12	6	4	91	13	5	11	12	18	11	23	23	
378	Penkridge	310	160	41	6	4	2	1	54	7	7	9	11	10	12	11	29	
379	*Wolverhampton*	2741	1564	528	193	81	44	20	866	47	41	77	93	77	109	94	92	
380	*Walsall*	1287	694	213	101	46	25	13	404	46	9	34	28	26	32	47	41	
381	*West Bromwich*	1766	993	304	129	51	25	35	542	49	25	57	51	33	38	57	51	
382	*Dudley*	3004	1287	393	151	64	34	31	785	44	36	35	39	37	34	56	62	

* Aged 102. † Aged 101. ‡ Aged 100.

[WESTERN COUNTIES.—DEATHS at different Ages, 1856—DISTRICTS—*continued.*

DISTRICTS.	FEMALES.																	
	TOTAL BIRTHS.	TOTAL DEATHS.	AGES AT DEATH.															
			Under 1 Year.	1	2	3	4	Under 5 Years.	5—	10—	15—	25—	35—	45—	55—	65—	75—	85—	95 & upwds.
WALL—*continued.*																			
– – – – – –	622	333	85	17	12	11	7	132	17	10	18	16	24	13	15	40	35	13	–
– – – – – –	667	426	73	35	11	12	8	139	25	17	31	23	28	22	45	46	39	9	2*
– – – – – –	312	211	44	13	8	4	4	73	13	2	15	12	12	12	16	21	25	9	1
– – – – – –	454	282	42	29	13	7	4	95	20	12	18	19	13	10	18	25	33	19	–
– – – – – –	891	564	117	49	27	26	14	233	48	15	34	41	28	24	45	43	42	9	2†
– – – – – –	884	479	107	39	15	11	5	177	16	12	27	25	33	19	29	69	55	17	–
– – – – – –	30	24	3	1	–	–	–	4	1	1	–	2	3	2	2	5	4	–	–
RSETSHIRE.																			
– – – – – –	280	137	14	6	3	4	1	28	6	3	8	10	12	6	13	19	24	8	–
– – – – – –	94	45	7	6	1	1	1	16	1	1	3	1	1	2	5	2	9	4	–
– – – – – –	297	181	25	7	3	6	6	47	4	5	9	6	13	14	13	21	34	13	2
– – – – – –	514	293	40	10	9	3	2	64	14	13	25	32	19	16	17	33	48	9	4‡
– – – – – –	568	294	50	17	16	11	7	101	16	3	17	20	12	13	17	42	34	19	–
– – – – – –	284	174	26	10	4	6	4	50	14	6	11	12	10	10	9	16	31	5	2
– – – – – –	381	238	34	25	6	11	3	79	5	6	28	17	14	11	21	21	28	6	–
– – – – – –	426	281	46	19	10	11	6	92	10	14	21	20	14	17	17	33	37	6	–
– – – – – –	329	194	30	3	4	4	1	51	10	4	11	12	15	13	14	25	30	9	–
– – – – – –	361	227	34	13	7	8	5	67	10	1	23	17	13	13	25	19	26	13	–
RT – – – – –	255	127	24	6	4	1	1	36	1	4	11	6	6	6	12	13	22	8	–
– – – – – –	289	213	37	7	16	4	6	70	8	5	11	13	16	12	15	27	33	4	–
– – – – – –	442	257	36	12	9	7	5	69	12	9	12	14	17	18	30	33	33	9	1
– – – – – –	386	216	50	9	8	2	3	72	9	5	15	13	16	6	17	28	25	8	2
– – – – – –	861	637	98	29	18	8	9	162	22	17	45	69	58	51	71	86	85	20	1
– – – – – –	332	174	39	9	4	5	5	62	2	1	9	14	15	9	10	25	16	10	1
– – – – – –	672	329	79	15	11	9	6	120	8	8	25	31	14	21	20	31	40	10	1

VI.—WEST MIDLAND COUNTIES.

ESTERSHIRE.																			
– – – – – –	1113	779	168	62	32	15	11	288	21	14	39	49	54	61	59	72	73	28	1
– – – – – –	1310	871	160	71	35	20	7	293	29	17	47	63	61	58	79	112	80	30	2§
URY – – – – –	275	160	26	10	4	4	1	45	4	3	16	11	12	10	11	20	19	8	1
– – – – – –	212	122	13	4	4	4	3	28	5	3	16	10	10	7	13	17	10	3	–
– – – – – –	166	143	12	7	7	2	3	31	4	4	8	12	13	7	15	25	18	6	–
SEVERN – – – –	354	152	21	11	4	2	3	41	6	8	11	16	9	12	8	17	15	6	1
– – – – – –	210	106	17	4	4	2	3	30	2	2	10	6	7	4	7	13	13	12	–
– – – – – –	557	288	57	22	7	8	2	96	8	9	22	34	22	19	19	27	21	9	2
– – – – – –	110	57	11	4	1	1	3	20	–	1	7	2	3	5	5	8	5	1	–
– – – – – –	538	397	57	11	13	9	4	94	18	30	38	23	30	21	41	43	44	14	1
– – – – – –	80	48	10	3	2	–	–	15	–	2	5	3	3	3	3	8	3	2	1
– – – – – –	333	214	38	12	1	4	–	55	10	3	19	24	12	18	17	28	24	4	–
– – – – – –	193	109	20	4	1	2	1	28	4	2	8	7	9	3	12	14	16	6	–
WOLD – – – –	125	73	17	1	1	–	–	19	1	–	7	5	9	4	7	8	11	2	–
– – – – – –	161	66	10	2	2	1	–	15	3	1	3	3	6	6	5	12	10	2	–
– – – – – –	578	365	69	15	11	6	3	104	6	13	17	27	28	31	34	52	41	11	1
– – – – – –	233	138	27	6	1	3	5	42	8	6	13	9	2	8	5	19	20	5	1
FORDSHIRE.																			
– – – – – –	200	118	15	4	2	3	–	24	5	4	10	7	7	7	8	18	16	11	1
– – – – – –	269	138	27	6	3	1	5	42	3	4	9	9	9	5	15	14	20	8	–
– – – – – –	502	340	54	9	11	11	4	89	12	9	21	20	20	30	25	42	49	22	1‖
– – – – – –	123	87	14	2	2	2	3	23	3	2	8	7	6	6	10	10	8	3	1¶
– – – – – –	175	108	22	6	3	3	1	35	1	3	3	11	5	7	7	16	13	6	1
– – – – – –	234	156	32	9	6	6	1	54	3	4	11	11	4	7	7	21	25	8	1
ROPSHIRE.																			
– – – – – –	270	173	37	12	6	2	2	59	4	7	7	10	8	9	23	19	16	8	3**
– – – – – –	146	74	16	3	1	–	1	21	3	3	7	6	4	2	1	8	12	7	–
TON – – – –	82	32	2	3	–	1	–	6	–	1	5	–	–	4	3	5	7	3	–
TIMER – – – –	129	75	12	1	1	3	1	18	5	1	9	3	4	6	6	10	10	3	1††
– – – – – –	241	136	20	10	2	1	3	36	6	2	7	12	9	8	13	14	24	3	–
– – – – – –	188	64	11	5	2	1	1	20	1	–	9	6	2	3	8	7	7	1	–
– – – – – –	480	252	51	17	10	6	3	87	12	6	29	14	14	20	20	16	24	9	1‖
– – – – – –	248	128	20	–	2	3	1	26	4	7	14	12	5	8	9	17	15	9	2
– – – – – –	364	275	40	11	7	5	4	67	9	10	22	26	27	25	13	36	32	8	–
– – – – – –	342	201	32	5	4	5	2	48	4	4	10	19	21	19	21	19	27	9	–
– – – – – –	202	132	22	8	3	7	2	42	3	4	7	14	6	9	7	16	16	8	–
– – – – – –	150	104	13	2	1	4	2	22	7	3	5	11	6	5	9	20	12	1	–
– – – – – –	172	97	17	4	5	2	–	28	3	1	10	5	3	12	5	13	16	1	–
TON – – – –	188	120	17	9	3	2	–	31	6	1	15	12	7	8	4	14	15	7	–
– – – – – –	400	209	65	13	8	1	4	91	7	9	13	12	7	12	9	15	26	5	3
– – – – – –	224	119	30	2	3	–	3	38	4	4	9	5	10	5	9	15	12	7	1
FORDSHIRE.																			
– – – – – –	344	223	40	9	5	7	2	63	8	4	19	15	24	9	24	29	21	7	–
– – – – – –	308	187	37	10	6	–	2	55	5	5	16	21	13	13	18	18	22	6	–
DER-LYME – – –	471	212	65	16	8	4	3	96	10	2	25	20	10	11	19	9	7	3	–
– – – – – –	1024	583	187	61	25	14	13	300	18	11	40	29	41	35	36	37	38	3	–
LENT – – – –	1340	732	238	66	30	8	14	356	16	19	53	47	54	42	40	55	42	8	–
– – – – – –	400	259	46	16	6	6	3	77	21	16	25	21	21	17	7	25	21	7	1
– – – – – –	331	190	48	14	2	1	3	68	7	7	13	15	13	5	15	15	25	7	–
– – – – – –	187	132	21	3	2	1	1	28	5	3	5	16	8	5	14	22	20	5	1
TRENT – – – –	618	324	66	22	10	10	2	110	11	7	29	20	21	22	27	30	36	11	–
– – – – – –	230	121	25	2	4	1	–	32	–	–	10	13	10	7	10	17	20	2	–
– – – – – –	428	246	54	15	10	4	6	89	17	3	16	11	19	9	8	35	33	6	–
– – – – – –	280	181	42	8	3	7	3	65	8	4	15	16	8	12	15	16	15	7	–
ON – – – – –	2672	1416	457	212	100	50	31	853	51	19	72	86	60	47	60	78	60	10	1
– – – – – –	1171	603	102	69	30	24	17	332	31	11	33	27	43	33	23	23	34	5	1
CH – – – – –	1824	869	232	105	62	42	27	488	44	16	35	48	46	51	42	59	57	14	1
– – – – – –	2945	1241	400	157	70	34	23	690	62	23	68	64	61	56	93	87	87	14	1

and one aged 104. † Two aged 100. ‡ One aged 100. § One aged 107. ‖ Aged 101.
¶ Age 105. ** One aged 104. †† Aged 102.

VI. WEST MIDLAND COUNTIES.—DEATHS at different Ages, 1856—DISTRICTS—*continued.*

No.	DISTRICTS.	MALES. Total Births.	Total Deaths.	Ages at Death. Under 1 Year.	1	2	3	4	Under 5 Years.	5–	10–	15–	25–	35–	45–	55–	65–	75–	85–	95–
	26.—WORCESTERSHIRE.																			
383	Stourbridge	1417	674	207	82	26	24	15	354	25	12	42	27	36	38	51	81	85	2	
384	Kidderminster	474	346	99	30	27	7	15	169	15	7	10	18	23	24	28	24	22	6	
385	Tenbury	109	66	6	4	3	1	1	15	2	–	4	2	5	7	8	16	10	1	
386	Martley	209	108	21	2	–	1	–	24	3	3	9	4	4	5	14	18	19	5	
387	Worcester	448	318	69	26	9	8	8	120	7	4	18	21	25	23	24	34	27	7	
388	Upton-on-Severn	306	172	34	5	2	1	1	42	8	4	9	6	14	10	23	28	28	4	
389	Evesham	240	108	31	6	3	1	2	43	6	3	6	3	5	4	10	11	16	2	
390	Pershore	246	105	26	2	2	1	1	32	2	2	4	7	6	8	11	12	15	6	
391	Droitwich	224	134	31	3	5	3	1	43	7	3	8	7	12	11	11	18	11	3	
392	Bromsgrove	437	214	60	14	7	4	1	86	4	1	7	6	14	10	20	30	31	4	
393	Kings Norton	607	294	96	21	17	5	2	141	9	6	19	14	14	16	19	29	17	10	
	27.—WARWICKSHIRE.																			
394	Birmingham	4084	2423	710	233	123	74	47	1228	88	38	119	148	168	201	176	151	89	17	
395	Aston	1780	748	239	69	37	24	15	404	29	19	28	41	41	53	40	32	20	3	
396	Meriden	181	87	25	5	2	2	1	35	1	1	5	1	6	6	9	12	7	4	
397	Atherstone	201	99	20	4	4	1	1	30	2	1	6	4	12	9	8	13	11	2	
398	Nuneaton	198	106	34	4	2	4	–	44	3	3	8	6	6	9	6	11	10	–	
399	Foleshill	389	210	79	16	9	8	3	115	10	3	17	7	11	6	13	16	11	1	
400	Coventry	791	492	187	41	35	27	8	298	20	13	14	20	26	23	31	27	16	3	
401	Rugby	399	190	47	11	3	4	5	70	10	2	8	16	14	10	16	21	17	4	
402	Solihull	174	96	18	3	3	1	–	25	4	3	7	4	2	8	12	13	14	4	
403	Warwick	642	390	82	26	15	7	8	138	17	7	26	27	24	40	23	43	30	15	
404	Stratford-on-Avon	336	173	35	6	5	3	1	50	9	4	6	9	12	11	18	25	22	6	
405	Alcester	278	138	33	4	4	2	1	44	5	6	9	10	7	10	13	16	9	6	
406	Shipston-on-Stour	327	178	40	8	3	5	6	62	6	4	6	6	9	13	14	24	20	5	
407	Southam	171	118	33	9	7	4	1	54	5	2	6	5	6	3	9	15	6	7	

VII. NORTH MIDLAND COUNTIES.

	28.—LEICESTERSHIRE.																			
408	Lutterworth	262	157	37	8	2	4	3	54	12	4	8	9	7	8	16	18	12	9	
409	Market Harborough	307	150	50	8	6	4	–	68	7	–	3	9	5	9	7	16	18	8	
410	Billesdon	109	62	12	2	1	1	–	16	1	4	2	4	5	4	7	10	9	–	
411	Blaby	273	125	44	8	6	2	1	61	9	3	5	4	4	1	7	18	10	6	
412	Hinckley	274	159	32	14	2	4	1	53	5	3	6	13	9	11	12	22	13	3	
413	Market Bosworth	202	120	25	3	4	4	2	38	3	5	7	3	2	13	7	18	22	12	
414	Ashby-de-la-Zouch	305	248	78	14	7	5	3	107	8	11	13	19	8	11	13	34	19	12	
415	Loughborough	424	292	89	28	12	5	5	139	9	5	10	8	10	11	22	36	37	15	
416	Barrow-upon-Soar	322	200	62	11	2	1	1	77	3	4	14	9	7	6	19	28	27	8	
417	Leicester	1201	704	235	66	27	11	9	348	9	9	34	45	34	44	47	69	37	16	
418	Melton Mowbray	354	166	47	6	4	2	5	64	9	5	10	10	11	9	17	16	12	5	
	29.—RUTLANDSHIRE.																			
419	Oakham	181	103	26	5	2	1	1	35	2	2	1	8	6	7	16	7	15	6	
420	Uppingham	188	106	28	5	3	1	1	38	3	2	6	7	7	4	9	12	12	6	
	30.—LINCOLNSHIRE.																			
421	Stamford	296	162	49	8	3	2	3	65	5	3	9	9	4	9	13	21	23	4	
422	Bourn	370	185	48	6	6	2	5	67	9	8	11	8	10	4	11	20	16	11	
423	Spalding	383	201	63	12	3	5	2	83	4	4	7	9	13	8	21	20	13	9	
424	Holbeach	287	180	51	16	4	1	3	75	11	4	18	13	10	8	15	10	13	2	
425	Boston	667	329	86	14	7	5	4	116	9	7	18	27	29	24	27	38	32	11	
426	Sleaford	426	186	63	13	2	2	1	81	3	5	9	10	7	12	12	17	22	3	
427	Grantham	480	251	61	12	5	3	7	88	6	9	16	17	18	17	16	26	33	6	
428	Lincoln	774	429	120	23	9	8	4	164	14	10	24	39	26	31	44	36	29	11	
429	Horncastle	440	192	53	5	7	1	1	67	10	–	11	4	18	12	8	23	25	6	
430	Spilsby	307	257	67	10	3	3	7	90	5	7	19	16	19	15	25	25	24	13	
431	Louth	612	293	109	16	6	3	3	128	8	6	20	22	15	14	20	28	23	8	
432	Caistor	579	291	82	15	7	9	3	116	11	8	20	15	22	20	16	30	27	16	
433	Glanford Beigg	595	297	77	9	8	–	2	96	11	7	14	13	14	16	18	33	34	11	
434	Gainsborough	458	254	76	7	3	6	3	95	5	6	10	9	12	11	14	31	33	5	
	31.—NOTTINGHAMSHIRE.																			
435	East Retford	402	204	58	9	8	2	2	79	2	4	15	16	13	13	11	23	22	6	
436	Worksop	382	186	54	16	3	3	3	79	6	6	11	12	12	10	11	17	18	4	
437	Mansfield	545	302	95	19	10	5	5	134	9	10	13	11	12	9	23	45	29	9	
438	Basford	1447	752	276	64	25	8	8	381	18	17	41	26	35	34	55	69	67	9	
439	Radford	570	333	125	30	12	13	11	200	10	5	11	14	13	19	29	34	13	3	
440	Nottingham	1181	823	274	79	49	27	16	445	24	13	39	38	42	43	65	66	28	10	
441	Southwell	420	227	61	7	3	7	4	82	6	7	13	11	9	13	24	32	24	7	
442	Newark	501	257	75	12	9	11	4	111	4	7	11	17	16	17	24	24	21	5	
443	Bingham	250	135	30	3	3	3	–	39	4	3	11	9	9	11	8	16	20	5	
	32.—DERBYSHIRE.																			
444	Shardlow	540	304	83	12	5	8	4	112	10	11	20	17	15	18	27	31	25	8	
445	Derby	934	474	135	29	16	7	7	194	19	9	38	32	36	38	40	42	25	6	
446	Belper	889	494	127	25	21	13	7	193	17	14	40	28	25	34	45	45	46	7	
447	Ashborne	339	159	28	4	1	2	–	35	4	3	13	12	8	9	24	28	15	2	
448	Chesterfield	1149	586	177	32	12	16	6	243	15	19	33	48	25	43	45	64	47	4	
449	Bakewell	484	262	67	12	4	2	3	88	11	7	11	13	15	24	25	34	29	3	
450	*Chapel-en-le-Frith*	214	132	33	3	4	1	–	41	5	6	7	14	10	7	11	17	19	4	
451	*Hayfield*	564	312	97	19	15	6	5	142	11	12	26	17	13	15	31	30	12	3	

* Aged 100. † One aged 104. ‡ Aged 103.

WEST MIDLAND COUNTIES.—DEATHS at different Ages, 1856—DISTRICTS—*continued.*

DISTRICTS.	FEMALES.																	
	Total Births.	Total Deaths.	Ages at Death.															
			Under 1 Year.	1	2	3	4	Under 5 Years.	5–	10–	15–	25–	35–	45–	55–	65–	75–	85–	95 & upwds.
WORCESTERSHIRE.																			
BRIDGE	1432	667	205	62	38	18	16	339	28	9	51	39	44	29	34	47	36	9	2
MINSTER	508	325	70	36	11	9	12	138	12	10	20	18	26	17	19	33	22	7	1
RY	99	51	4	1	2	2	–	9	4	3	2	2	2	7	5	3	11	3	–
ET	208	98	20	–	1	1	–	22	2	5	7	7	5	5	8	17	12	8	–
STER	437	331	64	18	10	12	7	111	15	9	14	20	26	25	31	32	38	9	1*
ON-SEVERN	277	152	19	5	1	3	2	30	9	10	14	10	11	12	14	13	18	10	1†
M	226	126	30	8	2	2	1	43	2	4	10	6	13	5	12	14	14	3	–
BE	219	97	15	5	3	3	1	27	2	1	14	7	5	5	6	7	14	8	1
FICH	235	152	23	4	3	1	2	33	4	3	14	11	11	11	15	15	22	10	1
GROVE	389	199	49	20	9	3	3	84	7	3	10	9	16	10	16	21	16	6	1
NORTON	636	297	72	23	11	5	7	118	15	4	19	23	23	19	23	24	22	7	–
WARWICKSHIRE.																			
GHAM	3958	2304	622	258	122	88	56	1146	100	51	119	151	118	131	146	159	110	21	2
–	1642	773	208	79	32	23	14	353	45	5	54	62	46	53	54	49	45	6	1
EN	181	99	13	5	3	–	3	24	2	5	7	7	8	8	12	11	11	4	–
STONE	212	120	37	8	3	6	3	57	1	3	6	3	16	8	5	8	10	2	–
TON	174	92	15	7	1	3	4	30	3	2	5	8	5	5	5	12	12	4	1
ILL	401	219	71	22	11	2	6	112	4	3	16	14	11	9	12	20	15	3	–
TRY	780	489	130	49	23	20	19	247	20	10	41	28	18	23	37	32	21	8	1
–	397	182	40	9	3	4	–	56	5	2	11	11	13	15	15	22	30	2	–
LL	163	101	15	5	2	–	1	23	1	1	7	8	4	7	11	17	15	7	–
ICK	629	331	67	14	10	12	9	112	17	6	21	31	26	25	28	47	41	6	1
ORD-ON-AVON	308	159	28	12	5	2	3	48	5	3	10	13	11	13	14	21	18	2	1
TER	267	155	38	7	8	2	1	56	9	7	9	13	10	7	14	13	14	3	–
ON-ON-STOUR	324	212	41	8	5	1	5	60	11	6	14	14	17	11	13	27	35	6	–
AM	150	94	24	9	7	1	2	43	4	2	7	8	6	4	5	11	2	2	–

VII. NORTH MIDLAND COUNTIES.

LEICESTERSHIRE.																			
SWORTH	231	160	19	12	8	6	–	45	5	5	11	11	13	9	13	20	23	4	1
ST HARBOROUGH	251	144	30	7	3	–	2	42	5	3	13	6	8	12	9	24	20	2	1
DON	102	40	8	1	1	1	–	11	1	1	4	1	5	2	3	7	4	1	–
–	242	132	40	14	2	4	1	61	4	1	11	8	7	6	8	12	13	4	–
LEY	286	161	37	12	2	4	2	57	5	3	12	6	19	9	12	19	13	4	2
ST BOSWORTH	203	112	24	10	2	–	1	37	4	4	12	8	9	4	13	11	5	3	–
-DE-LA-ZOUCH	503	242	56	18	8	1	4	87	14	6	16	14	17	15	17	28	23	5	–
BOROUGH	412	245	60	14	7	4	4	89	7	5	21	17	21	15	22	20	21	7	–
W-UPON-SOAR	314	209	41	9	4	3	–	57	3	5	12	23	13	10	18	26	34	8	–
TER	1201	700	215	55	27	12	4	313	21	12	38	51	34	42	41	82	48	18	–
N MOWBRAY	315	172	35	8	3	3	2	51	3	7	11	16	13	7	13	23	19	7	–
RUTLANDSHIRE.																			
M	174	106	19	5	2	2	3	31	3	2	11	9	10	4	11	8	12	5	–
HAM	193	115	24	4	–	2	–	30	1	–	17	8	10	7	11	9	16	6	–
LINCOLNSHIRE.																			
ORD	284	164	38	13	4	1	4	60	3	2	16	8	17	9	14	12	18	5	–
–	367	135	28	7	2	1	2	40	10	8	11	13	17	5	13	23	14	7	–
NG	306	166	44	6	2	3	2	57	8	7	10	16	11	8	15	12	18	3	1
ACH	278	168	37	13	3	4	1	58	8	6	13	12	13	4	14	23	7	5	–
N	621	321	92	8	6	4	2	112	10	5	27	26	19	20	24	37	30	11	–
ORD	401	182	53	4	5	2	5	51	4	3	21	12	16	12	16	26	12	9	–
THAM	480	251	65	7	7	2	3	86	10	9	17	17	11	9	19	32	30	9	2
N	728	404	97	19	13	15	6	148	19	12	30	23	23	23	27	34	43	15	1‡
ASTLE	450	196	50	5	3	4	1	63	9	6	10	11	9	9	14	28	17	8	–
Y	515	218	59	10	5	5	–	79	5	11	19	20	14	11	13	13	23	9	1
–	849	399	74	21	5	6	7	113	12	9	26	23	28	15	17	25	31	10	3
R	548	272	62	16	9	7	2	96	13	7	23	22	16	18	25	21	17	9	3
ORD BRIGG	576	247	49	12	6	4	5	76	4	5	20	24	19	12	19	25	26	16	1
BOROUGH	423	211	46	5	4	3	3	61	10	3	13	13	18	13	19	25	27	9	–
NOTTINGHAMSHIRE.																			
KEYFORD	376	181	41	9	4	5	3	62	9	2	16	9	12	10	12	19	21	4	–
ROP	344	185	42	8	8	5	1	64	2	4	13	15	7	9	13	23	26	9	–
FIELD	490	341	72	26	13	11	3	125	16	2	24	24	20	21	23	44	32	10	1
RD	1359	782	217	66	31	19	16	349	34	18	75	67	37	33	50	45	54	19	1
RD	511	366	88	53	18	11	9	179	13	1	28	30	17	21	22	23	22	3	–
NGHAM	1102	879	220	87	50	23	18	398	20	26	71	73	64	53	53	71	55	16	3§
WELL	505	187	32	5	4	4	2	47	5	7	15	9	18	12	17	18	29	10	–
K	510	238	50	20	10	5	3	88	9	6	29	18	18	12	13	27	27	11	–
AM	259	107	38	13	5	1	6	63	3	6	13	17	3	10	12	20	14	6	–
DERBYSHIRE.																			
LOW	457	318	50	17	11	7	5	90	16	8	28	36	18	17	21	45	34	7	–
–	866	495	128	38	23	15	8	212	14	12	47	59	36	50	25	24	34	5	1
E	916	468	112	32	12	14	7	177	8	9	45	37	36	36	34	40	37	8	1
RNE	334	187	31	8	3	–	1	43	6	4	19	13	13	8	14	26	34	6	1
ERFIELD	1032	482	124	35	13	14	11	197	13	5	35	38	30	23	40	58	31	11	1
FELL	476	272	43	11	7	8	3	72	15	8	28	20	27	13	32	34	30	5	1
L-EN-LE-FRITH	186	110	34	3	2	–	1	40	3	1	15	6	10	10	7	10	7	1	–
ELD	538	345	87	21	10	10	4	132	25	13	35	26	22	19	21	29	28	5	–

* Aged 108. † Aged 102. ‡ Aged 101. § One aged 101.

VIII. NORTH WESTERN COUNTIES.—DEATHS at different Ages, 1856—DISTRICTS—

No.	DISTRICTS.	TOTAL BIRTHS.	TOTAL DEATHS.	MALES. AGES AT DEATH. Under 1 Year.	1	2	3	4	Under 5 Years.	5–	10–	15–	25–	35–	45–	55–	6
	33. CHESHIRE.																
452	STOCKPORT	1685	1020	280	97	31	14	14	445	27	22	86	52	63	81	96	
453	MACCLESFIELD	1060	724	200	50	30	17	13	310	20	28	57	42	39	49	60	
454	ALTRINCHAM	628	324	64	22	10	4	7	107	17	5	20	25	24	29	30	
455	RUNCORN	475	273	66	19	10	2		105	16	10	13	17	18	20	22	
456	NORTHWICH	645	351	99	22	3	9		152	8	5	22	17	23	21	21	
457	CONGLETON	569	348	105	20	9	2		140	18	11	23	24	21	11	29	
458	NANTWICH	676	323	102	16	1	2		135	8		19	18	17	17	17	
459	GREAT BOUGHTON (CHESTER)	984	609	143	34	21	13	12	223	19		34	32	64	50	54	
460	WIRRALL	1230	641	176	80	33	17	14	320	33	21	37	32	60	37	38	
	34.—LANCASHIRE.																
461	LIVERPOOL	4795	4356	1107	552	279	154	96	2188	216	57	257	353	377	386	251	16
462	WEST DERBY	3652	2119	598	277	113	86	53	1127	111	60	115	127	162	127	121	9
463	PRESCOT	1367	888	235	110	56	39	24	464	63	14	50	65	51	42	58	5
464	ORMSKIRK	762	413	109	33	19	12		187	13	8	28	30	21	29	30	3
465	WIGAN	1806	1110	324	150	82	34	27	617	45	37	58	52	56	78	64	8
466	WARRINGTON	874	459	132	45	19	17	9	222	18		35	27	31	30	24	3
467	LEIGH	695	514	153	49	18	12	15	247	19	8	37	31	27	37	53	4
468	BOLTON	2519	1579	479	137	79	38	46	779	71	48	127	81	91	109	100	12
469	BURY	1741	1058	332	99	30	33	14	508	53	26	82	57	60	63	84	7
470	BARTON-UPON-IRWELL	699	415	110	29	20	20	19	198	24	13	15	24	34	29	35	2
471	CHORLTON	3022	1612	530	186	70	49	38	873	49	34	108	86	94	134	101	7
472	SALFORD	1754	1139	325	138	52	31	29	575	54	31	66	53	81	91	82	6
473	MANCHESTER	4005	3523	1041	488	177	112	76	1794	47	64	200	225	275	272	238	19
474	ASHTON	2304	1588	532	157	67	41	49	846	67	47	129	77	78	92	110	9
475	OLDHAM	1950	1220	309	119	56	42	38	624	53	35	81	54	70	78	87	8
476	ROCHDALE	1499	969	273	80	39	25	22	468	51	29	68	51	58	55	66	7
477	HASLINGDEN	1179	678	209	59	29	24		329	29	18	42	45	35	39	47	4
478	BURNLEY	1290	833	260	92	41	15	20	428	31	24	59	44		52	48	6
479	CLITHEROE	294	235	49	18	10	7		89	13	13	17	14	5	16	19	2
480	BLACKBURN	2232	1250	445	183	66	31	16	693	51	22	83	66	76	59	69	8
481	CHORLEY	727	426	143	41	17	7	7	215	24	11	33	27	23	15	23	2
482	PRESTON	2005	1330	428	144	71	42	27	712	49	28	92	66	64	64	84	9
483	FYLDE	396	177	29	9	5	4		47	7		17	10	18	19	10	1
484	GARSTANG	297	109	24	2	5			31	3	2	4	4	8	10	6	1
485	LANCASTER	606	401	76	19	13			20	4	12	29	35	35	30	52	4
486	ULVERSTONE	604	292	79	20	9		2	115	10		25	21	16	15	24	3

IX. YORKSHIRE.

	35. WEST RIDING.																
487	SEDBERGH	84	36	4				1	5	2	4	5	2	1	2	4	2
488	SETTLE	207	120	21	7	3	1		34	2	5	9	6	5	12	10	21
489	SKIPTON	490	295	74	16	7	7	10	114	11	11	22	16	21	31	11	30
490	PATELEY BRIDGE	149	70	16	1	3	2		24	1	4	4	5	3	3	10	7
491	RIPON	261	141	37	3	3	2		46	2	3	6	11	3	10	14	13
492a	GREAT OUSEBURN	185	118	23	3	1	4		31	3	3	7	5	8	13	16	12
492b	KNARESBOROUGH	263	175	29	9	6	2	3	49	9	6	11	5	13	17	24	23
492c	WETHERBY	78	48	6	3	3	1		13	1		2	3	1	2	6	5
493	OTLEY	510	301	75	23	6	8	5	117	11	4	27	19	21	13	33	25
494	KEIGHLEY	845	450	130	54	13	14	5	196	16	8	49	31	24	24	37	40
495	TODMORDEN	460	338	72	22	19	12	8	133	15	13	20	20	22	24	22	47
496	SADDLEWORTH	347	234	56	16	8	8	6	94	10	2	20	18	15	15	16	24
497	HUDDERSFIELD	2326	1413	439	112	57	42	31	672	64	30	107	83	68	85	96	109
498	HALIFAX	2342	1407	412	141	45	38	26	662	56	45	116	71	85	82	88	123
499	BRADFORD	7865	3383	796	284	101	82	44	1310	82	64	171	124	141	99	167	130
500	HUNSLET	2042	1112	337	120	54	23	20	566	51	24	79	62	58	62	64	88
501	LEEDS	2078	1401	403	147	68	39	30	687	49	30	78	91	100	98	114	108
502	DEWSBURY	1520	999	330	104	39	26	17	525	36	37	73	59	46	48	62	73
503	WAKEFIELD	1002	569	156	34	16	9	9	224	14	16	32	47	43	39	48	41
504a	PONTEFRACT	652	340	107	29	9	7	7	159	18	9	17	19	18	23	19	28
504b	HEMSWORTH	114	61	13	2	1	1	1	18	5	2	6	4	1	5	2	1
505	BARNSLEY	900	547	185	74	21	21	21	322	19	5	32	29	31	24	25	32
506	WORTLEY	723	339	113	28	7	12	5	165	7	8	23	11	27	24	26	30
507	ECCLESALL BIERLOW	1073	537	163	46	17	13	7	246	14	11	41	37	31	39	45	47
508	SHEFFIELD	2371	1437	446	158	66	37	29	736	49	30	80	92	84	113	107	102
509	ROTHERHAM	858	565	118	34	15	12	8	187	17	12	23	18	9	20	31	29
510	DONCASTER	724	388	126	33	10	2	3	174	12	5	15	23	22	22	30	42
511	THORNE	370	145	42	8	1	2		48	5	6	6	8	7	10	15	21
512	GOOLE	254	146	43	7	6	3	2	61	8		11	7	8	10	9	16
513	SELBY	272	118	43	7	1	3	1	55	2	2	8	4	3	3	14	9
514	TADCASTER	308	172	29	10	7	3	1	80	12	4	9	5	10	13	18	18
	36.—EAST RIDING (WITH YORK).																
515	YORK	1050	598	175	58	13	7	5	238	22	5	41	45	39	44	51	57
516	POCKLINGTON	297	128	41	6	2		1	50	4	3	7	1	5	6	13	16
517	HOWDEN	349	151	55	5	2	7		69	5	5	12	8	3	5	7	20
518	BEVERLEY	347	173	49	10	5	2	4	70	8	3	10	15	10	12	9	15
519	SCULCOATES	850	476	160	50	18	14	9	236	20	7	28	28	21	28	33	47
520	HULL	913	597	189	43	23	19	7	281	21	14	36	49	41	37	49	37
521	PATRINGTON	173	88	28	6	3	1		35	2	2	8	7		1	2	3
522	SKIRLAUGH	178	76	26	3	2		2	33	2		3	6	3	2	5	2
523	DRIFFIELD	381	186	72	8	5	1	4	87	8	5	15	7	8	3	10	11
524	BRIDLINGTON	270	141	47	8	1	3		56	6	2	11	3	7	3	11	32
	37.—NORTH RIDING.																
525	SCARBOROUGH	497	247	79	16	7	5	6	115	5	6	10	11	11	17	19	21
526	MALTON	363	206	58	8	4	3	4	77	7	6	11	13		16	18	19
527	EASINGWOLD	174	74	15	4	1	1	1	22	3	1	4	3	3	3	5	4
528	THIRSK	193	101	22	4	1		1	28	3	1	4	4	3	4	5	5

* Aged 102.

RTH WESTERN COUNTIES.—DEATHS at different Ages, 1856—DISTRICTS—*continued.*

DISTRICTS.	FEMALES.																	
	TOTAL BIRTHS.	TOTAL DEATHS.	AGES AT DEATH.															
			Under 1 Year	1	2	3	4	Under 5 Years.	5–	10–	15–	25–	35–	45–	55–	65–	75–	85–	95 & upwards
CHESHIRE.																		
– – – – – – –	1647	1047	279	73	38	18	15	423	32	25	98	72	76	89	76	94	47	13	2
ILD – – – – – –	1020	773	152	53	18	16	11	250	31	27	74	77	58	58	69	87	33	9	–
M – – – – – –	563	389	66	25	20	17	6	134	16	9	30	38	38	23	33	41	31	6	–
– – – – – – –	416	223	49	17	12	9	5	92	5	7	17	23	11	18	11	22	12	4	1*
– – – – – – –	614	331	91	23	14	5	4	137	14	5	20	31	23	18	18	30	26	3	–
– – – – – – –	504	314	70	18	4	7	5	104	12	9	41	33	25	15	18	25	29	7	–
– – – – – – –	687	343	84	27	8	4	6	129	6	13	23	33	21	22	20	33	32	12	–
GHTON (CHESTER) –	855	504	94	30	17	8	7	156	22	10	44	39	40	34	48	49	41	19	2
– – – – – – –	1203	638	136	65	34	24	21	280	33	19	30	51	55	39	48	42	33	8	–
LANCASHIRE.																			
– – – – – – –	4571	3869	1006	517	254	161	89	2027	187	62	201	284	292	252	245	182	100	31	6†
T – – – – – –	3379	2027	481	229	121	80	53	964	75	49	113	162	149	138	127	137	92	20	1
– – – – – – –	1383	769	193	91	69	39	24	416	56	15	43	39	37	36	35	62	23	7	–
– – – – – – –	710	401	83	49	18	16	10	176	22	8	29	28	26	21	29	25	29	6	2
– – – – – – –	1792	1095	306	146	54	28	27	561	40	29	77	59	56	51	67	82	58	13	2
ON – – – – – –	851	460	107	48	23	17	10	205	15	8	39	32	33	27	33	36	27	5	–
– – – – – – –	602	411	110	37	15	18	5	185	19	6	33	29	26	22	20	47	23	1	–
– – – – – – –	2537	1461	369	144	77	49	32	671	79	36	126	121	88	91	82	86	68	13	–
– – – – – – –	1741	1068	229	109	46	32	17	433	49	30	99	78	73	68	70	96	62	10	–
ON-IRWELL – – –	636	419	77	27	22	11	19	156	25	18	30	31	26	26	43	31	28	5	–
– – – – – – –	2778	1521	377	193	69	49	38	726	55	22	94	129	102	124	90	100	67	11	1‡
– – – – – – –	1724	1151	297	116	55	44	22	534	43	28	76	78	90	77	91	83	40	10	1
R – – – – – –	4376	3410	844	370	163	110	73	1560	143	63	200	262	281	276	249	216	126	31	3
– – – – – – –	2287	1605	451	185	78	59	26	729	67	38	136	143	134	97	102	104	48	7	–
– – – – – – –	1917	1223	324	116	63	51	27	581	63	21	97	74	80	75	83	94	51	4	–
– – – – – – –	1419	901	185	103	43	39	22	392	38	25	88	83	50	57	63	66	33	6	–
N – – – – – –	1117	630	171	51	38	15	17	292	22	24	60	45	41	40	38	47	18	3	–
– – – – – – –	1246	810	204	92	39	17	12	364	36	15	72	60	45	52	59	61	37	8	1
– – – – – – –	319	222	43	19	6	8	5	81	11	4	19	22	10	16	12	16	29	2	–
– – – – – – –	2118	1239	328	127	50	31	19	555	40	29	130	93	92	68	76	87	52	17	–
– – – – – – –	729	383	75	24	19	9	7	134	18	11	38	32	40	18	21	32	30	9	–
– – – – – – –	1923	1389	369	147	64	36	21	657	48	23	119	95	88	81	92	89	79	18	2
– – – – – – –	350	163	26	12	2	3	2	45	8	8	21	16	6	16	14	12	17	5	–
– – – – – – –	212	87	10	2	5	1	–	18	3	2	7	6	3	6	10	15	14	3	–
– – – – – – –	592	339	48	18	8	3	2	79	11	5	39	26	29	32	31	41	32	14	–
E – – – – – –	644	303	54	20	11	9	3	97	8	9	31	22	18	14	21	33	39	9	2

IX. YORKSHIRE.

VEST RIDING.																			
– – – – – – –	64	32	2	–	–	1	1	4	2		8	2		1		4	10	1	–
– – – – – – –	168	142	22	6	3	2	–	33	5	3	19	10	13	9	13	17	16	4	–
– – – – – – –	435	248	47	16	6	12	5	86	8	6	24	25	13	14	21	27	21	2	1
RIDGE – – – – –	165	96	19	5	4	4	1	33	1		7	9	7		7	17	9	1	–
– – – – – – –	251	146	29	6	3	1	2	41	1	3	15	11	6		19	20	15	7	–
EBURN – – – – –	208	116	15	3	3	2	2	25	7	2	5	14	12		10	14	16	5	1
OUGH – – – – –	246	158	26	7	3	8	3	47	7		12	15	11	7	13	14	24	6	1
– – – – – – –	81	39	8	2	1	1	–	12	1		5	2	3	2	2	3	9	–	–
– – – – – – –	472	270	46	21	9	6	4	86	10	8	22	28	22	15	24	25	26	4	–
– – – – – – –	750	442	101	19	8	9	7	144	15	16	52	46	36	26	43	30	29	5	–
– – – – – – –	441	289	56	24	15	10	3	108	15	2	27	33	20	14	15	33	15	7	–
TH – – – – – –	325	196	38	12	15	6	7	78	12	4	17	16	7	15	11	20	12	7	–
ELD – – – – – –	2292	1332	354	99	51	27	54	585	61	27	114	98	84	68	95	130	77	23	–
– – – – – – –	2267	1394	304	140	63	43	35	585	66	51	132	80	78	77	112	114	86	12	–
– – – – – – –	3652	2385	672	295	112	62	46	1187	102	58	211	188	144	103	122	146	95	22	1
– – – – – – –	1867	1069	260	122	51	35	27	495	51	35	61	82	65	49	65	80	68	17	1
– – – – – – –	1971	1312	326	156	67	40	22	611	39	21	65	109	109	88	103	107	60	9	–
– – – – – – –	1779	943	246	107	53	41	18	465	51	30	80	58	54	52	46	66	32	8	1
– – – – – – –	899	552	125	36	10	14	9	194	18	17	46	50	36	30	44	62	37	15	–
T – – – – – –	603	301	88	25	10	8	6	137	9	11	21	19	23	14	18	19	28	6	–
I – – – – – –	121	56	11	2	2	–	–	15	–	3	3	2	3	5	1	12	7	5	–
– – – – – – –	885	517	158	75	33	20	6	292	28	4	36	29	26	21	24	34	24	2	–
– – – – – – –	697	315	53	30	9	8	4	134	8	8	22	23	21	18	25	28	23	5	–
BIRELOW – – – –	1020	509	120	31	21	24	10	206	17	8	38	46	37	30	42	54	23	8	–
– – – – – – –	2482	1391	376	165	81	47	29	698	47	26	84	102	88	79	109	98	47	15	–
I – – – – – –	772	379	94	40	11	12	8	165	18	7	26	30	15	24	23	45	25	–	1
– – – – – – –	700	385	99	25	10	7	4	145	11		27	26	28	23	28	35	44	13	–
– – – – – – –	307	157	35	6	3	5	1	50	6		11	9	10	12	10	17	22	5	1
– – – – – – –	251	145	41	7	6	1	2	57	6		12	9	6	5	15	13	18	4	1
– – – – – – –	274	143	41	7	4	1	3	56	10		5	13	7	7	8	11	13	8	1
– – – – – – –	298	156	27	5	5	1	2	40	10		14	7	11	10	17	22	15	5	–
ST RIDING (WITH YORK).																			
– – – – – – –	920	575	131	53	11	13	4	192	16	7	32	46	44	47	61	51	65	19	1‡
ON – – – – – –	264	123	28	3	4	2	–	37	3	3	8		16	2	8	10	18	4	–
– – – – – – –	303	112	29	3	–	–	3	37	2	2	12		7	6	7	9	15	–	–
– – – – – – –	330	171	43	6	–	–	3	59	3	3	11	13	14	9	11	20	24	–	–
I – – – – – –	812	463	120	27	17	11	14	189	19	7	27	33	35	28	49	39	28	–	–
– – – – – – –	853	555	135	36	20	9	12	212	16	13	29	47	44	41	42	57	42	10	3
N – – – – – –	171	85	21	5	3	2	4	35	5		9	6	5	1	8	7	8	–	–
– – – – – – –	172	58	17	–	–	–	1	18	1		7	3	6	2	3	8	3	–	–
– – – – – – –	337	153	50	5	2	–	1	58	7		18		6	1	14	15	11	3	–
ON – – – – – –	234	134	37	5	1	3	2	48	4		10		6		12	14	19	2	1
ORTH RIDING.																			
GH – – – – – –	460	256	47	25	13	3	3	91	6		20		14	15	25	23	33	6	–
– – – – – – –	372	209	50	1	5	4	3	71	9	9	11	18		12	11	24	23	10	2
D – – – – – –	149	75	14	1	2	1	1	20	1	4	5	6		4	7	15	5	3	–
– – – – – – –	214	114	29	1	1	2	2	35	4	1	10	6	9	3	10	14	19	3	–

* Aged 102. † One aged 100. ‡ Aged 100.

IX. YORKSHIRE.—DEATHS at different Ages, 1856—DISTRICTS—*continued.*

No.	DISTRICTS.	TOTAL BIRTHS.	TOTAL DEATHS.	MALES. AGES AT DEATH. Under 1 Year.	1	2	3	4	Under 5 Years.	5–	10–	15–	25–	35–	45–	55–	65
	37. NORTH RIDING—*cont.*																
529	Ipplesley	206	100	27	3	2	2	5	39	6	4	6	8	7	7	5	1
530	Pickering	166	83	27	-	-	2	1	31	2	1	8		2	2	7	1
531	Whitby	419	219	51	29	9	5	5	99	7	2	18		14	8	15	2
532	Guisborough	283	157	39	18	8	3	1	64	5	4	6		13	6	14	1
533	Stokesley	162	78	14	6	4	2	1	27	3	2	4		3	1	6	1
534	Northallerton	176	101	16	5	2	2	4	29	9	2	6		4	11	12	4
535	Bedale	128	70	17	-	1	1	1	20	-	3	-		4	6	7	1
536	Leyburn	159	69	14	-	1	-	-	15	1	-	8		4	4	2	1
537	Askrigg	94	54	13	-	-	1	1	16	-	-	7		2	2	3	1
538	Reeth	109	53	17	1	2	-	-	20	3	2	3		3	6	7	1
539	Richmond	212	114	25	7	1	2	1	36	8	1	6		8	8	12	1

X.—NORTHERN COUNTIES.

	38.– DURHAM.																
540	Darlington	420	210	60	17	4	5	3	88	9	4	20	13	14	12	14	20
541	Stockton	1666	826	267	90	41	21	19	438	35	17	62	43	48	39	51	40
542	Auckland	992	440	154	46	25	13	6	244	22	12	32	28	24	16	24	16
543	Teesdale	378	167	43	13	5	3	2	66	7	7	13	10	5	11	27	14
544	Weardale	363	128	35	7	3	3	-	48	2	1	11	10	7	19	10	6
545	Durham	1407	804	240	77	34	20	17	403	30	21	79	70	39	45	32	35
546	Easington	553	277	91	27	13	8	8	147	11	10	14	8	13	13	14	17
547	Houghton-le-Spring	434	252	65	22	19	13	4	123	17	7	22	14	7	13	18	17
548	Chester-le-Street	480	293	82	21	11	16	12	142	21	13	15	14	10	20	11	19
549	Sunderland	1846	1090	326	181	70	50	31	614	50	26	48	63	53	61	53	60
550	South Shields	944	496	120	39	26	19	13	227	40	19	30	32	29	31	28	29
551	Gateshead	1171	744	212	77	35	32	26	382	44	18	19	43	40	43	46	53
	39. NORTHUMBERLAND.																
552	Newcastle-upon-Tyne	2021	1362	343	113	73	41	58	628	76	37	97	92	101	116	86	72
553	Tynemouth	1321	852	230	91	39	34	25	419	32	25	57	49	45	52	51	53
554	Castle Ward	248	115	32	9	1	3	2	39	2	5	13	10	7	8	10	6
555	Hexham	470	273	69	11	4	8	2	85	6	11	25	17	16	26	15	24
556	Haltwhistle	124	57	15	6	-	1	-	22	6	-	3	3	4	3	3	6
557	Bellingham	70	48	2	-	2	1	-	5	-	1	2	2	9	4	5	7
558	Morpeth	340	166	49	8	6	5	6	74	9	2	11	7	6	6	12	23
559	Alnwick	232	186	25	16	6	5	4	56	10	3	11	15	11	4	18	22
560	Belford	102	52	10	1	1	-	-	12	-	-	3	4	3	1	3	1
561	Berwick	429	185	45	9	5	3	1	63	11	3	14	11	17	12	14	23
562	Glendale	215	86	12	2	4	4	1	23	6	1	6	6	6	5	8	14
563	Rothbury	109	46	6	1	1	-	-	8	-	-	4	4	4	3	4	7
	40. CUMBERLAND.																
564	Alston	111	49	9	6	1	-	-	16	1	-	3	3	3	8	6	3
565	Penrith	342	215	53	14	3	4	6	62	9	2	9	17	12	15	21	36
566	Brampton	180	91	20	1	1	4	4	30	4	5	5	6	3	1	9	15
567	Longtown	149	69	11	5	1	-	-	17	3	3	4	5	5	2	6	13
568	Carlisle	728	484	120	35	13	16	11	195	27	13	33	28	32	35	36	46
569	Wigton	331	216	44	10	6	3	2	65	16	6	13	13	11	10	18	27
570	Cockermouth	677	414	109	32	13	6	6	166	16	10	28	27	24	23	26	47
571	Whitehaven	685	393	85	31	14	13	8	151	13	9	32	28	25	29	34	33
572	Bootle	93	47	12	2	-	1	1	16	-	3	3	5	1	3	1	9
	41. WESTMORLAND.																
573	East Ward	197	109	22	3	4	1	1	31	4	1	11	7	2	2	14	12
574	West Ward	114	70	14	3	1	-	-	18	2	2	7	4	5	5	7	16
575	Kendal	576	304	42	13	10	9	6	80	8	5	25	28	19	18	34	43

XI.—MONMOUTHSHIRE AND WALES.

	42. MONMOUTHSHIRE.																
576	Chepstow	309	160	26	8	5	2	3	44	9	10	11	14	9	16	15	17
577	Monmouth	430	266	56	24	9	5	8	102	19	4	16	17	11	14	20	22
578	Abergavenny	1360	778	206	79	31	16	5	337	32	29	69	61	48	55	49	53
579	Pontypool	634	369	84	25	14	9	5	137	14	6	24	23	19	22	21	18
580	Newport	972	608	178	53	30	15	8	282	27	13	54	38	45	35	44	33
	43. SOUTH WALES.																
	GLAMORGANSHIRE.																
581	Cardiff	1202	803	198	81	41	24	11	355	33	48	116	75	72	56	49	42
582	Merthyr Tydfil	2201	1344	424	143	71	48	30	716	42	60	122	99	77	71	58	56
583	Bridgend	464	260	75	19	8	5	4	111	7	4	14	19	18	10	23	27
584	Neath	1131	508	120	41	21	17	12	211	22	10	51	46	26	28	28	32
585	Swansea	802	475	117	32	23	12	7	191	14	12	54	29	32	40	29	37
	CARMARTHENSHIRE.																
586	Llanelly	494	246	55	15	14	10	7	102	15	9	22	15	17	15	12	17
587	Llandovery	216	136	31	3	3	6	3	46	6	5	11	15	4	7	13	13
588	Llandilofawr	267	165	27	6	1	4	2	40	8	3	11	13	8	10	12	15
589	Carmarthen	599	317	65	15	10	1	2	94	15	9	21	18	11	20	21	23

* One aged 100 † One aged 107. ‡ Aged 103. § One aged 105.

X. YORKSHIRE.—DEATHS at different Ages, 1856—DISTRICTS—*continued.*

RICTS.	FEMALES.																	
	TOTAL BIRTHS.	TOTAL DEATHS.	AGES AT DEATH.															
			Under 1 Year.	1	2	3	4	Under 5 Years.	5—	10—	15—	25—	35—	45—	55—	65—	75—	85—	95 & upwds.
'H RIDING—*cont.*																			
– – – – – –	184	116	20	4	3	1	4	32	2	3	9	6	8	6	6	15	21	8	–
– – – – – –	194	87	15	4	2	3	1	25	2	2	3	3	5	4	9	10	19	5	–
– – – – – –	383	217	51	18	8	2	5	84	7	–	13	12	9	8	17	29	30	7	1
– – – – – –	361	166	40	11	9	3	1	64	6	4	12	9	10	13	6	19	17	6	–
– – – – – –	153	84	18	1	3	2	–	24	2	–	6	4	7	4	6	15	10	5	1
'ON – – – – –	192	97	17	2	2	3	2	26	5	2	4	5	9	8	11	8	12	6	1*
– – – – – –	122	68	6	1	1	3	–	11	3	2	2	6	3	8	9	9	8	6	1
– – – – – –	134	80	9	2	1	2	1	15	3	2	5	7	6	2	9	15	13	3	–
– – – – – –	92	57	10	1	1	3	–	15	1	–	4	5	5	2	4	5	11	5	–
– – – – – –	115	64	17	1	–	1	–	19	1	–	8	4	2	4	4	11	6	5	–
– – – – – –	212	97	15	7	4	1	–	27	1	2	6	9	3	9	6	13	15	6	–

X.—NORTHERN COUNTIES.

DURHAM.																			
– – – – – –	390	204	49	16	8	4	6	83	7	4	15	15	13	12	14	15	19	7	–
– – – – – –	1884	731	214	70	31	17	14	346	26	10	54	66	52	34	29	47	37	16	4
– – – – – –	966	448	134	52	22	13	10	231	20	11	35	22	33	20	18	22	21	8	1
– – – – – –	341	177	33	13	4	2	–	52	6	1	12	15	16	13	15	19	17	10	1
– – – – – –	306	179	33	10	8	4	2	57	3	4	21	15	9	14	13	14	9	5	–
– – – – – –	1319	712	192	72	37	19	24	344	20	19	55	41	39	30	36	37	30	19	1
– – – – – –	503	190	60	25	12	8	6	111	2	2	11	18	10	14	9	5	3	–	1†
-SPRING – – – –	397	224	56	21	12	3	10	102	16	8	16	19	10	4	15	20	10	6	1
TREET – – – –	513	229	60	27	15	10	10	122	18	9	6	16	9	8	8	9	18	6	–
– – – – – –	1808	1031	235	131	58	49	34	527	41	17	60	53	51	69	60	74	54	21	2
ss – – – – –	833	522	107	68	27	23	21	246	29	13	24	33	24	31	25	31	29	10	3
– – – – – –	1136	660	143	75	44	43	27	334	42	12	31	31	33	36	52	42	35	11	–
HUMBERLAND.																			
FON-TYNE – – –	1883	1197	265	137	50	65	45	568	75	21	62	86	75	57	63	100	68	22	–
– – – – – –	1374	724	164	62	53	28	23	330	34	14	43	39	41	45	45	62	51	18	2
– – – – – –	235	120	17	5	3	1	2	28	5	3	10	8	10	8	11	13	18	5	1
– – – – – –	436	271	44	10	12	3	2	71	11	7	21	24	19	19	22	28	27	11	1
– – – – – –	100	63	6	4	2	2	2	16	5	1	4	3	3	5	4	7	12	3	–
– – – – – –	83	41	3	1	2	–	–	6	2	2	2	3	4	4	3	3	9	3	–
– – – – – –	334	175	34	14	7	5	2	62	6	6	13	16	15	4	11	17	17	7	1
– – – – – –	326	198	32	13	2	3	7	57	8	4	16	12	14	11	18	24	32	2	–
– – – – – –	88	45	8	2	–	–	1	11	–	1	1	2	4	7	6	6	6	1	–
– – – – – –	396	193	32	12	7	1	1	53	8	4	10	11	11	15	18	28	27	7	1
– – – – – –	215	115	16	3	2	1	3	25	3	2	9	11	7	7	14	11	20	6	–
– – – – – –	82	36	5	2	–	2	–	9	1	2	2	1	2	1	4	4	7	2	1
MBERLAND.																			
– – – – – –	100	45	5	1	1	–	1	8	4	1	3	3	5	4	7	3	6	–	1‡
– – – – – –	354	199	43	11	4	5	6	69	13	3	9	14	13	12	13	20	25	3	–
– – – – – –	147	86	15	4	–	1	1	21	3	1	11	5	3	7	10	10	10	3	3
– – – – – –	123	72	15	–	1	–	1	17	3	3	6	–	2	5	3	15	14	4	–
– – – – – –	704	483	102	35	14	14	12	177	31	9	33	42	24	37	31	44	38	17	2
– – – – – –	332	218	37	15	7	6	2	67	10	12	17	11	16	13	11	23	31	7	–
– – – – – –	644	410	89	29	12	8	4	142	6	14	28	26	28	30	32	46	50	8	–
– – – – – –	653	399	81	40	14	9	9	153	22	12	32	25	25	26	22	39	36	6	1§
– – – – – –	88	31	4	2	–	–	–	6	2	1	3	4	4	2	3	3	3	–	–
STMORLAND.																			
– – – – – –	207	112	18	1	1	–	1	21	7	–	12	6	6	9	10	16	19	5	1
– – – – – –	122	65	9	1	–	1	2	13	2	–	6	4	2	11	6	8	11	2	–
– – – – – –	513	279	36	7	4	7	6	60	11	14	33	23	20	28	23	23	33	10	1

XI.—MONMOUTHSHIRE AND WALES.

MOUTHSHIRE.																			
– – – – – –	266	166	27	12	5	5	3	52	9	12	9	12	11	12	13	14	14	6	2
– – – – – –	441	244	45	10	15	10	8	86	19	15	20	10	6	11	11	30	30	6	–
Y – – – – –	1107	597	153	76	26	13	12	280	29	12	41	43	48	29	34	38	31	11	1
– – – – – –	663	254	52	18	5	7	4	86	11	7	26	27	16	15	9	28	19	10	–
– – – – – –	897	460	113	44	17	14	8	196	20	10	33	46	28	15	31	24	33	18	3¶
UTH WALES.																			
ORGANSHIRE.																			
– – – – – –	1200	629	172	80	35	20	14	321	22	14	52	43	33	25	37	34	31	17	–
DFIL – – – – –	2137	1113	300	158	72	41	22	593	71	20	67	98	69	46	43	50	41	18	2¶
– – – – – –	431	211	47	16	6	5	3	77	13	8	14	14	15	12	12	14	21	7	4
– – – – – –	1063	422	106	44	22	11	4	187	21	15	35	32	31	23	21	24	23	8	2¶
– – – – – –	879	420	83	37	13	15	4	142	22	8	33	33	33	20	30	32	41	19	1¶
RTHENSHIRE.																			
– – – – – –	447	251	52	16	16	11	10	105	14	11	19	18	12	14	14	22	15	7	–
– – – – – –	195	116	11	4	–	4	–	19	11	5	6	9	4	6	6	15	19	6	–
VR – – – – –	255	162	12	2	3	2	4	23	11	5	10	13	10	6	17	30	25	12	2
– – – – – –	551	337	47	19	12	7	3	88	13	10	25	21	21	26	30	45	43	17	3

† Aged 102. ‡ Aged 103. § Aged 101. ‖ One aged 101. ¶ One aged 104. ** Aged 100. †† One aged

XI. MONMOUTHSHIRE AND WALES.—DEATHS at different Ages, 1856—DISTRICTS—*cont.*

No.	DISTRICTS.	TOTAL BIRTHS.	TOTAL DEATHS.	MALES. AGES AT DEATH. Under 1 Year.	1	2	3	4	Under 5 Years.	5–	10–	15–	25–	35–	45–	55–	65–	75–
	43.—SOUTH WALES—*cont.*																	
	PEMBROKESHIRE.																	
590	NARBERTH	308	170	29	4	6	6	4	49	3	7	23	13	9	8	11	25	12
591	PEMBROKE	415	239	56	13	5	5	5	84	5	4	20	19	22	13	16	20	26
592	HAVERFORDWEST	580	374	70	21	11	7	6	115	22	10	29	26	18	20	31	45	39
	CARDIGANSHIRE.																	
593	CARDIGAN	239	176	28	8	4	7	2	49	8	4	14	9	7	10	16	24	25
594	NEWCASTLE-IN-EMLYN	279	165	33	9	2	3	1	48	3	3	19	10	10	8	17	19	20
595	LAMPETER	120	79	17	1	5	3	–	26	4	1	5	8	6	10	4	6	5
596	ABERAYRON	205	104	13	6	–	5	2	26	5	6	10	14	3	1	6	17	10
597	ABERYSTWITH	396	242	37	16	6	7	13	79	24	5	23	17	10	26	16	22	16
598	TREGARON	162	95	13	2	6	2	–	23	9	2	13	8	4	4	6	9	12
	BRECKNOCKSHIRE.																	
599	BUILTH	138	73	16	5	6	2	–	29	1	–	4	5	4	5	6	9	7
600	BRECKNOCK	287	178	38	9	8	5	3	63	3	5	14	15	8	5	19	23	16
601	CRICKHOWELL	453	282	75	16	7	4	2	104	11	7	20	16	15	14	15	16	16
602	HAY	156	122	18	7	4	3	2	34	6	3	12	5	5	10	10	9	16
	RADNORSHIRE.																	
603	PRESTEIGNE	228	141	20	4	3	4	–	31	3	2	11	6	3	19	14	23	21
604	KNIGHTON	169	88	29	3	1	1	2	36	2	1	7	3	4	7	7	9	3
605	RHAYADER	130	70	15	7	1	1	:	27	3	2	4	4	2	1	3	9	12
	44.—NORTH WALES.																	
	MONTGOMERYSHIRE.																	
606	MACHYNLLETH	182	131	18	5	5	2	6	36	10	6	14	4	7	7	11	16	15
607	NEWTOWN	392	239	51	12	3	7	10	83	20	13	21	14	4	8	17	36	16
608	MONTGOMERY	339	218	45	13	6	2	1	67	12	7	18	11	10	16	19	27	24
609	LLANFYLLIN	293	168	28	6	7	5	2	48	8	8	17	9	4	8	17	24	16
	FLINTSHIRE.																	
610	HOLYWELL	595	376	79	26	17	7	4	133	19	6	28	21	22	32	34	43	24
	DENBIGHSHIRE.																	
611	WREXHAM	792	519	133	43	17	13	6	212	26	8	32	47	21	33	52	46	31
612	RUTHIN	199	136	25	6	2	4	3	40	6	4	12	9	8	6	17	17	13
613	ST. ASAPH	406	239	44	13	7	7	1	72	12	8	25	27	11	14	20	22	22
614	LLANRWST	191	121	27	5	1	1	–	34	3	2	7	10	9	11	6	13	19
	MERIONETHSHIRE.																	
615	CORWEN	205	131	23	5	1	1	5	35	6	5	15	12	5	7	13	11	13
616	BALA	88	43	4	4	–	–	–	8	2	–	7	3	3	2	5	5	6
617	DOLGELLY	160	96	21	2	2	2	–	27	3	3	14	6	7	4	5	11	8
618	FESTINIOG	284	171	33	9	3	4	4	53	10	8	20	14	12	10	16	14	11
	CARNARVONSHIRE.																	
619	PWLLHELI	335	182	42	5	8	4	3	62	5	1	13	8	9	11	13	26	23
620	CARNARVON	508	349	79	30	21	12	10	152	25	22	21	15	10	16	21	25	33
621	BANGOR	577	325	82	18	17	10	12	139	24	12	28	20	16	7	26	28	17
622	CONWAY	205	105	29	4	3	2	–	38	4	3	5	10	7	6	7	14	8
	ANGLESEY.																	
623‡	ANGLESEY	611	347	72	21	13	5	6	117	15	10	36	18	29	16	26	33	33

* Aged 100. † Aged 104.

‡ See note, p. 24.

NMOUTHSHIRE AND WALES.—DEATHS at different Ages, 1856—DISTRICTS—*cont.*

STRICTS.	FEMALES.																		
	TOTAL BIRTHS.	TOTAL DEATHS.	AGES AT DEATH.																
			Under 1 Year.	1	2	3	4	Under 5 Years.	5—	10—	15—	25—	35—	45—	55—	65—	75—	85—	95 & upwds.
TH WALES—*cont.*																			
BROKESHIRE.																			
– – – – – – –	316	192	27	3	3	7	1	41	4	6	15	17	11	10	19	23	37	8	1
– – – – – – –	423	270	47	20	13	3	2	85	7	7	15	15	15	16	26	33	33	15	3
WEST – – – – –	540	393	59	18	13	7	5	102	20	17	33	26	23	23	29	53	45	19	3
DIGANSHIRE.																			
– – – – – – –	214	162	18	1	7	8	4	38	4	6	10	14	13	14	15	20	19	8	*1
IN-EMLYN – – –	278	170	15	6	6	4	1	32	9	4	14	12	13	14	18	20	22	11	1
– – – – – – –	123	60	13	1	2	1	2	19	5	4	3	6	5	4	2	9	7	4	1
– – – – – – –	215	118	14	3	3	3	1	24	2	5	12	11	6	4	11	12	23	8	–
H – – – – – –	395	234	24	14	10	6	6	60	23	5	29	18	13	13	13	21	25	13	1
– – – – – – –	152	93	11	3	5	3	1	23	8	5	6	6	3	7	8	13	10	4	–
KNOCKSHIRE.																			
– – – – – – –	120	76	12	1	1	1	–	15	3	2	8	4	2	5	7	14	12	4	–
– – – – – – –	240	161	28	3	6	2	1	40	15	8	13	10	12	15	6	15	24	3	–
L – – – – – –	453	244	74	23	7	7	3	114	5	8	23	16	12	10	20	15	9	10	2
– – – – – – –	129	92	16	5	2	2	3	28	6	2	6	7	4	5	4	11	14	5	–
ONORSHIRE.																			
– – – – – – –	211	137	18	1	2	1	2	24	9	1	12	10	12	12	12	16	21	8	–
– – – – – – –	141	78	16	5	2	3	–	26	2	5	4	5	2	3	8	5	14	4	–
– – – – – – –	108	66	6	8	3	5	1	23	7	4	2	–	1	3	4	8	11	2	1
ORTH WALES.																			
GOMERYSHIRE.																			
TH – – – – – –	189	109	16	4	3	5	2	30	15	5	6	–	10	9	6	10	15	3	–
– – – – – – –	362	238	38	11	17	10	6	82	17	8	25	15	12	14	16	23	30	16	–
Y – – – – – –	337	201	49	4	3	1	1	58	8	5	15	21	12	9	20	25	20	8	–
– – – – – – –	254	178	29	2	5	1	4	39	10	7	16	12	8	13	14	23	25	9	2
INTSHIRE.																			
– – – – – – –	556	357	65	28	16	8	8	125	18	6	17	25	18	19	27	47	36	18	1*
BIGHSHIRE.																			
– – – – – – –	776	465	114	28	13	11	12	178	25	15	26	29	32	25	23	53	43	14	2
– – – – – – –	211	148	16	10	2	2	4	34	5	7	15	10	7	9	8	16	27	9	1
– – – – – – –	367	268	30	14	9	4	3	60	10	10	27	23	33	24	16	28	24	13	–
– – – – – – –	174	109	14	2	2	1	2	21	4	3	4	8	5	5	8	15	17	7	1
ONETHSHIRE.																			
– – – – – – –	175	119	16	7	3	2	–	28	3	2	20	7	8	7	8	17	13	6	–
– – – – – – –	75	50	8	–	1	2	–	11	3	1	2	4	1	2	3	7	7	9	–
– – – – – – –	155	130	20	5	–	1	2	28	7	5	7	6	9	6	5	13	25	9	–
– – – – – – –	261	135	14	4	5	2	4	29	9	9	11	5	10	8	14	14	16	9	1
ARVONSHIRE.																			
– – – – – – –	277	183	23	7	3	–	6	39	12	3	18	12	14	10	19	16	27	11	–
– – – – – – –	482	379	98	29	17	10	9	158	20	11	31	17	27	13	33	25	32	10	2†
– – – – – – –	574	364	67	24	16	11	6	124	30	15	18	30	27	22	24	37	23	12	2
– – – – – – –	212	102	23	6	1	2	–	32	2	3	5	8	7	3	6	14	17	5	–
NGLESEY.																			
– – – – – –	535	327	53	17	9	8	8	95	22	11	25	25	16	18	29	33	39	14	–

* Aged 100. † One age 101.

CAUSES of DEATH in ENGLAND at different Periods of Life in the Year 1856—MALES.

CAUSES OF DEATH.	MALES.															
	ALL AGES.	AGES AT DEATH.														
		Total under 1 Year.	1	2	3	4	Total under 5 Years.	5—	10—	15—	25—	35—	45—	55—	65—	75—	85—	95 and upwards.
ALL CAUSES - - - - -	198,875	32,326	10,008	7759	5132	3703	65,280	8031	4619	12,882	12,387	12,721	13,221	15,258	17,288	15,206	3307	701
SPECIFIED CAUSES - - -	193,422	31,262	15,801	7688	5091	3676	63,008	7961	4574	12,793	12,319	12,647	13,123	15,072	17,238	15,106	3265	701
1 ZYMOTIC DISEASES (Z.) -	32,449	9918	5829	3739	2797	2069	24342	3807	1281	2151	1405	1161	1084	1136	1182	736	140	4
CONSTITUTIONAL DISEASES: (C.)																		
2 Diseases of uncertain or variable Seat - -	8009	432	136	83	70	40	761	195	145	344	449	454	968	1302	1711	1082	199	6
3 Tubercular Diseases - -	31,202	3404	2311	949	537	421	7712	1315	1089	5846	5543	4251	2932	1725	685	118	6	-
LOCAL DISEASES: (L.)																		
4 Diseases of the Nervous System - - - -	27,086	12025	1491	648	401	245	14810	601	340	685	926	1388	1609	2148	2095	1617	254	7
5 Diseases of the Organs of Circulation - - -	6068	49	29	20	17	28	143	124	137	429	326	779	1056	1379	1424	908	80	6
6 Diseases of the Respiratory Organs - - - -	28,400	7633	3547	1297	671	404	13552	568	226	678	945	1159	1617	3147	3450	1877	296	4
7 Diseases of the Digestive Organs - - - -	11,208	2202	1154	234	113	110	3903	311	237	490	577	954	1216	1483	1406	538	92	1
8 Diseases of the Urinary Organs	3161	18	10	18	18	23	82	54	53	100	264	339	454	529	756	457	82	1
9 Diseases of the Organs of Generation - - -	40	7	2	-	-	-	9	-	2	-	2	6	7	4	4	6	-	-
10 Diseases of the Organs of Locomotion - - -	1177	13	16	10	12	14	65	85	118	198	119	113	117	151	141	63	5	-
11 Diseases of the Integumentary System - - -	412	96	14	7	5	3	125	7	2	14	14	26	49	68	55	48	5	-
DISEASES OF GROWTH, NUTRITION, AND DECAY: (D.)																		
12 Malformations - - -	574	528	17	6	6	1	558	9	3	2	1	-	-	1	-	-	-	-
13 Premature Birth and Debility	9983	9533	155	40	30	9	9747	15	6	11	14	27	36	55	52	-	-	-
14 Atrophy - - - - -	6300	3848	803	266	104	54	5075	105	35	38	36	58	117	330	856	29	1	-
15 Age - - - - - -	10,295	-	-	-	-	-	-	-	-	-	-	-	-	-	2003	5709	2428	155
16 Sudden Deaths (Causes unascertained) - - -	2033	442	46	12	13	5	518	20	23	78	120	185	228	314	328	196	19	-
17 VIOLENT CAUSES (V.) -	10,385	934	351	304	297	260	2206	719	830	1663	1880	1214	1125	880	538	227	43	1
1 1 Small-pox - - - -	1248	288	104	89	87	83	651	138	44	192	112	56	23	18	9	2	1	-
2 Measles - - - -	3405	749	1261	639	338	229	3276	277	32	13	4	1	1	1	-	-	-	-
3 Scarlatina - - - -	7182	508	1002	1165	1073	874	4682	1816	422	170	34	35	15	6	2	-	-	-
4 Whooping-cough - -	4907	1741	1150	547	276	154	3869	132	4	1	1	-	-	-	-	-	-	-
5 Croup - - - - -	2748	359	641	601	478	313	2392	331	21	1	-	-	-	-	-	-	-	-
6 Thrush - - - - -	550	531	11	7	-	-	549	-	-	-	-	-	-	-	1	-	-	-
7 Diarrhœa - - - - -	7101	4299	1073	258	78	51	5759	80	28	58	55	79	125	178	347	390	73	4
8 Dysentery - - - - -	725	163	76	27	9	11	286	19	8	49	82	48	44	70	76	35	5	1
9 Cholera - - - - -	422	147	49	11	17	9	233	17	4	13	19	19	32	38	32	14	2	-
10 Influenza - - - -	474	103	30	14	8	2	157	7	10	17	8	16	18	56	76	89	29	1
11 Purpura and Scurvy - -	137	23	11	1	6	3	44	11	5	17	11	12	8	15	7	7	-	-
12 Ague - - - - -	62	-	-	2	3	6	11	5	1	6	8	5	4	10	8	4	1	-
13 Remittent Fever - -	72	7	2	7	6	2	24	1	10	10	5	7	5	5	5	1	-	-
14 Infantile Fever - - -	372	111	101	52	38	18	320	52	-	-	-	-	-	-	-	-	-	-
15 Typhus - - - - -	7545	216	259	311	301	280	1567	836	592	1337	887	684	602	567	457	171	29	1
16 Metria (or Puerperal Fever)	-	-	-	-	-	-	-	-	-	-	-	-	-	-	-	-	-	-
17 Rheumatic Fever - -	599	-	1	1	6	5	13	59	67	157	83	70	83	39	24	4	-	-
18 Erysipelas - - - -	1088	251	31	13	5	8	348	16	31	64	67	102	103	145	134	78	6	1
19 Syphilis - - - -	452	313	20	6	1	1	341	-	1	23	26	27	18	6	6	1	-	-
20 Noma (or Canker) - -	48	9	7	8	7	9	40	5	1	-	1	-	-	1	-	-	-	-
21 Hydrophobia - - -	4	-	-	-	-	-	-	-	-	-	2	-	1	1	-	-	-	-
2 22 Hæmorrhage - - -	882	97	5	5	6	3	116	12	16	77	104	132	110	141	110	56	5	1
23 Dropsy - - - -	3498	134	78	54	49	25	370	126	74	133	158	229	345	611	851	533	84	1
24 Abscess - - - -	823	128	42	29	11	9	219	45	42	91	88	76	79	84	82	23	5	-
25 Ulcer - - - - -	125	15	6	-	-	1	22	-	-	2	6	7	10	21	23	26	5	-
26 Fistula - - - - -	60	2	-	-	-	-	2	-	-	2	5	6	6	16	13	9	1	-
27 Mortification - - -	608	24	5	1	1	-	31	3	2	6	6	16	32	77	180	196	36	1
28 Cancer - - - -	1790	2	-	3	3	2	10	9	14	32	78	172	332	499	499	196	27	1
29 Gout - - - - -	221	-	-	-	-	-	-	-	-	1	4	16	34	53	72	38	1	-
3 30 Scrofula - - - -	1561	102	92	51	42	30	377	190	153	327	188	103	85	64	54	10	-	-
31 Tabes Mesenterica - -	2411	1086	629	227	160	72	2153	187	69	43	15	4	6	1	3	-	-	-
32 Phthisis (or Consumption)	23,316	708	434	221	132	114	1609	528	725	5437	5343	4143	2838	1060	697	169	6	-
33 Hydrocephalus - - -	4161	1538	1152	440	234	205	3569	410	112	32	5	1	3	-	1	-	-	-

Note.—For the Causes of Death more in detail see

AUSES of DEATH in ENGLAND at different Periods of Life in the Year 1856—FEMALES.

S OF DEATH.	FEMALES.																
	ALL AGES.	AGES AT DEATH.															
		Total under 1 Year.	1	2	3	4	Total under 5 Years.	5–	10–	15–	25–	35–	45–	55–	65–	75–	85–	95 & upwds.
– – – – –	191,631	41,809	15,385	7737	5191	3715	73,787	8134	4524	13,772	13,984	13,140	11,801	14,093	17,297	15,626	4706	865
AUSES – – –	189,418	40,765	15,168	7667	5143	3681	72,424	8043	4472	13,671	13,893	13,043	11,684	13,931	17,272	15,514	4703	865
C DISEASES (Z.) –	39,708	8890	6116	3048	2202	2176	24,122	4140	1504	2499	1815	1350	970	977	1226	823	163	9
ONAL DISEASES: (C.)																		
of uncertain or vari- eat – – – –	11,015	378	138	73	51	52	692	139	99	323	670	1297	1742	2141	2302	1357	234	12
lar Diseases – –	32,630	2768	1971	897	486	373	6495	1289	1506	7252	6770	4782	2317	1288	520	100	11	–
DISEASES: (L.)																		
of the Nervous m – – – –	23,449	8772	1364	650	360	260	11,406	598	335	741	775	1014	1333	2121	2343	1954	313	16
of the Organs of iation – – –	7004	51	20	13	15	16	115	153	216	497	607	773	1040	1424	1497	619	60	3
of the Respiratory is – – – –	24,508	5708	3213	1271	729	399	11,320	658	241	636	858	1147	1508	2360	3156	2093	373	16
of the Digestive is – – – –	11,412	1705	1009	206	130	102	3152	319	225	613	849	993	1322	1639	1554	663	81	1
of the Urinary Organs	1,166	10	19	6	11	7	53	30	37	115	171	174	174	197	136	60	9	–
h and Diseases of gans of Generation	2877	2	4	2	1	–	9	–	2	432	863	944	284	192	107	42	2	–
of the Organs of otion – – –	1063	15	17	11	14	18	75	69	70	155	119	117	104	146	150	61	11	–
of the Integument- rstem – – –	260	75	19	5	7	5	111	5	5	15	9	15	19	22	36	21	4	–
F GROWTH, NUTRI- D DECAY: (D.)																		
ations – – –	423	389	22	5	1	–	417	4	2	1	1	–	–	–	1	–	–	–
re Birth and Debility	8034	7309	138	47	20	16	7730	23	10	12	25	40	52	91	51	–	–	–
– – – – –	6852	3224	812	257	87	60	4440	118	41	58	58	79	161	744	1196	23	4	–
– – – – –	13,636	–	–	–	–	–	–	–	–	–	–	–	–	–	2447	7521	3906	302
Deaths (Causes un- amed) – – –	1441	423	36	16	11	9	495	35	18	54	103	105	130	164	184	133	20	–
CAUSES (V.) –	4027	846	270	250	228	188	1792	463	154	270	197	213	228	225	216	212	52	5
-pox – – – –	1029	256	132	85	90	85	648	134	44	105	49	24	15	5	2	2	–	–
s – – – –	3519	620	1216	708	403	218	3165	278	45	18	10	2	1	–	–	–	–	–
tina – – – –	6978	461	990	1077	1036	852	4446	1778	443	193	62	31	11	8	4	–	–	–
ping-cough – –	5218	1967	1513	761	436	234	4911	269	15	5	–	–	–	–	–	–	–	–
– – – –	2459	263	522	528	462	319	2094	345	20	–	–	–	–	–	–	–	–	–
h – – – –	544	503	27	7	3	1	541	1	–	–	1	–	–	–	1	–	–	–
ion – – – –	6714	3394	1110	241	79	43	5007	91	38	74	110	107	129	202	419	377	94	6
tery – – – –	610	118	61	19	15	11	224	9	5	27	43	38	49	72	74	61	7	1
a – – – –	340	125	39	15	12	9	200	12	4	14	13	22	12	18	26	17	1	1
ma – – – –	555	95	25	12	11	3	146	12	2	23	16	14	21	51	138	108	21	1
ra and Scurvy – –	90	21	6	5	–	1	33	10	1	9	4	6	5	8	10	2	2	–
– – – – –	62	–	3	3	1	2	9	4	3	8	10	7	7	6	5	3	–	–
ent Fever – –	90	5	6	14	5	4	34	6	9	13	5	9	2	3	6	3	–	–
le Fever – –	412	89	103	76	46	35	349	63	–	–	–	–	–	–	–	–	–	–
s – – – –	7853	173	274	334	340	314	1435	1046	777	1473	833	645	568	488	414	154	20	–
(or Puerperal Fever)	1067	–	–	–	–	–	–	–	–	302	474	279	12	–	–	–	–	–
atic Fever – –	477	1	–	2	1	5	9	41	78	135	71	57	39	27	12	7	1	–
clas – – – –	1037	319	34	29	9	5	396	22	18	32	70	84	93	89	113	89	17	–
s – – – –	427	290	23	7	2	1	323	1	1	44	43	25	6	5	1	–	–	–
(or Canker) – –	116	14	30	25	11	14	94	18	1	1	1	–	–	–	1	–	–	–
phobia – – –	1	–	–	–	–	–	–	–	–	–	–	–	–	1	–	–	–	–
rrhage – – –	817	79	11	4	6	1	101	14	7	67	135	162	96	95	93	37	9	1
– – – – –	4713	138	62	42	26	35	303	85	59	149	243	380	529	900	1173	790	103	1
s – – – –	634	114	44	11	11	11	191	32	22	57	66	71	53	59	53	28	3	–
– – – – –	164	12	8	3	2	1	26	2	2	1	4	8	21	23	45	27	4	1
– – – – –	13	–	–	–	–	–	–	–	–	1	1	7	2	2	–	–	–	–
cation – – –	564	32	13	7	4	2	58	1	–	10	12	18	23	49	140	178	68	7
– – – –	4039	8	–	6	2	2	18	5	9	37	215	650	1010	1097	784	290	46	3
– – – –	39	–	–	–	–	–	–	–	–	1	–	1	8	6	15	7	1	–
a – – – –	1270	124	86	51	37	27	325	125	138	236	145	103	80	62	44	9	1	–
Mesenterica – –	2288	955	568	227	96	65	1911	162	97	67	18	17	10	3	1	2	–	–
s (or Consumption)	25,934	657	474	233	119	110	1593	637	1192	6915	6598	4657	2527	1222	474	89	10	–
cephalus – – –	3138	1032	843	386	234	171	2666	345	79	34	9	3	–	1	1	–	–	–

ry Table of Causes of Death, pp. 144-147.

CAUSES of DEATH in ENGLAND at different Periods of Life in the Year 1856—MALES—cont.

		CAUSES OF DEATH.	ALL AGES.	MALES. AGES AT DEATH. Total under 1 Year.	1	2	3	4	Total under 5 Years.	5–	10–	15–	25–	35–	45–	55–	65–	75–	85–	95 and upwards
4	34	Cephalitis	1856	303	249	121	107	79	859	239	139	161	138	114	80	62	49	13	2	-
	35	Apoplexy	4163	185	61	35	34	23	337	59	46	148	219	357	553	792	953	606	92	1
	36	Paralysis	4049	6	3	3	5	4	21	10	7	44	139	332	460	797	1261	841	142	6
	37	Delirium Tremens	390	-	-	-	-	-	-	-	-	6	89	149	85	40	18	3	-	-
	38	Chorea	14	-	-	-	-	-	-	-	5	3	1	1	1	1	2	-	-	-
	39	Epilepsy	1097	82	11	15	18	9	85	36	51	185	172	184	135	105	101	26	3	-
	40	Tetanus	79	16	2	1	1	1	21	1	4	15	10	9	6	10	2	-	-	-
	41	Insanity	151	-	-	-	-	-	-	-	1	9	12	31	25	33	25	12	3	-
	42	Convulsions	13,437	11373	1090	442	206	112	13225	175	25	4	1	-	1	1	2	3	-	-
	43	Disease of Brain, &c.	1850	110	75	31	28	18	262	81	68	110	155	211	263	307	281	101	11	-
5	44	Pericarditis	272	3	6	3	2	3	17	22	18	57	33	33	34	36	18	5	-	-
	45	Aneurism	254	-	-	-	-	-	-	1	2	6	46	85	54	35	19	6	-	-
	46	Disease of Heart, &c.	6142	46	23	17	15	25	126	101	137	366	447	662	948	1308	1357	597	39	4
6	47	Laryngitis	711	163	134	77	44	57	465	91	18	20	21	23	27	19	11	5	2	-
	48	Bronchitis	11,043	2388	1045	370	211	100	4114	135	54	141	246	480	971	1435	1940	1251	333	8
	49	Pleurisy	496	23	8	2	5	7	45	9	12	60	62	71	71	74	70	13	4	-
	50	Pneumonia	12,596	4919	2306	822	397	235	8679	315	110	335	415	582	596	703	587	249	25	1
	51	Asthma	2235	-	1	-	-	-	1	-	7	21	73	167	305	631	693	295	29	-
	52	Disease of Lungs, &c.	1319	140	63	26	14	5	248	38	19	101	126	140	192	235	150	55	11	1
7	53	Teething	1979	1013	882	80	4	-	1979	-	-	-	-	-	-	-	-	-	-	-
	54	Quinsy	218	28	32	18	20	19	117	22	13	15	8	8	7	13	10	4	1	-
	55	Gastritis	386	62	16	11	4	4	97	17	9	20	16	41	89	89	54	20	2	-
	56	Enteritis	1630	530	106	38	24	30	728	97	74	117	81	91	108	138	138	54	9	-
	57	Peritonitis	509	49	10	4	9	8	80	45	58	81	45	48	45	43	45	19	-	-
	58	Ascites	276	5	3	5	4	7	24	15	8	13	18	38	40	53	46	19	6	-
	59	Ulceration of Intestines	416	31	14	7	4	4	60	13	13	41	36	48	61	63	61	19	1	-
	60	Hernia	441	43	3	-	1	3	50	4	1	20	32	29	48	74	112	60	11	-
	61	Ileus	612	86	10	10	5	2	113	18	15	33	28	63	47	107	106	71	11	1
	62	Intussusception	149	42	4	-	1	1	48	6	4	16	10	12	12	16	13	10	2	-
	63	Stricture of the Intestinal Canal	109	2	-	1	-	1	4	1	1	-	4	6	19	29	35	7	3	-
	64	Disease of Stomach, &c.	1096	121	39	38	20	23	241	42	15	36	58	89	133	202	213	63	5	-
	65	Disease of Pancreas	6	-	-	-	1	-	1	-	-	-	-	-	-	3	1	1	-	-
	66	Hepatitis	724	11	3	5	4	1	24	9	11	27	70	139	146	149	134	88	2	-
	67	Jaundice	719	240	18	9	11	5	283	9	5	18	31	39	63	93	99	71	6	-
	68	Disease of Liver	1900	27	9	5	1	2	44	12	10	63	137	310	426	459	350	98	5	-
	69	Disease of Spleen	27	2	5	3	-	-	10	1	-	-	3	3	3	4	-	-	-	-
8	70	Nephritis	167	3	5	1	4	3	16	10	4	13	17	13	31	21	30	11	1	-
	71	Nephria (or Bright's Disease)	597	1	1	6	2	7	17	15	16	47	69	124	142	92	59	16	-	-
	72	Ischuria	57	-	-	1	-	1	2	-	1	-	2	5	9	7	20	8	3	-
	73	Diabetes	274	-	1	-	1	-	2	3	11	31	47	49	51	40	35	5	-	-
	74	Stone	212	-	-	2	5	8	15	8	6	3	9	7	22	37	63	41	1	-
	75	Cystitis	208	1	-	-	-	2	3	3	-	6	8	12	13	43	66	47	7	-
	76	Stricture of the Urethra	177	-	-	-	-	-	-	-	-	4	14	29	41	43	35	10	1	-
	77	Disease of Kidneys, &c.	1469	13	3	3	0	2	27	15	15	56	98	100	125	246	448	230	36	1
9	78	Paramenia	-	-	-	-	-	-	-	-	-	-	-	-	-	-	-	-	-	-
	79	Ovarian Dropsy	-	-	-	-	-	-	-	-	-	-	-	-	-	-	-	-	-	-
	80	Childbirth	-	-	-	-	-	-	-	-	-	-	-	-	-	-	-	-	-	-
	81	Disease of Organs of Generation	40	7	2	-	-	-	9	-	2	-	2	6	7	4	4	6	-	-
10	82	Arthritis	44	2	-	1	-	1	4	3	3	8	5	2	4	6	3	1	-	-
	83	Rheumatism	443	-	-	-	-	1	1	9	14	42	41	55	55	87	90	47	2	-
	84	Disease of Joints, &c.	690	11	16	9	12	12	60	73	96	148	73	56	58	55	48	17	5	-
11	85	Carbuncle	192	-	1	-	1	-	2	-	-	7	7	19	32	55	37	29	3	1
	86	Phlegmon	70	14	2	-	1	2	19	3	1	5	4	4	10	7	10	6	1	-
	87	Disease of Skin, &c.	150	32	11	7	3	1	104	4	1	2	3	3	7	6	8	11	1	-
12	88	Cyanosis	209	184	6	4	3	1	198	6	2	1	1	-	-	1	-	-	-	-
	89	Spina Bifida	146	136	5	2	1	-	144	1	1	-	-	-	-	-	-	-	-	-
	90	Other Malformations	219	208	6	-	2	-	216	2	-	1	-	-	-	-	-	-	-	-
13–16		–(*see Classes, page* 120.)																		
17	95	Intemperance	171	-	-	-	-	-	-	-	1	7	33	50	41	27	9	3	-	-
	96	Privation of Food	43	-	1	1	1	-	3	-	1	1	4	6	10	9	7	2	-	-
	97	Want of Breast Milk	378	373	5	-	-	-	378	-	-	-	-	-	-	-	-	-	-	-
	98	Neglect	16	12	1	2	-	1	16	-	-	-	-	-	-	-	-	-	-	-
	99	Cold	70	8	-	1	2	1	12	-	4	4	4	10	6	11	13	6	-	-
	100	Poison	245	51	16	7	7	3	84	7	3	16	29	32	31	23	19	1	-	-
	101	Burns and Scalds	1492	57	206	212	186	158	819	209	87	132	84	55	43	23	21	15	5	-
	102	Hanging and Suffocation	897	264	12	3	5	4	288	10	15	70	76	101	116	135	79	15	2	-
	103	Drowning	2156	30	61	76	47	40	254	270	235	439	293	208	210	135	61	27	4	-
	104	Fractures and Contusions	4633	45	45	59	45	50	244	208	494	882	736	652	555	435	208	145	20	1
	105	Wounds	503	5	1	2	1	3	12	14	26	32	79	90	85	71	30	10	4	-
	106	Other Violence	281	89	3	1	3	-	96	6	10	30	42	30	30	21	13	3	-	-
		Causes not specified	2453	1336	177	71	61	27	1672	70	45	86	68	74	100	126	139	28	4	-

'S of DEATH in ENGLAND at different Periods of Life in the Year 1856—FEMALES—*cont.*

OF DEATH.	FEMALES. ALL AGES.	AGES AT DEATH. Total under 1 Year.	1	2	3	4	Total under 5 Years.	5–	10–	15–	25–	35–	45–	55–	–65	–75	85–	95 & upwds.
is – – – –	1558	213	157	127	96	75	668	231	125	192	124	88	63	34	21	11	1	–
y – – –	4115	107	52	32	18	18	227	59	49	155	201	321	510	804	1009	669	106	5
is – – –	4448	4	2	9	3	1	19	19	12	56	99	231	385	870	1442	1120	184	11
a Tremens –	61	–	–	–	–	–	–	–	–	2	8	25	12	8	5	–	1	–
– – – –	45	–	–	–	–	2	2	9	14	10	1	2	2	3	–	2	–	–
– – – –	999	16	15	13	7	8	59	29	45	191	172	157	111	101	88	40	6	–
– – – –	41	12	–	–	1	2	15	2	1	7	3	4	3	2	3	1	–	–
– – – –	219	–	–	–	–	–	–	–	1	7	21	32	36	48	60	19	5	–
ions – –	10,509	8345	1081	438	213	130	10,207	181	38	18	25	16	7	9	2	6	–	–
of Brain, &c. –	1454	75	57	31	22	24	209	68	50	103	121	138	204	242	223	86	10	–
litis – – –	259	2	–	1	3	2	8	24	28	52	32	20	31	30	21	11	2	–
m – – –	84	–	–	–	–	–	–	1	1	6	10	17	17	15	11	5	1	–
of Heart, &c. –	6661	49	20	12	12	14	107	128	187	439	565	736	992	1379	1465	603	57	3
tis – – –	583	101	94	67	74	55	391	72	16	29	25	14	14	11	6	5	–	–
tis – – –	10,485	1860	963	551	193	104	3471	179	46	151	293	465	819	1480	1891	1397	281	12
– – – –	390	21	10	4	4	4	43	13	18	42	33	49	44	45	66	34	2	1
mia – – –	10,057	3571	2006	837	444	225	7163	369	121	276	325	354	280	404	470	245	49	1
– – – –	1868	–	–	–	–	–	–	1	4	26	58	124	223	485	600	310	35	2
of Lungs, &c. –	1125	155	80	22	14	11	282	24	36	112	124	141	128	135	123	44	6	–
g – – – –	1681	822	781	78	–	–	1681	–	–	–	–	–	–	–	–	–	–	–
– – – –	196	20	15	10	23	18	86	37	19	12	7	10	6	7	11	2	1	–
s – – –	430	56	9	9	4	4	82	12	10	20	43	32	54	62	81	31	3	–
a – – –	1604	372	99	32	35	27	565	93	76	139	139	117	117	144	132	74	5	–
tis – – –	801	29	6	6	8	3	52	44	51	159	160	111	58	75	56	32	3	–
– – – –	454	3	–	1	4	–	8	5	9	21	39	62	89	112	95	38	6	–
on of Intestines –	530	35	15	11	7	6	74	23	11	67	84	74	56	55	64	22	–	–
– – – –	407	5	2	–	–	–	7	2	2	8	13	26	80	107	111	44	7	–
– – – –	578	46	7	7	8	8	76	15	5	35	37	51	64	106	107	68	14	–
sception – –	131	17	3	1	–	1	22	5	4	5	10	14	18	18	20	13	2	–
e of the Intestinal – – –	133	1	–	–	–	–	1	–	–	3	13	17	21	32	34	12	–	–
of Stomach, &c. –	1259	98	45	29	30	22	224	51	16	45	73	110	109	203	240	116	12	–
of Pancreas – –	6	–	–	–	–	–	–	–	–	–	1	2	2	1	–	–	–	–
is – – – –	715	11	5	7	2	4	29	8	7	32	61	98	142	148	131	54	3	–
e – – – –	727	132	15	10	6	7	190	9	3	14	41	42	73	125	144	69	16	1
of Liver – –	1706	35	6	5	3	2	51	12	12	52	127	224	367	440	325	87	9	–
of Spleen – –	24	3	1	–	–	–	4	–	1	1	1	3	6	4	3	1	–	–
is – – – –	102	3	7	1	3	1	15	5	4	12	9	15	11	9	11	9	2	–
(or Bright's se) – – –	357	2	2	3	4	3	14	11	18	33	58	67	58	54	32	12	–	–
– – – –	26	1	–	–	1	–	2	1	–	2	1	4	7	1	4	3	1	–
s – – – –	159	–	–	–	1	–	1	5	5	30	38	24	22	20	12	2	–	–
– – – –	21	–	1	–	–	–	1	–	1	–	2	3	3	6	4	1	–	–
– – – –	62	–	–	–	–	–	–	1	2	8	6	7	7	13	13	5	–	–
e of the Urethra –	–	–	–	–	–	–	–	–	–	–	–	–	–	–	–	–	–	–
of Kidneys, &c. –	439	4	9	2	2	3	20	7	7	30	57	54	66	94	80	18	6	–
nia – – –	57	–	–	–	–	–	–	–	2	32	7	8	8	–	–	–	–	–
Dropsy – –	211	–	–	–	–	–	–	–	–	11	31	56	52	33	25	3	–	–
rth (see Metria) –	1821	–	–	–	–	–	–	–	–	342	740	709	30	–	–	–	–	–
of Uterus, &c. –	788	2	4	2	1	–	9	–	–	47	85	171	194	159	82	39	2	–
is – – – –	27	–	–	–	1	–	1	3	6	6	2	2	4	–	2	1	–	–
atism – – –	488	–	1	–	–	1	2	7	16	44	58	50	55	107	117	43	9	–
of Joints, &c. –	568	15	16	11	13	17	72	39	54	105	79	65	45	39	31	17	2	–
ele – – –	61	1	2	–	–	–	3	–	–	3	4	5	10	11	16	9	–	–
on – – –	56	13	3	1	1	2	20	3	3	3	1	3	3	3	9	5	1	–
of Skin, &c. –	143	61	14	4	6	3	88	2	2	7	4	7	6	6	11	7	3	–
s – – – –	132	107	14	3	–	–	126	3	1	1	–	–	–	–	1	–	–	–
ifida – – –	153	148	3	–	1	–	152	–	–	–	1	–	–	–	–	–	–	–
Malformations –	141	134	5	–	–	–	139	1	1	–	–	–	–	–	–	–	–	–
Classes, page 121.)																		
rrance – – –	66	–	–	–	–	–	–	–	–	1	7	23	17	14	2	1	1	–
n of Food – –	26	–	–	–	–	–	–	–	–	2	6	3	7	4	1	1	–	–
f Breast-milk –	326	322	4	–	–	–	326	–	–	–	–	–	–	–	–	–	–	–
– – – –	16	13	1	1	–	–	15	1	–	–	–	–	–	–	–	–	–	–
– – – –	16	3	2	–	–	–	5	–	–	1	1	–	3	3	2	1	–	–
– – – –	187	42	5	4	3	–	54	3	1	38	21	19	22	13	10	6	–	–
nd Scalds – –	1427	70	150	165	170	144	699	328	78	64	26	24	40	38	47	59	22	2
g and Suffocation –	417	255	12	6	5	1	279	4	2	16	18	25	32	22	16	2	1	–
ng – – – –	525	34	52	41	22	19	168	47	28	87	50	47	35	40	16	5	2	–
es and Contusions	900	38	42	42	24	21	167	70	38	46	36	48	53	75	100	133	25	3
s – – – –	100	3	1	–	1	2	7	4	4	11	17	21	13	7	13	2	1	–
Violence – –	121	66	1	1	3	1	72	4	3	4	15	3	6	9	3	2	–	–
not specified –	2215	1044	167	70	48	34	1363	91	52	101	88	97	117	164	125	12	3	–

CAUSES of DEATH in LONDON at different Periods of Life in the Year 1856—MALES.

CAUSES OF DEATH.	MALES.																
	ALL AGES.	AGES AT DEATH.															
		Total under 1 Year.	1	2	3	4	Total under 5 Years.	5–	10–	15–	25–	35–	45–	55–	65–	75–	85– and upwards
ALL CAUSES	29076	7249	2774	1406	818	525	12772	1013	498	1543	2056	2488	2470	2415	2238	1325	389	7
SPECIFIED CAUSES	29022	7221	2770	1406	818	525	12740	1011	498	1541	2054	2486	2468	2409	2230	1279	389	7
1 ZYMOTIC DISEASES (Z)	6502	1772	1048	690	443	293	4246	476	138	274	306	239	268	236	201	85	13	-
CONSTITUTIONAL DISEASES: (C.)																		
2 Diseases of uncertain or variable Seat	985	77	20	11	8	2	118	16	13	26	60	110	157	186	167	72	10	-
3 Tubercular Diseases	5240	603	442	181	110	71	1407	183	105	690	893	925	609	228	111	24	-	-
LOCAL DISEASES: (L.)																		
4 Diseases of the Nervous System	3276	1028	204	94	54	37	1417	63	45	76	152	233	320	362	398	181	29	-
5 Diseases of the Organs of Circulation	1140	5	12	7	3	6	33	24	32	80	119	149	202	207	208	79	7	-
6 Diseases of the Respiratory Organs	4942	1373	693	283	126	64	2539	88	20	94	158	254	402	571	518	232	46	-
7 Diseases of the Digestive Organs	1504	344	178	49	12	13	596	35	21	65	76	142	172	186	169	45	7	1
8 Diseases of the Urinary Organs	560	1	1	2	5	1	10	7	13	36	65	79	101	96	90	37	6	-
9 Diseases of the Organs of Generation	9	2	–	–	–	–	2	–	–	–	1	2	1	1	–	2	–	-
10 Diseases of the Organs of Locomotion	218	1	3	–	1	4	9	22	18	34	18	36	27	23	21	9	1	-
11 Diseases of the Integumentary System	101	24	1	1	3	1	30	1	–	3	–	11	17	20	11	6	2	-
DISEASES OF GROWTH, NUTRITION, AND DECAY: (D.)																		
12 Malformations	114	104	3	–	2	–	109	4	–	1	–	–	–	–	–	–	–	-
13 Premature Birth and Debility	903	888	4	2	–	1	895	–	–	–	1	3	2	2	–	–	–	-
14 Atrophy	934	552	99	46	18	8	723	8	4	–	8	4	10	62	113	7	–	-
15 Age	800	–	–	–	–	–	–	–	–	–	–	–	–	–	209	421	168	6
16 Sudden Deaths (Causes unascertained)	283	109	8	3	4	2	126	4	1	14	22	27	23	30	27	6	1	-
17 VIOLENT CAUSES (V.)	1561	338	54	37	29	22	480	80	88	150	180	202	157	134	86	31	3	-
1 1 Small-pox	312	66	16	20	23	14	139	31	12	61	41	17	6	5	2	–	–	-
2 Measles	732	148	277	142	73	40	680	47	4	1	–	–	–	–	–	–	–	-
3 Scarlatina	942	74	143	187	145	116	665	191	39	22	8	10	4	1	2	–	–	-
4 Whooping-cough	923	333	295	150	79	34	891	28	–	1	1	–	–	–	–	–	–	-
5 Croup	293	34	77	75	45	31	262	33	–	–	–	–	–	–	–	–	–	-
6 Thrush	75	75	–	–	–	–	75	–	–	–	–	–	–	–	–	–	–	-
7 Diarrhœa	1155	788	163	29	9	8	997	11	5	5	4	18	14	26	37	31	1	-
8 Dysentery	91	17	10	4	1	1	33	2	–	6	13	8	11	4	10	3	1	-
9 Cholera	81	40	9	2	3	–	54	1	1	–	3	4	2	5	9	2	1	-
10 Influenza	27	7	1	–	1	–	9	–	–	–	2	4	1	2	5	1	2	-
11 Purpura and Scurvy	30	3	–	–	1	–	4	4	–	4	5	1	4	5	1	2	–	-
12 Ague	15	–	–	1	3	1	5	–	–	2	2	1	–	4	1	–	–	-
13 Remittent Fever	37	7	2	7	6	2	24	1	1	3	2	1	1	2	1	1	–	-
14 Infantile Fever	22	5	4	6	4	–	19	3	–	–	–	–	–	–	–	–	–	-
15 Typhus	1364	29	41	60	48	43	221	114	61	140	175	158	198	156	101	87	8	-
16 Metria (or Puerperal Fever)	–	–	–	–	–	–	–	–	–	–	–	–	–	–	–	–	–	-
17 Rheumatic Fever	75	–	1	–	1	1	3	8	7	14	20	9	9	3	2	–	–	-
18 Erysipelas	204	55	6	4	–	1	66	1	7	9	24	22	15	23	29	8	–	-
19 Syphilis	110	87	2	–	–	–	89	–	–	6	5	6	3	–	1	–	–	-
20 Noma (or Canker)	12	2	1	3	1	1	8	1	1	–	1	–	–	1	–	–	–	-
21 Hydrophobia	–	–	–	–	–	–	–	–	–	–	–	–	–	–	–	–	–	-
2 22 Hæmorrhage	124	13	–	1	2	–	16	–	1	9	15	18	18	26	11	10	–	-
23 Dropsy	316	34	10	9	5	–	58	13	3	4	22	42	45	52	58	21	3	-
24 Abscess	64	13	4	–	–	1	18	2	4	7	8	4	7	6	6	1	1	-
25 Ulcer	29	8	3	–	–	–	11	–	–	–	2	2	1	3	7	3	–	-
26 Fistula	20	1	–	–	–	–	1	–	–	–	2	3	3	4	3	3	1	-
27 Mortification	60	6	3	–	1	–	10	–	–	1	–	1	1	12	12	11	–	-
28 Cancer	274	2	–	1	–	1	4	1	5	5	10	25	72	70	55	13	–	-
29 Gout	48	–	–	–	–	–	–	–	–	–	1	5	10	13	13	6	–	-
3 30 Scrofula	230	37	19	14	9	5	84	40	17	48	18	10	2	8	2	1	–	-
31 Tabes Mesenterica	428	196	119	42	25	9	391	16	13	4	1	1	2	–	–	–	–	-
32 Phthisis (or Consumption)	3810	86	65	30	26	23	230	71	68	635	873	913	603	285	109	23	–	-
33 Hydrocephalus	772	284	239	95	50	34	702	56	7	3	1	1	2	–	–	–	–	-

.USES of DEATH in LONDON at different Periods of Life in the Year 1856—FEMALES.

ES OF DEATH.	FEMALES.																
	ALL AGES.	AGES AT DEATH.															
		Total under 1 Year.	1	2	3	4	Total under 5 Years	5–	10–	15–	25–	35–	45–	55–	65–	75–	85–	95 & upwds.
s – – – – –	28198	5881	2094	1395	816	570	11356	1083	419	1555	2101	2232	2073	2135	2543	1859	504	35
CAUSES – – –	28131	5848	2090	1394	814	570	11316	1083	418	1553	2099	2225	2069	2130	2541	1857	503	35
TC DISEASES (Z,) –	6518	1535	1092	696	478	350	4173	523	196	331	313	208	238	203	192	115	25	3
TIONAL DISEASES: (C.)																		
s of uncertain or vari-ous Seat – – – –	1562	79	19	19	11	4	132	21	7	35	91	226	265	347	261	140	24	2
ular Diseases – –	4068	463	400	175	99	77	1214	197	129	719	263	754	398	204	54	13	3	–
L DISEASES: (L.)																		
s of the Nervous em – – – –	2856	769	139	99	52	29	1099	77	20	81	124	169	234	308	411	229	40	4
s of the Organs of ulation – – –	1168	12	4	2	3	2	23	23	37	71	95	154	168	248	249	88	7	–
s of the Respiratory ns – – – –	4697	1063	693	278	111	55	2200	102	24	75	126	207	334	576	592	371	67	3
s of the Digestive ns – – – –	1616	230	148	35	15	9	437	42	23	71	113	164	226	232	214	84	10	–
s of the Urinary Organs	252	2	2	–	4	2	10	5	4	20	44	43	39	42	34	9	2	–
th and Diseases of Organs of Generation	409	1	2	1	1	–	5	–	2	46	127	120	41	35	15	12	–	–
s of the Organs of motion – – –	168	2	1	–	2	5	10	17	15	25	21	21	19	16	18	4	2	–
s of the Integument-System – – –	62	13	2	–	1	1	22	1	–	8	1	4	5	5	11	5	–	–
OF GROWTH, NUTRI-AND DECAY: (D.)																		
nations – – –	90	77	6	1	–	–	84	2	2	1	1	–	–	–	–	–	–	–
ure Birth, and Debility	721	698	6	3	1	1	709	1	1	1	2	4	3	–	–	–	–	–
r – – – – –	911	462	109	38	6	8	630	13	4	5	6	8	18	76	149	2	–	–
– – – – – –	1344	–	–	–	–	–	–	–	–	–	–	–	–	–	287	737	300	20
(Causes unascer-ed) – – – –	264	127	10	2	1	1	141	7	–	5	13	15	28	25	16	14	–	–
T CAUSES (V.) –	825	202	37	43	29	26	427	49	14	30	39	52	52	53	38	34	5	3
-pox – – – –	219	40	35	17	18	13	123	28	10	30	12	8	4	2	1	1	–	–
es – – – –	747	120	255	174	78	58	685	50	6	3	1	1	1	–	–	–	–	–
tina – – – –	877	47	119	144	151	119	580	208	34	31	8	4	5	5	2	–	–	–
ping-cough – –	1169	365	361	190	106	61	1092	69	6	2	–	–	–	–	–	–	–	–
– – – – –	245	24	52	39	48	30	213	32	–	–	–	–	–	–	–	–	–	–
h – – – –	67	61	4	1	–	–	66	–	–	–	1	–	–	–	–	–	–	–
ora – – – –	1089	664	181	23	12	6	886	8	7	7	14	11	14	56	49	41	15	1
tery – – – –	79	16	6	1	2	3	28	2	–	6	6	3	8	11	7	6	1	1
a – – – –	71	39	10	3	1	–	53	–	–	3	1	7	3	1	–	2	–	1
nza – – – –	31	4	3	2	1	–	10	–	–	–	1	1	1	4	7	–	–	–
ra and Scurvy – –	17	2	3	1	–	1	7	1	–	2	1	2	1	2	1	–	–	–
– – – – –	13	–	1	–	–	1	2	2	–	1	2	2	1	1	2	–	–	–
tent Fever – –	49	5	6	12	5	4	32	6	1	2	2	3	–	–	3	–	–	–
ile Fever – –	18	5	7	3	1	1	17	1	–	–	–	–	–	–	–	–	–	–
s – – – –	1257	25	40	50	55	50	220	107	63	158	135	147	174	120	87	40	6	–
(or Puerperal Fever)	183	–	–	–	–	–	–	–	–	54	67	42	–	–	–	–	–	–
natic Fever – –	68	–	–	1	–	–	1	5	8	16	16	7	6	5	3	1	–	–
elas – – – –	198	61	5	3	–	–	69	–	1	9	17	21	18	16	29	17	1	–
is – – – –	107	73	4	2	–	–	79	1	–	7	9	2	2	–	–	–	–	–
(or Canker) – –	14	4	–	3	–	3	10	3	–	–	–	–	–	–	1	–	–	–
phobia – – –	–	–	–	–	–	–	–	–	–	–	–	–	–	–	–	–	–	–
rrhage – – –	90	14	–	1	2	–	17	–	–	5	10	19	12	13	11	2	1	–
y – – – –	419	87	10	8	6	3	64	13	3	9	15	34	39	85	88	62	5	–
is – – – –	71	10	6	3	3	1	29	5	2	5	3	10	7	4	1	5	–	–
– – – – –	58	3	2	1	–	–	6	–	1	–	1	3	5	4	9	3	3	1
– – – – –	2	–	–	–	–	–	–	–	–	–	1	1	–	–	–	–	–	–
ication – – –	110	6	1	2	–	–	9	1	–	5	3	10	7	10	29	27	8	1
– – – – –	817	3	–	4	–	–	7	2	1	10	58	155	194	229	116	39	6	–
– – – – –	15	–	–	–	–	–	–	–	–	1	–	–	2	2	7	2	1	–
la – – – –	175	21	10	10	7	6	54	22	22	20	18	13	6	5	4	2	–	–
Mesenterica – –	288	139	120	39	19	7	344	22	9	5	2	1	2	2	–	1	–	–
is (or Consumption)	3484	77	86	44	31	27	265	103	91	678	938	739	390	197	50	10	3	–
cephalus – – –	621	206	184	82	42	37	551	50	7	7	5	1	–	–	–	–	–	–

CAUSES of DEATH in LONDON at different Periods of Life in the Year 1856—MALES—*continued.*

	CAUSES OF DEATH.	MALES.																	
		ALL AGES.	AGES AT DEATH.																
			Total under 1 Year.	1	2	3	4	Total under 5 Years.	5—	10—	15—	25—	35—	45—	55—	65—	75—	85—	95 & upwards.
4	34 Cephalitis	284	71	41	23	18	18	171	23	19	14	10	21	9	8	8	1	-	
	35 Apoplexy	664	79	24	10	10	6	129	12	4	16	24	50	108	120	119	70	12	
	36 Paralysis	543	2	1	-	-	2	5	1	-	4	20	48	89	120	163	78	17	
	37 Delirium Tremens	107	-	-	-	-	-	-	-	-	-	32	39	23	7	5	1	-	
	38 Chorea	-	-	-	-	-	-	-	-	-	-	-	-	-	-	-	-	-	
	39 Epilepsy	214	2	2	4	4	-	12	7	10	27	25	31	34	31	26	11	-	
	40 Tetanus	7	1	-	-	-	-	1	-	-	-	2	3	-	1	-	-	-	
	41 Insanity	28	-	-	-	-	-	-	-	-	-	3	3	7	11	4	-	-	
	42 Convulsions	1031	828	116	50	13	8	1015	12	1	1	-	-	1	-	-	1	-	
	43 Disease of Brain, &c.	398	45	20	7	9	3	84	8	11	14	36	38	49	64	73	31	-	
5	44 Pericarditis	65	2	5	-	1	1	9	4	9	15	8	6	8	6	-	-	-	
	45 Aneurism	68	-	-	-	-	-	-	-	2	-	14	21	15	9	6	1	-	
	46 Disease of Heart, &c.	1007	3	7	7	2	5	24	20	21	65	97	122	179	192	202	73	7	
6	47 Laryngitis	185	57	38	20	12	11	138	18	2	3	3	6	10	4	-	1	-	
	48 Bronchitis	2284	521	205	94	46	17	883	20	4	21	52	117	255	355	363	199	25	
	49 Pleurisy	90	5	2	-	-	1	8	1	1	10	14	17	18	10	5	2	1	
	50 Pneumonia	1945	778	442	164	66	34	1484	40	12	44	64	68	79	77	50	22	6	
	51 Asthma	275	-	1	-	-	-	1	-	1	2	10	20	38	89	85	25	4	
	52 Disease of Lungs, &c.	163	12	5	5	2	1	25	9	-	14	15	26	22	36	12	3	1	
7	53 Teething	334	161	143	27	3	-	334	-	-	-	-	-	-	-	-	-	-	
	54 Quinsy	40	10	8	3	3	4	28	1	-	-	2	3	1	2	3	-	1	
	55 Gastritis	43	7	1	2	1	1	12	1	-	1	1	4	8	4	10	2	-	
	56 Enteritis	128	42	10	3	2	2	59	9	5	11	6	6	14	8	8	2	-	
	57 Peritonitis	65	5	-	1	1	2	9	12	8	13	4	6	4	2	6	1	-	
	58 Ascites	39	2	-	1	-	3	6	3	-	4	3	2	13	19	8	2	-	
	59 Ulceration of Intestines	60	6	2	-	-	-	8	1	-	6	6	5	9	13	10	2	-	
	60 Hernia	58	5	1	-	-	-	6	2	-	2	5	9	6	10	12	5	-	
	61 Ileus	76	21	-	3	-	1	25	1	2	3	4	9	6	14	7	4	-	1
	62 Intussusception	35	17	3	-	-	-	20	1	1	1	4	1	2	1	2	1	1	
	63 Stricture of the Intestinal Canal	20	1	-	-	-	-	1	-	-	-	1	2	3	3	8	1	1	
	64 Disease of Stomach, &c.	102	20	2	3	-	-	25	3	2	2	6	10	11	19	19	5	-	
	65 Disease of Pancreas	3	-	-	-	-	-	-	-	-	-	-	-	-	1	1	-	-	
	66 Hepatitis	87	1	1	1	1	-	4	-	1	3	8	20	17	12	13	6	1	
	67 Jaundice	90	38	1	1	1	-	41	-	1	2	4	7	11	7	8	2	-	
	68 Disease of Liver	295	7	2	2	-	-	11	-	1	15	22	58	70	67	43	6	-	
	69 Disease of Spleen	9	1	4	2	-	-	7	1	-	-	-	-	1	-	-	-	-	
8	70 Nephritis	27	-	-	-	2	1	3	1	-	1	1	1	9	4	5	2	-	
	71 Nephria (or Bright's Disease)	154	-	-	1	-	-	1	2	5	13	22	38	36	22	12	3	-	
	72 Ischuria	4	-	-	-	-	-	-	-	-	-	1	-	-	-	2	1	-	
	73 Diabetes	29	-	-	-	-	-	-	-	2	6	5	7	3	2	2	1	-	
	74 Stone	35	-	-	1	1	-	2	2	2	-	1	-	7	8	7	6	-	
	75 Cystitis	29	-	-	-	-	-	-	-	-	-	1	2	2	3	6	9	-	
	76 Stricture of the Urethra	46	-	-	-	-	-	-	-	-	2	4	5	13	10	8	4	-	
	77 Disease of Kidneys, &c.	236	1	1	-	2	-	4	2	4	14	30	26	31	41	45	30	6	
9	78 Paramenia	-	-	-	-	-	-	-	-	-	-	-	-	-	-	-	-	-	
	79 Ovarian Dropsy	-	-	-	-	-	-	-	-	-	-	-	-	-	-	-	-	-	
	80 Childbirth	-	-	-	-	-	-	-	-	-	-	-	-	-	-	-	-	-	
	81 Disease of Organs of Generation	9	2	-	-	-	-	2	-	-	-	1	2	1	1	-	2	-	
10	82 Arthritis	6	-	-	-	-	-	-	-	2	1	-	1	2	-	-	-	-	
	83 Rheumatism	112	-	-	-	-	1	1	7	8	13	9	21	16	14	15	8	-	
	84 Disease of Joints, &c.	100	1	3	-	1	3	8	15	8	20	9	14	9	9	6	1	1	
11	85 Carbuncle	56	-	1	-	1	-	2	-	-	1	-	9	13	17	8	3	1	
	86 Phlegmon	18	4	-	-	1	1	6	1	-	2	-	1	4	2	1	-	1	
	87 Disease of Skin, &c.	27	20	-	1	1	-	22	-	-	-	-	1	-	1	2	1	-	
12	88 Cyanosis	51	45	1	-	1	-	47	3	-	1	-	-	-	-	-	-	-	
	89 Spina Bifida	20	19	1	-	-	-	20	-	-	-	-	-	-	-	-	-	-	
	90 Other Malformations	43	40	1	-	1	-	42	1	-	-	-	-	-	-	-	-	-	
	13–16—*See Classes, page* 124.																		
17	95 Intemperance	43	-	-	-	-	-	-	-	-	-	6	13	14	9	-	1	-	
	96 Privation of Food	18	-	1	-	-	-	1	-	-	1	3	3	5	1	4	-	-	
	97 Want of Breast-milk	208	204	4	-	-	-	208	-	-	-	-	-	-	-	-	-	-	
	98 Neglect	4	4	-	-	-	-	4	-	-	-	-	-	-	-	-	-	-	
	99 Cold	10	3	-	1	-	-	4	-	2	2	-	-	-	1	1	-	-	
	100 Poison	57	4	1	2	2	-	9	2	-	4	11	11	11	8	1	-	-	
	101 Burns and Scalds	132	6	28	23	18	12	87	23	3	6	5	3	2	1	1	-	-	
	102 Hanging and Suffocation	159	69	5	-	-	1	75	3	1	8	9	16	17	21	7	2	-	
	103 Drowning	292	7	1	2	1	1	12	22	45	73	47	41	29	18	5	-	-	
	104 Fractures and Contusions	498	20	12	9	7	7	55	24	35	50	72	82	65	56	30	27	3	
	105 Wounds	91	4	-	-	-	1	5	3	-	5	20	26	12	13	3	1	1	
	106 Other Violence	49	17	2	-	1	-	20	3	2	1	7	7	2	6	1	-	-	
	Causes not specified	54	28	4	-	-	-	32	2	-	2	2	2	2	6	3	3	-	

of DEATH in LONDON at different Periods of Life in the Year 1856—FEMALES—*continued*.

CS OF DEATH.	FEMALES.																	
	ALL AGES.	AGES AT DEATH.																
		Total under 1 Year.	1	2	3	4	Total under 5 Years.	5–	10–	15–	25–	35–	45–	55–	65–	75–	85–	95 & upwds.
litis	218	42	27	27	17	7	120	28	8	16	13	8	13	11	3	3	–	–
exy	667	38	14	8	4	3	67	10	2	23	27	56	89	134	152	86	20	1
ysis	575	1	–	2	1	–	4	4	1	1	11	38	54	135	189	117	18	3
um Tremens	21	–	–	–	–	–	–	–	–	1	4	7	5	2	2	–	–	–
a	5	–	–	–	–	–	–	3	1	–	–	–	1	–	–	–	–	–
sy	173	1	1	3	1	2	8	4	3	22	38	31	23	22	13	9	–	–
us	9	3	–	–	1	1	5	–	–	2	–	1	1	–	–	–	–	–
ity	45	–	–	–	–	–	–	–	1	1	7	7	5	12	7	3	2	–
ılsions	856	659	95	54	18	9	835	14	1	1	2	1	–	2	–	–	–	–
e of Brain, &c.	287	16	22	5	10	7	60	14	8	14	22	20	43	50	45	11	–	–
rditis	42	1	–	–	–	1	2	3	4	7	6	5	8	2	3	1	1	–
ism	19	–	–	–	–	–	–	1	–	–	2	4	6	3	2	1	–	–
e of Heart, &c.	1107	11	4	2	3	1	21	24	33	64	87	145	154	243	244	86	6	–
gitis	135	36	24	12	20	14	106	8	1	5	6	1	3	5	–	–	–	–
hitis	2302	386	217	80	30	14	727	34	5	21	57	104	201	380	406	226	73	1
sy	63	4	1	1	–	2	8	2	1	6	1	12	8	9	12	3	1	–
aonia	1730	618	446	180	61	25	1350	54	13	30	43	48	49	63	61	31	7	1
ia	316	–	–	–	–	–	–	–	–	4	7	17	49	100	95	40	3	1
e of Lungs, &c.	151	19	5	5	–	–	29	4	4	9	12	25	24	19	18	4	3	–
ng	258	114	127	17	–	–	258	–	–	–	–	–	–	–	–	–	–	–
r	36	4	5	4	5	4	22	7	2	2	1	–	1	–	1	–	–	–
tis	47	7	–	2	–	–	9	–	–	1	7	6	4	8	10	2	–	–
itis	149	29	5	4	6	1	45	11	6	15	10	17	12	12	17	3	1	–
nitis	136	7	3	1	–	–	11	10	9	22	35	22	6	9	8	3	1	–
s	109	–	–	–	–	–	–	1	1	2	6	17	32	23	21	6	–	–
tion of Intestines	54	3	–	1	1	1	6	1	–	10	6	7	10	7	5	2	–	–
t	76	–	–	–	–	–	–	–	–	–	4	9	18	14	23	7	1	–
	78	6	2	1	–	1	10	3	–	2	6	8	9	17	12	9	2	–
nception	23	7	1	–	–	–	8	1	–	1	3	–	3	2	2	3	–	–
ire of the Intesti- nal	21	1	–	–	–	–	1	–	–	–	3	4	2	7	1	3	–	–
e of Stomach, &c.	150	24	2	2	2	–	30	4	–	3	6	12	22	27	26	18	2	–
e of Pancreas	1	–	–	–	–	–	–	–	–	–	–	–	–	1	–	–	–	–
itis	93	2	1	1	–	1	5	–	1	5	6	17	20	17	15	7	–	–
ice	83	17	1	–	–	–	18	–	1	2	3	4	15	13	17	8	2	–
e of Liver	296	8	–	2	1	1	12	4	2	6	17	41	70	75	56	12	1	–
e of Spleen	6	1	1	–	–	–	2	–	1	–	–	–	2	–	–	1	–	–
itis	12	1	1	–	1	–	3	1	–	–	2	2	2	1	1	–	–	–
ia (or Bright's Dis-)	97	–	–	–	2	1	3	2	2	7	15	23	17	14	9	5	–	–
ia	7	1	–	–	–	–	1	–	–	1	–	2	1	–	1	1	–	–
es	23	–	–	–	–	–	–	1	1	3	5	3	1	5	3	1	–	–
	3	–	–	–	–	–	–	–	–	–	–	1	1	–	1	–	–	–
s	5	–	–	–	–	–	–	–	–	–	1	–	1	–	2	1	–	–
ire of the Urethra	–	–	–	–	–	–	–	–	–	–	–	–	–	–	–	–	–	–
e of Kidneys, &c.	105	–	1	–	1	1	3	1	1	9	21	12	16	22	17	1	2	–
enia	7	–	–	–	–	–	–	–	2	5	–	–	–	–	–	–	–	–
n Dropsy	38	–	–	–	–	–	–	–	–	2	10	10	6	3	4	3	–	–
irth (*see* Metria)	229	–	–	–	–	–	–	–	–	33	104	86	6	–	–	–	–	–
e of Uterus, &c.	135	1	2	1	1	–	5	–	–	6	13	30	29	32	11	9	–	–
tis	4	–	–	–	–	–	–	–	–	–	–	1	3	–	–	–	–	–
natism	99	–	1	–	–	1	2	3	9	15	12	15	11	11	15	4	2	–
e of Joints, &c.	65	2	–	–	2	4	8	14	6	10	9	5	5	5	3	–	–	–
ocele	21	1	1	–	–	–	2	–	–	2	–	2	3	3	8	1	–	–
non	19	6	1	–	–	–	7	1	–	3	–	2	1	2	2	1	–	–
e of Skin, &c.	22	11	–	–	1	1	13	–	–	3	1	–	1	–	1	3	–	–
sis	39	32	3	1	–	–	36	1	1	1	–	–	–	–	–	–	–	–
Bifida	11	10	–	–	–	–	10	–	–	–	1	–	–	–	–	–	–	–
Malformations	40	35	3	–	–	–	38	1	1	–	–	–	–	–	–	–	–	–
Classes, *page* 125.																		
perance	28	–	–	–	–	–	–	–	–	–	3	7	9	5	2	1	1	–
ion of Food	12	–	–	–	–	–	–	1	–	1	2	1	4	1	1	–	–	–
of Breast-milk	169	166	3	–	–	–	169	–	–	–	–	–	–	–	–	–	–	–
t	7	7	–	–	–	–	7	–	–	–	–	–	–	–	–	–	–	–
	4	1	2	–	–	–	3	–	–	–	–	–	–	1	–	–	–	–
	38	2	–	1	1	–	4	–	–	11	3	9	9	1	–	–	–	–
and Scalds	172	8	21	28	17	19	93	35	4	8	3	5	6	5	4	4	2	1
ng and Suffocation	96	70	2	2	1	–	75	–	1	3	2	4	6	2	2	1	–	–
ning	101	10	1	–	1	–	12	2	4	24	13	16	6	9	15	3	1	–
ires and Contusions	153	20	8	11	7	6	52	8	3	10	4	2	6	19	21	24	2	2
ds	24	–	–	–	–	1	1	1	1	2	4	8	3	1	3	–	–	–
Violence	21	8	–	1	2	–	11	2	1	–	3	–	–	2	–	2	–	–
not specified	67	33	4	1	2	–	40	–	1	2	2	8	4	5	2	2	1	–

DEATHS of Males and Females from different Causes, Registere

CAUSES OF DEATH.	ENGLAND.		I. LONDON.		II. SOUTH EASTERN.		III. SOUTH MIDLAND.		IV. EASTE	
	Males.	Females.	Males.	Females.	Males.	Females.	Males.	Females.	Males.	Fe
ALL CAUSES	198875	191631	29076	28198	16937	15448	11881	12047	1677	
SPECIFIED CAUSES	195422	189418	29022	28131	16781	15326	11876	11848	1653	
1 ZYMOTIC DISEASES (Z.)	38449	39398	6502	6518	3079	3052	2186	2245	2025	
CONSTITUTIONAL DISEASES: (C.)										
2 Diseases of uncertain or variable Seat	8302	11015	935	1562	848	1083	630	821	479	
3 Tubercular Diseases	31202	32330	5240	4668	2786	2804	1790	2040	1624	
LOCAL DISEASES: (L.)										
4 Diseases of the Nervous System	27086	25449	3276	2856	2267	1949	1498	1382	1121	
5 Diseases of the Organs of Circulation	6668	7004	1140	1168	749	674	421	491	393	
6 Diseases of the Respiratory Organs	28400	24508	4942	4697	2165	1727	1479	1411	1421	
7 Diseases of the Digestive Organs	11208	11412	1504	1616	1047	997	607	727	649	
8 Diseases of the Urinary Organs	3161	1166	560	232	374	103	205	60	221	
9 Childbirth and Diseases of the Organs of Generation	40	2877	9	469	1	249	1	184	3	
10 Diseases of the Organs of Locomotion	1177	1083	218	168	111	93	46	73	54	
11 Diseases of the Integumentary System	412	200	101	62	33	30	23	13	23	
DISEASES OF GROWTH, NUTRITION, AND DECAY: (D.)										
12 Malformations	574	426	114	90	62	37	42	35	33	
13 Premature Birth and Debility	9963	8034	908	721	778	626	753	584	760	
14 Atrophy	6840	6852	934	911	512	475	535	485	480	
15 Age	10295	13636	800	1344	997	1070	735	990	724	
16 Sudden Deaths (Causes unascertained)	2033	1441	288	264	114	71	154	112	168	
17 VIOLENT CAUSES (V.)	10885	4027	1561	825	858	284	551	217	416	
1 1 Small-pox	1248	1029	312	219	95	60	146	124	37	
2 Measles	3605	3519	732	747	209	193	198	162	68	
3 Scarlatina	7182	6978	942	877	585	578	318	296	427	
4 Whooping Cough	4007	3218	923	1169	231	298	145	239	266	
5 Croup	2748	2459	295	245	183	170	134	138	112	
6 Thrush	550	544	75	67	33	56	33	43	86	
7 Diarrhœa	7101	6714	1155	1089	547	533	414	370	313	
8 Dysentery	725	610	91	79	101	66	31	17	28	
9 Cholera	422	340	81	71	44	32	22	26	16	
10 Influenza	474	555	27	31	57	63	40	45	17	
11 Purpura and Scurvy	137	90	30	37	16	8	9	4	11	
12 Ague	62	62	15	13	14	11	5	6	4	
13 Remittent Fever	72	90	37	49	15	15	6	3	4	
14 Infantile Fever	372	412	22	18	32	31	19	16	14	
15 Typhus	7345	7853	1364	1237	676	657	532	537	502	
16 Metria (or Puerperal Fever)	-	1067	-	183	-	97	-	78	-	
17 Rheumatic Fever	599	477	75	68	66	56	48	32	28	
18 Erysipelas	1496	1037	204	198	128	106	70	64	75	
19 Syphilis	452	427	110	107	44	36	18	11	16	
20 Noma (or Canker)	48	116	12	14	3	6	2	12	1	
21 Hydrophobia	4	1	-	-	-	-	1	-	-	
2 22 Hæmorrhage	882	817	124	90	98	90	57	52	44	
23 Dropsy	3438	4715	316	419	356	429	272	374	208	
24 Abscess	825	634	64	71	91	74	71	54	47	
25 Ulcer	125	164	29	38	6	11	3	11	9	
26 Fistula	60	13	20	2	6	1	6	2	5	
27 Mortification	608	564	60	110	74	54	59	42	48	
28 Cancer	1750	4069	274	817	174	427	143	285	101	
29 Gout	221	39	48	15	43	6	19	1	14	
3 30 Scrofula	1501	1270	230	175	163	130	104	92	94	
31 Tabes Mesenterica	2464	2288	428	388	180	197	176	146	146	
32 Phthisis (or Consumption)	23016	23934	5810	5484	2136	2221	1310	1538	1236	
33 Hydrocephalus	4161	3138	772	621	307	226	200	144	143	
4 34 Cephalitis	1858	1538	284	218	140	108	81	68	70	
35 Apoplexy	4165	4115	664	667	478	493	294	303	232	
36 Paralysis	4049	4448	543	575	385	426	244	382	225	
37 Delirium Tremens	320	61	107	21	41	5	20	2	20	
38 Chorea	14	45	-	5	2	2	-	5	1	
39 Epilepsy	1007	909	214	173	130	104	73	84	51	
40 Tetanus	79	41	7	9	9	3	7	3	-	
41 Insanity	151	219	28	45	17	21	12	7	5	
42 Convulsions	13437	10509	1691	853	868	625	570	411	401	
43 Disease of Brain, &c.	1850	1454	308	287	197	162	97	117	96	

ENGLAND, and in each of the ELEVEN DIVISIONS, in the Year 1856.

V. South Western.		VI. West Midland.		VII. North Midland.		VIII. North Western.		IX. Yorkshire.		X. Northern.		XI. Monmouthshire and Wales.	
Males.	Females.	Males.	Females.	Males.	Females.	Males.	Females.	Males.	Females.	Males.	Females.	Males.	Females.
16116	16256	23679	22308	12011	11825	33306	31918	20574	19831	11617	10875	12911	11800
15888	16095	23371	22328	11905	11715	33008	31624	20353	19620	11415	10700	12447	11574
2239	2797	4194	4392	1826	1923	7588	7766	3765	4005	2416	2381	2229	2193
886	1235	961	1355	511	664	1060	1349	724	1002	459	560	516	643
2367	2966	3306	3569	1675	2067	5333	5715	3213	3362	1825	1771	2043	2026
1898	1784	3187	2964	2043	1813	4479	3813	3739	3029	1388	1153	2190	1887
628	722	798	837	438	478	823	942	612	692	382	396	254	296
2219	1873	3824	3184	1519	1506	5125	4498	2874	2427	1305	1154	1437	1097
922	988	1347	1309	754	739	1883	1885	1241	1295	706	691	588	537
247	99	583	131	201	63	398	163	283	113	146	68	143	46
-	256	2	342	3	195	8	420	3	295	3	162	7	223
71	85	128	110	70	64	211	184	114	151	70	51	84	53
34	21	48	31	20	15	48	34	42	24	21	11	19	11
41	44	57	40	26	34	97	61	57	36	31	20	12	5
1006	740	1308	1104	631	484	1505	1283	1014	832	818	653	487	415
636	631	878	869	461	436	1172	1207	586	665	296	319	350	348
1201	1725	1231	1662	994	1092	1127	1371	974	1258	595	832	917	1308
202	145	245	167	106	72	382	264	160	104	87	44	134	103
321	282	1476	502	027	270	1769	609	922	370	777	204	1037	208
52	41	153	132	6	7	189	194	53	49	175	151	28	17
158	164	442	422	191	230	939	854	345	365	104	108	239	201
693	694	533	526	160	154	1516	1404	635	621	857	911	514	524
177	225	359	485	239	313	684	929	518	631	251	305	214	285
272	245	343	313	148	124	617	555	224	225	131	111	209	232
55	38	64	55	49	41	72	64	52	76	8	18	23	16
331	310	975	946	388	300	1795	1727	718	721	262	251	203	154
47	46	78	68	36	32	182	131	80	87	28	44	23	18
20	15	37	36	19	18	96	59	51	46	25	13	11	11
52	63	65	69	60	60	37	57	48	69	37	40	34	32
13	9	10	12	2	2	21	11	13	10	8	6	4	2
3	3	2	-	7	4	2	5	-	4	7	3	3	2
2	2	1	2	1	3	4	3	1	3	1	2	-	2
17	22	41	40	22	28	116	129	37	46	37	54	15	19
389	606	814	918	592	456	981	1128	733	723	380	403	582	526
-	66	-	102	-	56	-	196	-	94	-	66	-	67
53	36	72	60	39	22	100	67	64	59	28	19	31	33
79	81	130	120	57	59	145	142	121	125	52	42	35	32
39	33	65	53	9	8	82	93	36	36	25	27	8	14
5	8	9	25	1	6	19	18	3	15	-	5	2	3
-	-	1	1	-	-	-	-	1	-	-	-	1	-
81	93	107	91	63	46	140	130	91	85	52	36	35	42
419	620	427	606	224	299	483	588	306	449	217	264	270	370
104	61	90	89	60	35	139	94	95	68	33	28	31	20
13	13	12	18	4	11	19	26	14	12	9	9	7	7
9	-	4	2	-	-	6	3	2	-	2	2	-	-
58	61	89	61	31	30	79	59	54	50	23	29	33	17
166	384	201	486	123	241	202	448	157	336	119	191	127	187
86	3	31	2	6	2	2	1	5	2	4	1	13	-
126	133	167	162	81	75	241	193	139	104	80	62	120	60
170	154	312	290	100	99	357	355	216	222	241	188	138	104
1814	2186	2405	2807	1289	1719	3878	4364	2307	2810	1181	1269	1630	1780
247	193	422	310	205	174	857	603	551	426	323	252	129	82
125	129	223	180	99	94	365	293	287	240	94	65	88	75
432	464	515	488	244	248	461	472	458	392	190	180	175	164
376	420	524	536	267	305	530	564	390	403	242	241	223	279
28	7	29	3	11	4	42	8	39	3	41	2	12	2
4	1	1	9	1	5	4	10	-	3	1	2	-	-
105	80	124	141	48	57	146	132	106	90	43	42	47	47
2	3	12	6	9	2	13	4	7	6	8	1	5	2
15	21	19	21	9	8	26	34	8	22	10	11	2	13
642	521	1490	1129	1245	1005	2683	2106	2280	1747	645	537	1562	1267
169	138	240	151	110	85	209	188	164	123	94	72	76	58

DEATHS of Males and Females from different Causes, Registere

	CAUSES OF DEATH.	ENGLAND.		I. LONDON.		II. SOUTH EASTERN.		III. SOUTH MIDLAND.		IV. EASTER	
		Males.	Females.	Males.	Females.	Males.	Females.	Males.	Females.	Males.	Fem
5	44 Pericarditis	272	230	65	42	22	22	13	19	12	
	45 Aneurism	254	84	68	19	37	10	17	5	13	
	46 Disease of Heart, &c	6142	6661	1007	1107	690	642	391	467	388	
6	47 Laryngitis	711	583	185	135	81	58	36	49	44	
	48 Bronchitis	11043	10685	2284	2302	870	769	541	574	499	
	49 Pleurisy	486	330	90	63	40	41	28	30	15	
	50 Pneumonia	12586	10037	1945	1730	940	685	691	574	653	
	51 Asthma	2253	1868	275	316	105	79	91	98	97	
	52 Disease of Lungs, &c.	1319	1125	163	151	129	93	97	93	101	
7	53 Teething	1979	1681	334	258	147	110	91	82	80	
	54 Quinsy	218	198	40	36	39	23	15	13	12	
	55 Gastritis	386	450	43	47	28	46	19	30	16	
	56 Enteritis	1630	1604	128	149	122	119	77	99	71	
	57 Peritonitis	509	801	65	126	43	54	27	46	22	
	58 Ascites	276	484	59	109	26	40	13	41	22	
	59 Ulceration of Intestines	416	530	60	54	45	60	26	34	26	
	60 Hernia	441	407	58	76	48	35	24	30	21	
	61 Ileus	612	578	76	78	77	52	29	37	44	
	62 Intussusception	149	131	35	23	16	16	7	12	10	
	63 Stricture of the Intestinal Canal	109	133	20	21	12	16	4	9	12	
	64 Disease of Stomach, &c.	1098	1259	102	150	117	121	50	79	61	
	65 Disease of Pancreas	6	6	3	1	1	1	1	1	-	
	66 Hepatitis	724	713	87	93	68	52	40	42	32	
	67 Jaundice	719	727	90	83	65	67	46	78	39	
	68 Disease of Liver	1989	1706	295	298	189	185	132	116	112	
	69 Disease of Spleen	27	24	0	6	4	1	2	1	2	
8	70 Nephritis	167	162	27	12	20	9	12	7	3	
	71 Nephria(orBright'sDisease)	597	557	154	97	67	40	32	14	19	
	72 Ischuria	57	26	4	7	7	1	3	2	5	
	73 Diabetes	274	150	29	24	22	12	15	5	25	
	74 Stone	212	21	35	3	20	4	14	1	21	
	75 Cystitis	208	62	29	5	15	2	16	1	9	
	76 Stricture of the Urethra	177	-	40	-	19	-	8	-	12	
	77 Disease of Kidneys, &c.	1469	479	236	105	204	37	105	30	127	
9	78 Paræmenia	-	37	-	7	-	4	-	2	-	
	79 Ovarian Dropsy	-	211	-	38	-	27	-	13	-	
	80 Childbirth (*see* Metria)	-	1821	-	229	-	133	-	103	-	
	81 Disease of Uterus and Organs of Generation	40	788	9	135	1	85	1	46	3	
10	82 Arthritis	44	27	6	4	3	2	1	3	-	
	83 Rheumatism	443	488	112	99	37	41	20	29	22	
	84 Disease of Joints, &c.	690	598	100	65	71	50	25	41	32	
11	85 Carbuncle	102	61	36	21	16	7	13	4	11	
	86 Phlegmon	70	56	18	19	8	7	1	3	6	
	87 Disease of Skin, &c.	150	143	25	22	9	16	9	6	6	
12	88 Cyanosis	209	152	51	39	15	14	12	10	9	
	89 Spina Bifida	140	153	20	11	15	16	11	10	9	
	90 Other Malformations	219	141	43	40	32	7	19	15	17	
13–16	—*See Classes*, p. 128-129.										
17	95 Intemperance	171	66	43	28	14	3	-	-	5	
	96 Privation of Food	43	26	18	12	1	4	1	1	4	
	97 Want of Breast-milk	578	526	208	169	25	24	25	21	14	
	98 Neglect	16	16	4	7	3	1	-	2	-	
	99 Cold	20	16	10	4	6	1	4	-	3	
	100 Poison	214	187	57	38	17	9	21	15	10	
	101 Burns and Scalds	1492	1427	132	172	77	95	60	66	45	
	102 Hanging and Suffocation	807	417	150	91	106	36	49	21	30	
	103 Drowning	2136	525	292	101	210	46	134	26	108	
	104 Fractures and Contusions	4653	800	498	153	338	46	215	53	162	
	105 Wounds	503	100	91	24	59	12	24	4	22	
	106 Other Violence	281	121	49	21	12	7	16	8	15	
	Causes not specified	2453	2213	54	67	156	122	205	189	211	

England, and in each of the **Eleven Divisions**, in the Year 1856—*continued*.

V. South Western.		VI. West Midland.		VII. North Midland.		VIII. North Western.		IX. Yorkshire.		X. Northern.		XI. Monmouthsh. and Wales.	
Males.	Females.	Males.	Females.	Males.	Females.	Males.	Females.	Males.	Females.	Males.	Females.	Males.	Females.
20	20	39	37	6	19	36	36	24	28	13	10	12	12
21	8	22	10	16	2	33	10	15	8	13	4	9	2
387	694	737	790	416	457	754	896	603	656	356	382	233	202
66	62	88	76	32	23	81	69	51	41	26	22	19	19
740	711	1258	1166	461	453	2280	2194	1130	992	500	468	480	405
32	33	76	47	22	19	73	51	28	33	20	18	47	15
1077	803	1875	1517	759	604	2105	1677	1276	1035	602	515	601	463
178	135	345	216	121	91	461	407	229	207	124	83	214	153
109	109	182	162	124	116	125	100	160	119	53	48	76	42
101	99	176	116	137	108	471	414	243	236	138	121	61	60
14	22	32	33	18	8	28	17	11	13	5	7	9	12
32	44	42	38	27	23	82	70	46	56	27	34	24	29
150	151	257	225	102	97	294	288	187	191	140	138	102	82
39	52	60	114	28	56	106	133	53	93	29	42	30	32
26	37	27	52	3	26	41	63	37	42	11	17	9	19
54	54	47	58	32	41	62	78	46	64	18	24	20	31
37	38	57	50	33	27	75	69	44	35	17	19	23	16
67	55	74	86	39	38	71	72	57	65	25	23	53	36
11	13	16	8	7	7	24	22	6	6	11	11	6	5
11	17	16	22	7	7	7	11	10	12	7	5	3	3
139	163	136	142	85	106	152	166	116	132	65	60	75	71
–	–	–	1	–	–	–	–	1	1	–	–	–	1
38	48	88	76	48	43	127	159	95	99	40	52	41	27
63	62	99	94	53	48	102	100	62	69	46	34	34	33
137	129	219	190	139	102	237	222	224	177	127	104	98	80
1	4	1	4	1	2	4	1	3	4	–	–	–	–
14	12	24	16	8	5	19	17	17	11	11	5	12	7
34	26	81	37	19	13	96	59	40	23	32	25	23	13
7	1	6	3	4	1	6	5	7	3	3	1	5	2
16	12	33	23	22	12	50	28	39	15	13	9	10	5
9	2	21	2	23	–	16	–	27	1	9	4	17	3
18	6	20	9	15	4	35	15	20	9	17	4	14	–
15	–	18	–	8	–	25	–	12	–	4	–	10	–
134	40	180	41	102	28	151	39	121	51	57	20	52	16
–	3	–	4	–	4	–	12	–	8	–	6	–	1
–	17	–	27	–	10	–	20	–	22	–	12	–	9
–	177	–	201	–	120	–	304	–	188	–	108	–	183
–	39	2	110	5	61	8	84	3	77	3	36	7	35
7	1	8	–	2	–	8	6	2	2	2	3	5	5
19	41	51	53	19	23	71	78	43	59	13	17	36	27
45	43	69	57	49	41	132	100	69	90	55	31	43	21
14	5	22	8	8	4	18	4	14	3	12	1	8	2
5	2	8	2	3	4	10	11	6	5	–	1	5	1
15	14	18	21	9	7	20	19	22	16	9	9	6	8
15	14	23	11	10	11	41	10	18	9	11	6	4	1
10	15	10	15	8	14	32	33	18	19	7	10	6	4
16	15	24	14	8	9	24	18	21	8	13	4	2	–
9	2	9	4	9	–	60	22	8	5	12	1	2	1
1	1	6	1	3	2	6	3	1	–	–	1	2	1
4	12	26	23	17	19	21	16	14	11	11	4	13	11
2	–	3	1	–	1	1	1	2	2	2	–	–	1
13	–	8	3	4	–	12	2	4	2	4	1	2	3
12	9	34	22	22	27	31	20	23	16	13	17	5	5
195	98	251	256	91	101	252	209	156	130	78	72	245	95
72	41	118	52	68	31	143	69	83	31	34	19	35	12
188	38	244	80	110	36	371	91	180	40	151	21	168	23
419	68	690	94	254	40	750	132	395	75	435	60	487	44
46	4	67	14	35	6	65	16	40	7	29	5	27	4
20	9	20	12	16	7	57	28	17	11	8	3	51	8
228	163	308	270	106	110	298	294	221	211	202	175	464	426

DEATHS of MALES from different Causes registered in each of the REGISTRATION COUNTIES in the Year 1856.

CAUSES OF DEATH.	MALES.															
	DIVISION I. LONDON.			DIVISION II. SOUTH EASTERN COUNTIES.					DIVISION III. SOUTH MIDLAND COUNTIES.							
	Middlesex (*part of*).	Surrey (*part of*).	Kent (*part of*).	1. Surrey (*extra-metropolitan*).	2. Kent (*extra-metropolitan*).	3. Sussex.	4. Hampshire.	5. Berkshire.	6. Middlesex (*extra-metropolitan*).	7. Hertfordshire.	8. Buckinghamshire.	9. Oxfordshire.	10. Northamptonshire.	11. Huntingdonshire.	12. Bedfordshire.	13. Cambridgeshire.
ALL CAUSES	21207	5761	2108	2206	5289	3153	4375	1914	1613	1572	1385	1470	2121	589	1315	1335
SPECIFIED CAUSES	21168	5750	2104	2177	5226	3131	4341	1906	1606	1537	1368	1448	2063	586	1309	1307
1 ZYMOTIC DISEASES (Z.)	4814	1195	493	481	1054	508	807	279	294	238	217	181	450	115	295	306
CONSTITUTIONAL DISEASES: (C.)																
2 Diseases of uncertain or variable Seat	696	169	70	93	204	177	215	90	77	97	84	90	109	26	64	93
3 Tubercular Diseases	3838	1019	383	339	782	591	756	318	248	226	219	248	264	92	194	229
LOCAL DISEASES: (L.)																
4 Diseases of the Nervous System	2334	711	231	282	734	407	602	242	274	246	159	159	252	61	168	172
5 Diseases of the Organs of Circulation	772	249	119	103	243	139	175	89	77	60	37	72	53	21	56	63
6 Diseases of the Respiratory Organs	3651	992	299	337	661	344	544	279	210	195	203	184	233	64	153	197
7 Diseases of the Digestive Organs	1099	303	102	122	336	228	240	121	93	65	72	75	109	32	62	99
8 Diseases of the Urinary Organs	380	125	45	54	96	80	94	50	34	26	20	36	28	10	29	22
9 Diseases of the Organs of Generation	6	2	1	–	1	–	–	–	–	–	–	1	–	–	–	–
10 Diseases of the Organs of Locomotion	138	60	20	16	34	18	34	9	8	5	4	7	4	3	4	10
11 Diseases of the Integumentary System	73	25	3	3	11	6	9	4	5	4	1	2	4	1	3	3
DISEASES OF GROWTH, NUTRITION, AND DECAY: (D.)																
12 Malformations	83	22	9	11	17	11	16	7	7	2	6	7	7	2	3	3
13 Premature Birth, and Debility	667	191	45	69	254	167	200	88	55	82	86	104	139	49	101	127
14 Atrophy	698	183	53	69	150	93	134	66	61	61	69	60	122	11	61	123
15 Age	589	146	65	133	268	206	258	132	74	123	88	109	140	28	84	121
16 Sudden Deaths (Causes unascertained)	220	32	31	7	37	17	23	27	5	12	30	32	45	4	14	12
17 VIOLENT CAUSES (V.)	1101	325	135	108	284	139	231	96	84	65	73	77	90	23	28	37
1 1 Small-pox	226	45	41	21	53	4	16	1	23	10	2	8	96	–	4	3
2 Measles	527	163	42	17	87	64	24	15	18	33	41	2	24	22	20	27
3 Scarlatina	703	188	51	50	195	70	201	69	41	40	12	11	35	12	73	34
4 Whooping-cough	656	192	75	52	83	40	35	21	19	22	13	23	28	2	15	30
5 Croup	213	64	18	23	64	33	44	19	29	9	2	13	22	11	21	20
6 Thrush	52	18	5	2	14	5	5	7	4	6	4	2	10	2	2	5
7 Diarrhœa	837	211	87	87	162	102	152	44	63	44	41	43	84	19	60	66
8 Dysentery	54	16	21	13	24	15	44	5	2	6	2	6	2	2	5	6
9 Cholera	59	18	4	3	16	6	19	–	1	1	5	1	1	1	3	7
10 Influenza	17	6	4	11	15	14	15	2	6	6	10	4	4	3	7	–
11 Purpura and Scurvy	15	3	12	2	7	4	2	1	–	3	1	3	–	–	2	–
12 Ague	10	2	3	1	7	2	4	–	–	2	1	1	–	–	1	1
13 Remittent Fever	29	6	2	3	9	–	2	1	–	–	1	–	1	–	3	4
14 Infantile Fever	13	5	4	3	13	5	5	6	2	1	1	1	5	1	4	1
15 Typhus	1097	182	85	105	216	97	192	66	70	70	61	48	123	27	67	98
16 Metria (or Puerperal Fever)	–	–	–	–	–	–	–	–	–	–	–	–	–	–	–	–
17 Rheumatic Fever	63	6	6	11	24	17	8	6	4	4	5	8	6	2	3	11
18 Erysipelas	143	45	18	20	52	21	23	12	11	8	7	6	12	7	8	13
19 Syphilis	69	27	14	5	12	7	16	4	1	2	1	5	2	–	1	6
20 Noma (or Canker)	11	–	1	2	1	–	–	–	–	1	–	–	–	1	–	–
21 Hydrophobia	–	–	–	–	–	–	–	–	–	–	–	–	–	–	–	1
2 22 Hæmorrhage	96	23	5	13	29	15	32	9	5	9	9	9	10	1	6	5
23 Dropsy	246	48	22	46	107	73	83	47	34	35	40	42	54	7	24	25
24 Abscess	46	12	6	3	26	26	26	10	14	7	11	7	10	3	11	5
25 Ulcer	19	7	3	–	1	3	2	–	1	–	–	2	–	–	–	–
26 Fistula	14	6	–	–	3	–	1	2	–	3	–	1	–	–	3	2
27 Mortification	42	11	7	11	23	15	13	12	7	17	2	8	4	3	15	13
28 Cancer	197	52	25	16	68	35	41	14	11	21	16	21	21	11	2	16
29 Gout	34	10	2	4	7	10	17	5	5	5	6	–	–	1	1	2
3 30 Scrofula	158	56	16	19	42	40	43	19	7	16	13	18	18	5	10	19
31 Tabes Mesenterica	336	76	16	18	54	36	40	32	27	12	38	16	30	9	19	25
32 Phthisis (or Consumption)	2760	752	298	270	594	437	599	236	180	178	145	194	173	69	141	138
33 Hydrocephalus	584	135	53	32	92	78	74	31	34	29	23	29	45	9	24	17

(continued at p. 133.)

FEMALES from different Causes registered in each of the REGISTRATION COUNTIES in the Year 1856.

FEMALES.

DEATH.	Division I. London.			Division II. South Eastern Counties.					Division III. South Midland Counties.							
	Middlesex (*part of*).	Surrey (*part of*).	Kent (*part of*).	1. Surrey (*extra-metropolitan*).	2. Kent (*extra-metropolitan*).	3. Sussex.	4. Hampshire.	5. Berkshire.	6. Middlesex (*extra-metropolitan*).	7. Hertfordshire.	8. Buckinghamshire.	9. Oxfordshire.	10. Northamptonshire.	11. Huntingdonshire.	12. Bedfordshire.	13. Cambridgeshire.
- - - - - -	20937	5651	1610	1985	4710	3011	3859	1853	1588	1625	1407	1561	2219	539	1370	1738
ES - - - - -	20885	5648	1608	1964	4665	3000	3856	1841	1580	1598	1388	1540	2168	509	1363	1702
SEASES (Z.) - -	4585	1254	369	598	1067	530	768	289	314	302	196	209	455	97	308	362
L DISEASES: (C.)																
ncertain or vari- - - - - -	1158	312	92	144	318	217	259	145	114	115	93	120	157	28	90	101
Diseases - - -	3452	953	265	335	792	644	695	538	239	261	229	285	351	112	254	309
EASES: (L.)																
the Nervous - - - - -	2049	616	191	282	555	375	525	212	210	218	178	161	236	49	154	176
the Organs of m - - - -	867	239	62	102	202	124	158	88	89	84	50	72	73	17	49	57
the Respiratory - - - -	3530	946	221	226	507	311	415	268	198	192	185	184	220	66	162	204
the Digestive - - - -	1203	305	108	142	288	186	259	122	98	106	90	102	132	29	74	96
e Urinary Organs	196	44	12	14	31	23	27	10	13	9	4	15	10	3	1	5
d Diseases of the Generation - -	300	82	27	36	73	57	56	27	21	20	16	26	29	6	24	22
the Organs of on - - - -	128	31	9	15	23	10	30	15	12	4	11	9	13	4	10	10
the Integument- m - - - -	45	15	2	3	10	5	7	5	4	3	-	1	3	1	1	-
ROWTH, NUTRI- DECAY; (D.)																
ns - - - - -	67	20	3	5	13	9	6	4	6	4	7	4	2	5	1	6
Birth, and Debility	538	142	41	59	209	130	157	71	53	58	76	80	125	24	80	88
- - - - - -	655	200	56	63	141	99	111	61	41	56	57	53	120	18	49	91
- - - - - -	1001	251	92	94	324	228	296	128	133	132	129	149	190	41	80	136
ths (Causes un- ed) - - -	211	32	21	4	19	11	12	25	4	8	36	24	26	2	7	5
AUSES (V.) - -	600	186	39	42	93	41	75	33	31	26	28	46	26	7	19	34
x - - - - -	168	38	13	21	27	2	8	2	14	4	1	6	22	-	4	3
- - - - - -	521	194	32	27	81	45	25	15	26	25	27	4	19	15	17	31
a - - - - -	638	186	55	53	198	83	177	67	37	49	9	9	28	17	70	77
g Cough - - -	845	236	88	39	122	49	57	31	34	31	6	47	38	8	32	43
- - - - - -	186	45	14	31	52	29	40	18	16	20	12	17	22	3	20	28
- - - - - -	42	19	6	6	14	5	3	8	7	2	2	5	15	3	4	5
h - - - - -	820	208	61	78	190	95	123	47	79	37	43	32	64	19	38	58
y - - - - -	65	6	8	13	25	6	20	2	1	2	4	5	3	-	2	-
- - - - - -	49	17	5	-	13	4	12	3	5	4	2	1	-	2	7	5
s - - - - -	25	5	1	9	23	16	12	3	5	6	5	11	10	2	3	1
and Scurvy - -	12	3	2	1	3	1	2	1	1	1	-	-	-	-	-	2
- - - - - -	8	2	3	-	6	2	2	1	-	-	2	-	-	2	-	2
ot Fever - - -	36	11	2	1	10	2	2	-	1	-	-	-	-	-	-	2
Fever - - -	15	2	1	1	14	1	8	7	1	1	3	1	3	2	2	3
- - - - - -	1026	178	53	83	205	135	181	53	64	87	65	52	121	15	73	80
r Puerperal Fever)	146	30	7	11	27	20	28	11	8	12	6	7	21	3	15	6
tic Fever - - -	49	16	3	6	20	11	13	6	6	7	4	3	1	2	4	5
as - - - - -	144	45	9	10	28	18	38	12	8	13	3	4	16	3	11	6
- - - - - -	79	20	8	5	8	5	16	2	1	-	-	4	1	-	4	1
r Canker) - - -	11	3	-	3	1	1	1	-	-	3	2	1	1	1	-	4
obia - - - -	-	-	-	-	-	-	-	-	-	-	-	-	-	-	-	-
hage - - - -	78	12	-	15	27	17	20	11	11	6	4	8	6	3	7	7
- - - - - -	318	62	35	53	128	80	94	65	39	52	44	60	89	12	42	56
- - - - - -	40	18	4	6	20	16	21	11	7	10	7	7	7	3	8	8
- - - - - -	32	6	-	-	6	1	3	1	1	1	3	2	3	-	-	1
- - - - - -	2	-	-	-	-	-	1	-	2	-	-	-	-	-	-	-
ation - - - -	79	24	7	10	11	13	12	8	12	4	6	5	6	1	2	6
- - - - - -	589	185	43	60	124	89	105	49	42	42	32	38	45	9	31	46
- - - - - -	11	1	3	-	2	1	3	-	-	-	-	-	1	-	-	-
- - - - - -	122	39	14	22	31	41	25	11	9	2	14	19	16	5	7	13
senterica - -	302	67	19	28	63	53	31	22	22	18	21	17	28	10	14	16
(or Consumption)	2567	736	191	251	642	505	573	280	175	214	172	230	287	93	223	264
phalus - - -	471	111	59	34	56	45	66	25	33	20	23	19	20	4	19	18

(continued at p. 136.)

DEATHS of MALES from different Causes registered in each of the REGISTRATION COUNTIES in the Year 1856—*continued.*

CAUSES OF DEATH.	MALES.												
	DIVISION IV. EASTERN COUNTIES.			DIVISION V. SOUTH WESTERN COUNTIES.					DIVISION VI. WEST MIDLAND COUNTIES.				
	14. Essex.	15. Suffolk.	16. Norfolk.	17. Wiltshire.	18. Dorsetshire.	19. Devonshire.	20. Cornwall.	21. Somersetshire.	22. Gloucestershire.	23. Herefordshire.	24. Shropshire.	25. Staffordshire.	26. Worcestershire.	27. Warwickshire.
ALL CAUSES - - - - - -	3478	3208	4081	2126	1452	5069	3305	3964	3979	1024	2375	8317	2584	5459
SPECIFIED CAUSES - - - -	3436	3145	3975	2114	1406	5016	3425	3927	3932	997	2305	8235	2501	5462
1 ZYMOTIC DISEASES (Z.) -	695	603	727	287	193	893	651	615	616	124	308	1610	430	1126
CONSTITUTIONAL DISEASES: (C.)														
2 Diseases of uncertain or variable Seat - - - -	163	135	181	98	94	305	170	219	183	84	118	273	125	189
3 Tubercular Diseases - -	520	514	590	309	173	783	570	532	626	135	374	1089	332	759
LOCAL DISEASES: (L.)														
4 Diseases of the Nervous System - - - - -	433	283	405	278	162	655	341	462	541	120	365	1212	297	932
5 Diseases of the Organs of Circulation - - - -	161	108	124	92	54	208	105	169	153	37	84	207	113	265
6 Diseases of the Respiratory Organs - - - -	503	471	447	327	202	677	425	588	620	161	287	1417	420	919
7 Diseases of the Digestive Organs - - - - -	189	195	225	135	85	269	180	253	294	69	143	461	151	369
8 Diseases of the Urinary Organs	57	61	103	28	23	90	35	71	75	11	42	104	53	96
9 Diseases of the Organs of Generation - - - -	-	1	2	-	-	-	-	-	1	-	-	1	-	-
10 Diseases of the Organs of Locomotion - - - -	17	16	21	12	11	22	8	18	22	7	15	40	11	33
11 Diseases of the Integumentary System - - - -	11	8	4	4	1	15	7	7	4	1	8	17	3	15
DISEASES OF GROWTH, NUTRITION, AND DECAY: (D.)														
12 Malformations - - - -	10	8	17	10	6	9	9	7	9	-	5	14	6	21
13 Premature Birth, and Debility	218	231	311	139	120	241	283	223	182	39	119	471	183	365
14 Atrophy - - - - - -	110	139	231	92	62	188	125	169	150	21	52	309	110	226
15 Age - - - - - - - -	185	205	334	151	123	366	248	313	238	112	204	291	177	369
16 Sudden Deaths (Causes unascertained) - - -	34	38	96	25	10	25	69	73	50	28	37	84	31	13
17 VIOLENT CAUSES (V.) - -	130	129	157	127	87	270	199	208	248	48	144	635	132	269
1 1 Small-pox - - - - -	13	2	22	20	5	15	9	3	13	-	24	84	13	17
2 Measles - - - - -	21	35	12	13	9	28	49	39	37	5	16	202	67	115
3 Scarlatina - - - -	180	98	149	40	34	307	195	119	75	26	45	180	32	172
4 Whooping-cough - -	72	101	93	20	26	50	46	35	52	29	42	109	29	98
5 Croup - - - - -	42	39	31	20	22	78	99	53	37	7	25	135	57	82
6 Thrush - - - - -	14	16	56	4	-	15	14	22	7	4	1	28	5	19
7 Diarrhœa - - - -	84	102	127	40	19	104	58	110	169	13	45	382	85	261
8 Dysentery - - - -	15	3	10	4	6	10	14	13	5	1	8	35	7	12
9 Cholera - - - - -	6	3	7	3	-	8	7	2	13	2	-	12	3	7
10 Influenza - - - - -	5	7	5	8	5	16	9	14	22	2	10	8	3	15
11 Purpura and Scurvy - -	2	7	2	1	2	5	1	4	2	-	-	2	2	4
12 Ague - - - - - -	2	-	2	1	-	2	-	-	1	-	-	-	-	1
13 Remittent Fever - - -	1	2	1	1	-	-	-	1	-	1	-	-	-	-
14 Infantile Fever - - -	4	2	8	3	-	3	5	6	10	1	7	12	4	7
15 Typhus - - - - -	183	149	170	86	48	187	120	148	112	22	63	338	88	191
16 Metria (or Puerperal Fever)	-	-	-	-	-	-	-	-	-	-	-	-	-	-
17 Rheumatic Fever - - -	8	12	8	7	3	18	7	18	16	7	8	19	8	14
18 Erysipelas - - - -	34	20	21	11	12	26	10	20	27	4	9	44	15	36
19 Syphilis - - - - -	8	5	3	5	2	20	7	5	17	-	4	18	6	9
20 Noma (or Canker) - -	1	-	-	-	-	1	1	3	1	-	1	2	2	2
21 Hydrophobia - - - -	-	-	-	-	-	-	-	-	-	-	-	-	-	-
2 22 Hæmorrhage - - - -	12	18	14	9	3	29	17	23	19	8	12	27	11	27
23 Dropsy - - - - -	88	51	69	49	50	135	79	106	70	32	58	135	56	134
24 Abscess - - - - -	11	13	23	5	7	40	22	30	19	6	11	32	5	15
25 Ulcer - - - - -	2	1	6	1	4	3	4	1	4	1	2	4	1	4
26 Fistula - - - - -	-	3	2	1	-	4	1	3	1	1	-	1	-	1
27 Mortification - - - -	11	14	23	10	5	18	9	16	21	3	10	20	14	41
28 Cancer - - - - -	34	32	38	21	23	54	37	31	41	8	22	48	31	87
29 Gout - - - - - -	5	3	6	2	2	22	1	9	8	5	3	6	5	15
3 30 Scrofula - - - - -	23	37	34	27	10	42	20	37	33	11	21	49	19	51
31 Tabes Mesenterica - -	33	54	59	25	16	43	40	46	38	3	20	129	31	87
32 Phthisis (or Consumption)	405	371	460	225	126	613	456	394	463	113	280	793	251	1
33 Hydrocephalus - - -	59	52	37	32	21	85	54	55	72	8	44	158	31	1

(continued at p. 140.)

f FEMALES from different Causes registered in each of the REGISTRATION COUNTIES in the Year 1856—*continued.*

OF DEATH.	FEMALES.													
	DIVISION IV. EASTERN COUNTIES.			DIVISION V. SOUTH WESTERN COUNTIES.					DIVISION VI. WEST MIDLAND COUNTIES					
	14. Essex.	15. Suffolk.	16. Norfolk.	17. Wiltshire.	18. Dorsetshire.	19. Devonshire.	20. Cornwall.	21. Somersetshire.	22. Gloucestershire.	23. Herefordshire.	24. Shropshire.	25. Staffordshire.	26. Worcestershire.	27. Warwickshire.
– – – –	3374	3338	4123	2232	1507	5089	3381	4067	4088	947	2191	7519	2493	5560
ES – – –	3338	3289	4032	2226	1467	5049	3311	4040	4025	919	2144	7445	2462	5526
DISEASES (Z.) –	717	600	811	336	217	983	644	617	611	118	313	1642	482	1226
AL DISEASES: (C.)														
uncertain or vari- – – – –	222	225	294	154	152	396	228	305	293	82	155	388	150	287
Diseases – –	630	600	712	401	260	786	582	637	737	137	411	1152	366	766
ISEASES: (L.)														
of the Nervous – – – –	389	337	393	256	169	598	316	465	493	112	258	964	285	552
f the Organs of on – –	104	118	116	133	64	221	96	208	186	37	77	205	118	214
f the Respiratory – – –	372	387	375	274	169	592	336	502	576	113	218	1104	337	776
f the Digestive – – –	186	192	250	162	88	313	160	265	262	50	123	402	153	319
the Urinary Organs	20	23	23	15	10	40	13	21	30	6	12	39	17	27
and Diseases of the f Generation –	55	45	57	38	23	73	54	68	60	11	34	111	44	82
f the Organs of ion – – –	17	12	22	11	8	24	20	22	24	2	13	26	13	32
f the Integument- m – – –	2	3	3	3	–	5	7	6	2	1	3	8	4	9
GROWTH, NUTRI- DECAY: (D.)														
ions – – –	10	7	7	13	2	13	3	13	9	1	3	9	5	15
Birth, and Debility	157	209	226	72	85	178	237	168	150	35	68	390	129	306
– – – –	126	162	188	82	34	230	143	142	118	21	73	307	99	257
– – – –	260	295	429	233	156	507	379	450	328	151	295	398	195	295
aths (Causes un- ed) – – –	12	26	57	15	8	10	51	61	62	14	14	55	13	9
CAUSES (V.) –	59	48	69	48	22	80	42	90	84	28	49	179	65	157
ox – – – –	11	1	23	18	3	10	8	2	16	1	12	69	14	29
– – – –	34	32	7	16	14	30	45	29	36	4	19	206	70	87
na – – –	166	92	135	34	36	313	212	90	61	20	32	178	39	196
ng-cough – –	79	127	133	17	25	76	62	45	48	30	45	166	49	147
– – –	41	28	32	29	16	79	71	50	37	6	33	120	48	69
– – – –	9	24	57	1	1	9	16	11	7	–	2	27	7	12
m – – – –	99	77	137	55	17	115	47	76	143	9	35	353	88	318
ry – – – –	8	5	9	5	5	13	8	15	12	–	2	25	2	29
– – – –	4	3	6	2	–	6	3	4	6	2	1	15	1	11
is – – –	8	7	11	6	5	20	9	23	15	5	10	14	7	18
and Scurvy –	6	3	–	5	1	1	–	2	3	–	1	2	3	3
– – – –	5	3	3	1	–	1	–	1	–	–	–	–	–	–
nt Fever – –	5	–	–	–	–	2	–	–	1	–	–	1	–	–
e Fever – –	5	1	3	3	2	4	6	7	3	–	1	22	6	8
– – –	188	148	192	109	68	223	123	173	146	25	83	338	99	227
(or Puerperal Fever)	21	19	22	12	5	21	8	20	19	7	11	30	10	25
atic Fever – –	6	10	9	7	5	10	7	7	13	2	8	15	9	13
las – – – –	18	14	30	10	13	27	11	20	28	5	15	35	15	28
– – –	2	6	1	3	1	22	5	2	14	2	2	17	5	13
or Canker) – –	2	–	1	3	–	1	3	1	3	–	1	8	3	11
hobia – – –	–	–	–	–	–	–	–	–	–	–	–	1	–	–
rhage – – –	17	21	24	18	5	29	22	19	24	1	4	24	13	25
– – – –	102	88	116	72	81	191	124	152	124	48	81	193	62	98
– – – –	11	15	14	9	5	26	9	12	15	2	9	25	12	26
– – – –	4	2	2	1	3	1	5	3	2	–	1	8	3	4
– – –	–	–	1	–	–	–	–	–	–	–	1	–	–	1
ation – – –	12	18	21	8	7	22	5	19	13	3	8	18	8	11
– – – –	74	80	113	46	49	126	63	100	115	28	50	120	52	121
– – – –	2	1	3	–	2	1	–	–	–	–	1	–	–	1
– – – –	34	24	26	24	23	30	21	35	42	6	22	38	22	32
desenterica – –	38	46	61	24	9	35	43	43	54	2	25	108	29	72
(or Consumption)	509	498	509	324	213	650	489	510	585	127	337	691	289	578
ephalus – – –	49	32	26	29	15	71	29	49	56	2	27	115	26	64

ued at p. 141.)

DEATHS of MALES from different Causes registered in each of the REGISTRATION COUNTIES in the Year 1856—*continued.*

CAUSES OF DEATH.	MALES.																
	Division VII. North Midland Counties.					Division VIII. North Western Counties.		Division IX. Yorkshire.			Division X. Northern Counties.				Division XI. Monmouthshire and Wales.		
	28. Leicestershire.	29. Rutlandshire.	30. Lincolnshire.	31. Nottinghamshire.	32. Derbyshire.	33. Cheshire.	34. Lancashire.	35. West Riding.	36. East Riding (with York).	37. North Riding.	38. Durham.	39. Northumberland.	40. Cumberland.	41. Westmorland.	42. Monmouthshire.	43. South Wales.	44. North Wales.
ALL CAUSES	2380	209	3477	3219	2725	4413	28933	16295	2314	1735	3745	5408	1981	483	2121	6802	3288
SPECIFIED CAUSES	2370	209	3472	3192	2705	4408	28400	16025	2304	1724	3690	5351	1896	478	2092	6570	3185
1 ZYMOTIC DISEASES (Z.)	330	28	471	387	347	774	6814	3036	444	285	1310	716	341	49	362	1197	679
CONSTITUTIONAL DISEASES: (C.)																	
2 Diseases of uncertain or variable Seat	97	12	162	111	121	187	875	545	102	77	200	142	95	22	70	223	173
3 Tubercular Diseases	317	28	459	424	476	764	4579	2389	286	238	876	532	318	99	302	1107	534
LOCAL DISEASES: (L.)																	
4 Diseases of the Nervous System	334	37	440	319	488	706	3771	2251	323	265	742	469	185	52	251	1012	627
5 Diseases of the Organs of Circulation	9	6	91	117	123	119	701	489	91	66	171	131	63	15	32	123	69
6 Diseases of the Respiratory Organs	327	32	375	501	504	660	4465	2386	233	225	703	424	212	56	341	718	373
7 Diseases of the Digestive Organs	147	18	240	180	169	324	1559	988	148	105	329	237	110	33	104	296	188
8 Diseases of the Urinary Organs	32	1	60	32	30	74	324	210	32	41	84	54	28	10	27	93	49
9 Diseases of the Organs of Generation	–	–	5	–	–	–	8	2	1	–	1	1	1	–	3	2	2
10 Diseases of the Organs of Locomotion	10	–	15	28	16	13	178	91	13	10	34	23	10	3	12	47	25
11 Diseases of the Integumentary System	4	1	7	5	5	8	40	23	5	4	11	4	5	1	6	19	8
DISEASES OF GROWTH, NUTRITION, AND DECAY: (D.)																	
12 Malformations	6	1	11	6	2	21	73	46	6	5	15	12	4	–	3	8	5
13 Premature Birth and Debility	120	5	204	172	130	176	1329	767	140	107	442	206	145	31	99	314	214
14 Atrophy	107	8	130	117	99	151	1011	479	112	85	132	69	77	18	82	196	73
15 Age	339	24	338	287	184	249	878	651	107	156	228	144	170	53	99	483	326
16 Sudden Deaths (Causes unascertained)	7	–	39	34	24	78	304	113	23	24	22	33	22	10	16	72	46
17 VIOLENT CAUSES (V.)	106	8	227	129	157	274	1495	698	143	81	423	220	108	29	203	628	293
1 1 Small-pox	2	–	3	–	1	3	186	12	39	4	12	36	18	1	9	13	4
2 Measles	23	1	12	115	58	57	1902	317	9	19	82	9	10	5	45	140	81
3 Scarlatina	38	–	64	35	29	134	1362	539	49	47	494	277	74	12	63	221	139
4 Whooping-cough	30	5	53	111	46	74	610	445	34	39	101	64	83	6	25	94	37
5 Croup	37		29	44	35	57	560	207	28	19	57	44	26	4	34	150	72
6 Thrush	6		23	9	9	9	61	34	11	7	4	9	1	–	3	20	–
7 Diarrhœa	19		88	120	62	210	1585	552	124	42	142	75	41	4	51	194	98
8 Dysentery	1		8	13	4	26	156	67	11	2	15	11	2	–	8	12	3
9 Cholera	7		5	6	5	17	79	41	6	4	12	7	3	–	1	8	3
10 Influenza	13		9	14	20	2	55	23	12	13	20	7	6	4	1	10	10
11 Purpura and Scurvy	1		1	–	–	1	20	8	2	3	4	3	1	–	1	2	1
12 Ague	–		3	1	3	–	2	–	–	–	3	1	1	–	–	–	2
13 Remittent Fever	–		–	1	–	–	4	–	1	–	–	1	–	–	–	–	–
14 Infantile Fever	8		7	2	5	16	100	27	7	3	16	15	6	–	3	7	3
15 Typhus	94		138	86	70	134	847	585	85	63	192	103	45	10	98	189	101
16 Metria (or Puerperal Fever)	–		–	–	–	–	–	–	–	–	–	–	–	–	–	–	–
17 Rheumatic Fever	7		9	10	12	16	84	53	6	5	14	8	5	3	8	20	3
18 Erysipelas	13		14	18	11	27	118	96	12	11	18	19	11	4	8	15	10
19 Syphilis	–		4	2	3	11	71	25	7	4	13	6	6	–	3	9	2
20 Noma (or Canker)	–		1	–	–	–	10	2	1	–	–	–	–	–	2	–	–
21 Hydrophobia	–		–	–	–	–	–	1	–	–	–	–	–	–	–	1	–
2 22 Hæmorrhage	14	3	20	16	16	19	111	70	10	11	20	18	9	5	6	19	16
23 Dropsy	46	5	59	58	50	88	395	232	52	35	102	56	48	11	53	133	64
24 Abscess	12	1	18	10	19	26	113	68	18	9	12	18	2	1	7	17	7
25 Ulcer	1		–	2	1	4	15	13	1	–	4	3	2	–	3	4	1
26 Fistula	–		–	–	–	1	5	2	–	–	1	3	–	–	–	1	–
27 Mortification	6		12	7	5	12	67	44	6	4	11	5	6	1	2	11	5
28 Cancer	17	2	49	26	29	34	168	113	26	18	48	41	26	4	19	49	24
29 Gout	1		4	–	1	1	1	3	2	–	2	–	2	–	1	2	1
3 30 Scrofula	15		29	21	23	29	202	99	25	15	45	22	12	3	16	74	34
31 Tabes Mesenterica	22		32	19	27	43	306	163	35	20	134	68	18	2	42	92	43
32 Phthisis (or Consumption)	223	26	341	329	271	345	2325	1603	280	158	510	250	203	77	205	709	344
33 Hydrocephalus	48	2	45	55	55	121	756	428	56	45	151	69	56	14	34	76	42

(continued at p. 142.)

of FEMALES from different Causes registered in each of the REGISTRATION COUNTIES in the Year 1856—*continued*.

ES OF DEATH.	FEMALES.																
	DIVISION VII. NORTH MIDLAND COUNTIES.					DIVISION VIII. NORTH WESTERN COUNTIES.		DIVISION IX. YORKSHIRE.			DIVISION X. NORTHERN COUNTIES.				DIVISION XI. MONMOUTHSHIRE AND WALES.		
	28. Leicestershire.	29. Rutlandshire.	30. Lincolnshire.	31. Nottinghamshire.	32. Derbyshire.	33. Cheshire.	34. Lancashire.	35. West Riding.	36. East Riding (with York).	37. North Riding.	38. Durham.	39. Northumberland.	40. Cumberland.	41. Westmorland.	42. Monmouthshire.	43. South Wales.	44. North Wales.
s - - - - -	2317	221	3264	3346	2677	4562	27356	15615	2429	1787	3298	3178	1943	456	1721	6216	3863
CAUSES - - -	2309	220	3217	3321	2648	4555	27039	15423	2420	1775	3259	3123	1864	454	1704	5915	3755
IC DISEASES (Z.) -	371	33	470	654	393	871	6895	3291	434	280	1469	763	353	54	548	1178	667
TIONAL DISEASES: (C.)																	
s of uncertain or vari-able Seat - - - -	112	18	206	162	166	211	1138	724	135	123	233	174	119	34	88	341	214
ular Diseases - -	401	47	537	579	503	935	4780	2747	379	236	864	490	325	92	298	1123	695
L DISEASES: (L.)																	
s of the Nervous em - - - - -	354	27	494	483	455	537	3246	2329	415	225	579	358	154	57	230	848	800
s of the Organs of ulation - - -	98	5	110	130	132	164	778	489	125	78	171	135	67	25	64	114	88
s of the Respiratory ans - - - -	283	26	306	432	239	619	3879	2024	221	182	539	305	194	25	212	586	299
s of the Digestive ans - - - -	149	15	235	154	186	296	1589	1024	137	134	310	233	117	31	93	275	160
s of the Urinary Organs	16	-	25	16	6	21	142	82	17	14	27	27	13	1	9	25	12
rth and Diseases of the ans of Generation -	37	1	51	46	60	78	342	213	46	36	79	45	32	6	33	126	69
es of the Organs of motion - - -	13	3	14	17	17	26	158	120	13	18	13	21	10	5	9	26	18
s of the Integument-ary System - - -	2	-	7	1	5	4	30	18	3	3	5	5	3	-	1	8	2
OF GROWTH, NUTRI-AND DECAY: (D.)																	
mations - - -	7	-	6	11	10	18	43	28	3	5	5	9	5	1	2	1	2
ure Birth and Debility	90	6	154	140	88	183	1100	604	80	88	344	147	138	24	54	238	123
y - - - - -	93	8	125	125	83	158	1049	491	122	52	171	93	68	17	73	177	98
- - - - -	233	24	343	279	213	250	1121	833	109	226	307	254	219	72	121	679	508
Deaths (Causes un-rtained) - - -	7	1	30	20	14	55	209	78	16	10	19	15	8	2	17	56	30
ST CAUSES (V.) -	41	6	104	63	56	99	570	240	55	35	92	70	34	8	43	114	51
ll-pox - - - -	6	-	-	-	1	6	188	9	37	3	100	33	13	-	9	8	-
ales - - - -	24	2	11	148	45	45	849	334	13	18	90	5	6	4	21	141	39
latina - - - -	59	2	59	36	27	135	1269	520	48	53	551	296	78	16	70	241	213
oping-cough - -	44	10	75	126	58	108	821	543	46	40	144	71	87	3	46	131	108
p - - - -	26	2	27	37	32	66	489	186	13	26	51	35	21	4	26	145	61
sh - - - -	6	1	15	12	7	11	53	38	11	7	7	6	4	1	5	8	3
rhœa - - - -	84	3	71	90	52	186	1541	592	90	39	134	75	58	4	41	83	30
entery - - -	4	1	3	10	8	19	112	72	11	4	28	12	2	2	8	6	4
era - - - -	5	-	5	6	2	11	48	37	7	2	9	4	-	-	1	8	2
uenza - - -	11	1	18	10	20	9	48	46	11	12	19	12	5	4	5	5	22
pura and Scurvy -	-	2	-	-	-	-	11	8	-	2	5	3	-	-	-	2	-
e - - - -	-	-	3	1	-	-	5	4	-	-	1	2	-	-	-	1	1
uittent Fever -	-	-	3	-	-	3	-	-	3	-	-	-	2	-	-	3	-
ntile Fever - -	7	-	6	5	10	14	115	32	11	3	31	15	10	-	3	10	6
bus - - - -	90	6	141	121	98	178	950	579	88	56	211	117	67	10	79	312	137
ria (or Puerperal Fever)	13	1	10	17	15	40	156	73	17	4	41	16	5	4	12	35	20
umatic Fever - -	3	-	5	9	5	8	59	49	6	4	16	3	5	1	5	16	12
sipelas - - -	14	2	15	14	14	31	111	104	16	5	25	9	7	1	8	16	8
illis - - - -	2	-	1	4	1	4	89	30	5	1	8	15	4	-	8	5	1
ia (or Canker) - -	2	-	2	2	-	-	18	13	1	1	1	3	1	-	1	2	-
rophobia - - -	-	-	-	-	-	-	-	-	-	-	-	-	-	-	-	-	-
norrhage - - -	9	1	19	8	9	18	112	64	13	7	21	8	6	1	11	21	10
psy - - - -	49	9	87	70	84	86	502	341	56	52	101	80	61	22	38	205	127
cess - - - -	10	1	9	5	10	15	79	53	10	5	13	11	2	2	3	11	6
r - - - - -	3	-	3	3	2	9	17	6	4	2	1	4	3	1	2	5	-
ula - - - -	-	-	-	-	-	-	3	-	-	-	-	1	1	-	-	-	-
tification - - -	2	-	14	10	4	12	47	32	9	9	14	10	5	-	4	10	3
ber - - - -	30	7	73	66	56	71	377	225	63	48	82	60	41	8	30	89	68
t - - - - -	-	-	1	-	1	-	1	2	-	-	1	-	-	-	-	-	-
fula - - - -	12	2	20	20	21	39	154	84	10	10	29	19	11	3	4	34	22
s Mesenterica - -	41	4	16	19	19	56	229	168	39	15	111	61	14	2	33	62	9
sis (or Consumption)	313	39	461	487	419	771	3793	2124	301	185	388	346	253	82	246	983	551
rocephalus - - -	35	2	40	55	44	69	534	371	29	26	136	64	47	5	15	44	25

tinued at p. 143.)

DEATHS of MALES from different Causes registered in each of the REGISTRATION COUNTIES in the Year 1856—*continued.*

	CAUSES OF DEATH.	MALES.																	
		DIVISION I. LONDON.			DIVISION II. SOUTH EASTERN COUNTIES.					DIVISION III. SOUTH MIDLAND COUNTIES.									
		Middlesex (*part of*).	Surrey (*part of*).	Kent (*part of*).	1. Surrey (*extra-metropolitan*).	2. Kent (*extra-metropolitan*).	3. Sussex.	4. Hampshire.	5. Berkshire.	6. Middlesex (*extra-metropolitan*).	7. Hertfordshire.	8. Buckinghamshire.	9. Oxfordshire.	10. Northamptonshire.	11. Huntingdonshire.	12. Bedfordshire.	13. Cambridgeshire.		
4	34 Cephalitis	203	61	20	15	47	22	44	12	6	18	10	10	7	2	8			
	35 Apoplexy	500	133	31	58	144	95	115	66	57	43	32	34	44	14	25			
	36 Paralysis	365	138	40	54	93	79	109	59	94	41	34	37	54	13	34			
	37 Delirium Tremens	73	25	9	7	13	4	14	3	7	3	-	1	5	2	-			
	38 Chorea	-	-	-	-	1	-	1	-	-	-	-	-	-	-	-			
	39 Epilepsy	142	58	14	18	43	15	40	14	24	11	9	6	8	1	9			
	40 Tetanus	6	1	-	1	1	1	6	-	1	1	1	2	1	-	-			
	41 Insanity	16	11	1	2	9	1	5	-	6	2	-	1	1	1	-			
	42 Convulsions	737	211	83	104	321	151	214	78	60	118	57	61	125	18	76			
	43 Disease of Brain, &c.	292	73	33	23	62	39	54	19	19	9	16	8	13	9	8			
5	44 Pericarditis	49	14	2	8	9	6	8	1	7	2	-	1	2	-	-			
	45 Aneurism	48	15	5	5	7	5	9	1	7	-	1	1	2	-	3			
	46 Disease of Heart, &c.	675	220	112	90	227	128	158	87	63	53	36	70	49	21	35			
6	47 Laryngitis	123	56	6	12	23	18	18	10	12	4	3	1	2	1	3			
	48 Bronchitis	1682	472	130	125	269	139	229	108	72	66	89	78	86	19	62			
	49 Pleurisy	65	17	8	11	11	8	8	2	2	3	3	1	6	-	2			
	50 Pneumonia	1468	349	128	157	295	142	231	115	82	98	94	84	115	33	81			
	51 Asthma	204	58	18	10	32	19	25	19	14	6	7	10	18	4	15			
	52 Disease of Lungs, &c.	109	40	14	22	31	18	33	25	28	18	7	10	6	3	12			
7	53 Teething	263	50	21	15	54	32	35	11	19	10	5	6	23	2	8			
	54 Quinsy	26	11	3	5	9	8	14	3	2	1	3	1	2	-	1			
	55 Gastritis	31	10	2	-	9	10	6	3	3	-	2	4	3	-	1			
	56 Enteritis	82	34	12	23	37	26	24	12	14	9	13	7	11	-	11			
	57 Peritonitis	51	8	6	8	11	6	14	4	7	-	1	3	7	-	3			
	58 Ascites	48	11	-	3	11	3	4	5	-	1	1	2	4	-	2			
	59 Ulceration of Intestines	50	10	-	5	15	11	10	4	3	5	3	2	4	-	1			
	60 Hernia	39	15	4	3	16	8	10	11	5	3	2	2	6	-	5			
	61 Ileus	57	13	6	10	23	21	17	6	4	3	4	2	4	-	3			
	62 Intussusception	26	8	1	2	4	5	2	3	1	-	3	1	1	1	-			
	63 Stricture of the Intestinal Canal	14	6	-	4	6	-	-	2	-	-	1	1	-	-	2			
	64 Disease of Stomach, &c.	72	23	7	12	36	31	27	11	6	3	6	9	5	3	3			
	65 Disease of Pancreas	-	2	1	-	-	1	-	-	-	1	-	-	-	-	-			
	66 Hepatitis	62	22	3	9	16	14	17	12	7	5	8	4	11	1	3			
	67 Jaundice	64	19	7	5	23	10	14	13	5	3	6	11	5	-	6			
	68 Disease of Liver	209	58	28	18	63	42	46	20	16	21	14	16	23	6	17			
	69 Disease of Spleen	5	3	1	-	3	-	-	1	1	-	-	1	-	-	-			
8	70 Nephritis	21	5	1	3	6	3	4	4	1	3	1	2	-	-	2			
	71 Nephria (or Bright's Disease)	98	47	9	11	19	11	20	6	7	6	-	4	7	1	4			
	72 Ischuria	3	-	1	1	-	2	4	-	1	-	-	-	-	-	-			
	73 Diabetes	19	8	2	4	6	5	2	5	4	3	1	1	2	-	1			
	74 Stone	25	7	3	3	5	6	5	1	3	2	1	2	2	2	-			
	75 Cystitis	23	3	3	2	5	2	6	-	3	2	1	6	1	-	-			
	76 Stricture of the Urethra	38	5	3	1	8	3	5	2	2	-	-	1	1	-	1			
	77 Disease of Kidneys, &c.	162	51	23	29	47	48	48	32	13	10	16	20	14	5	14			
9	78 Paramenia	-	-	-	-	-	-	-	-	-	-	-	-	-	-	-			
	79 Ovarian Dropsy	-	-	-	-	-	-	-	-	-	-	-	-	-	-	-			
	80 Childbirth	-	-	-	-	-	-	-	-	-	-	-	-	-	-	-			
	81 Disease of Organs of Generation	6	2	1	-	1	-	-	-	-	-	-	1	-	-	-			
10	82 Arthritis	5	1	-	1	-	1	1	-	-	-	1	-	-	-	-			
	83 Rheumatism	69	33	10	6	8	7	14	2	-	4	3	3	2	2	1			
	84 Disease of Joints, &c.	64	26	10	9	26	10	19	7	8	1	-	4	2	1	4			
11	85 Carbuncle	42	13	1	2	5	4	4	1	3	2	1	2	1	-	2			
	86 Phlegmon	11	5	2	-	4	2	2	-	-	-	-	-	1	-	1			
	87 Disease of Skin, &c.	20	7	-	1	2	-	3	3	2	2	-	-	3	1	1			
12	88 Cyanosis	37	7	7	4	3	4	3	1	1	-	3	4	2	1	1			
	89 Spina Bifida	14	6	-	3	4	3	4	1	3	1	-	-	3	-	1			
	90 Other Malformations	32	9	2	4	10	4	9	5	3	1	3	3	2	1	3			
13–16	–*See Classes, page* 132.																		
17	95 Intemperance	33	8	2	3	6	1	4	-	-	-	-	-	-	-	-			
	96 Privation of Food	17	1	-	-	-	1	-	-	-	-	1	-	-	-	-			
	97 Want of Breast-milk	152	41	15	4	6	2	8	5	11	2	1	7	3	-	-			
	98 Neglect	2	-	2	-	-	-	3	-	-	-	-	-	-	-	-			
	99 Cold	9	-	1	2	-	-	3	1	-	-	2	-	-	1	1			
	100 Poison	46	8	3	1	3	5	6	2	2	4	1	2	2	1	2			
	101 Burns and Scalds	93	22	17	9	23	10	20	5	7	8	11	11	9	4	3			
	102 Hanging and Suffocation	124	29	6	12	34	26	25	9	11	-	3	9	9	2	5			
	103 Drowning	167	76	49	22	82	29	53	24	26	16	18	15	21	3	15			
	104 Fractures and Contusions	343	125	30	45	103	52	83	45	20	31	28	28	37	3	18			
	105 Wounds	72	14	5	10	20	12	13	4	7	3	1	3	5	-	4			
	106 Other Violence	43	1	5	-	7	1	3	1	-	1	7	2	3	1	1			
	Causes not specified	39	11	4	29	63	22	34	8	7	35	17	22	38	31	6			

FEMALES from different Causes registered in each of the REGISTRATION COUNTIES in the Year 1856—*continued*.

DEATH.	FEMALES.															
	DIVISION I. LONDON.			DIVISION II. SOUTH EASTERN COUNTIES.					DIVISION III. SOUTH MIDLAND COUNTIES.							
	Middlesex (*part of*).	Surrey (*part of*).	Kent (*part of*).	1. Surrey (*extra-metropolitan*).	2. Kent (*extra-metropolitan*).	3. Sussex.	4. Hampshire.	5. Berkshire.	6. Middlesex (*extra-metropolitan*).	7. Hertfordshire.	8. Buckinghamshire.	9. Oxfordshire.	10. Northamptonshire.	11. Huntingdonshire.	12. Bedfordshire.	13. Cambridgeshire.
– – – –	157	52	9	13	30	18	29	18	11	7	13	4	3	7	4	19
– – – –	507	125	35	84	118	114	116	61	47	35	51	29	41	10	30	40
– – – –	424	120	31	59	115	80	114	58	56	41	48	52	75	16	49	45
remens – –	15	3	3	1	2	–	2	–	–	1	–	1	–	–	–	1
– – – –	4	–	1	–	–	1	–	1	1	–	–	1	–	1	1	1
– – – –	107	55	11	9	30	15	36	14	22	17	10	9	9	2	12	3
– – – –	5	3	1	1	–	–	1	1	–	–	1	1	–	–	–	1
– – – –	27	15	3	1	11	4	3	2	2	2	1	–	–	–	1	1
– – – –	582	187	87	93	206	112	169	45	40	33	35	51	93	11	49	50
brain, &c. –	221	56	10	21	43	31	55	12	31	13	19	13	15	2	8	16
– – – –	30	11	1	7	6	–	7	2	8	3	1	–	3	–	3	1
– – – –	13	4	2	–	1	5	3	1	1	1	–	–	–	–	–	3
heart, &c. –	824	224	59	95	195	119	148	85	80	80	49	72	70	17	46	53
– – – –	101	27	7	9	17	7	16	9	5	3	3	7	7	2	3	12
– – – –	1722	480	100	95	210	143	203	118	82	70	91	82	80	31	68	70
– – – –	41	17	5	5	13	6	12	5	7	3	7	3	2	1	2	5
– – – –	1316	323	89	93	231	117	141	103	66	93	70	72	97	25	66	85
– – – –	242	65	9	8	18	18	20	15	16	10	9	7	20	4	7	17
lungs, &c. –	108	32	11	16	18	20	23	18	22	13	5	13	8	3	16	15
– – – –	197	42	19	16	30	21	34	9	24	10	4	8	21	2	3	10
– – – –	25	8	3	2	5	9	6	1	1	–	1	4	1	1	–	5
– – – –	34	7	6	11	5	8	16	5	2	2	–	2	4	–	5	5
– – – –	107	26	16	18	36	22	28	15	8	20	17	8	18	4	13	11
– – – –	106	28	2	5	18	6	15	10	6	9	5	8	7	1	7	3
– – – –	88	16	5	7	9	4	12	8	4	7	7	3	8	2	5	5
of Intestines –	42	7	5	6	21	14	11	8	4	3	9	5	1	4	2	3
– – – –	51	23	2	2	13	4	12	4	2	4	2	2	1	2	4	2
– – – –	63	11	4	5	16	11	14	6	5	5	3	7	6	3	6	2
tion – –	17	6	–	2	3	4	3	4	3	3	2	2	–	–	–	2
the Intestinal – –	18	3	–	2	5	5	2	2	–	3	2	1	2	–	–	1
stomach, &c. –	105	35	10	20	36	22	27	16	7	5	9	15	21	1	6	15
Pancreas –	–	1	–	–	–	–	–	1	–	–	–	1	–	–	–	–
– – – –	64	20	9	2	14	15	13	8	5	5	5	7	9	1	8	2
– – – –	58	19	6	11	19	12	20	5	10	12	10	8	17	4	3	9
Liver – –	223	52	21	32	58	29	46	20	16	18	14	21	16	4	12	17
Spleen – –	5	1	–	1	–	–	–	–	1	–	–	–	–	–	–	–
– – – –	9	2	1	1	3	1	4	–	2	1	1	1	2	–	–	–
Bright's Disease)	73	21	3	6	11	8	10	5	3	3	1	5	2	–	–	–
– – – –	5	1	1	–	1	–	–	–	–	–	1	1	–	–	–	–
– – – –	18	3	2	2	5	1	4	–	–	–	–	1	1	–	–	3
– – – –	3	–	–	–	1	2	1	–	–	–	1	–	–	–	–	–
– – – –	3	1	1	–	–	2	–	–	1	–	–	–	–	–	–	–
the Urethra –	–	–	–	–	–	–	–	–	–	–	–	–	–	–	–	–
Kidneys, &c. –	85	16	4	5	10	9	8	5	7	5	–	7	5	3	1	2
– – – –	5	2	–	–	–	1	3	–	–	–	–	2	–	–	–	–
Dropsy – –	30	7	1	2	6	10	7	2	3	2	–	–	4	–	3	1
Face Metria)	139	52	18	22	42	29	23	17	10	13	14	15	20	4	14	14
Uterus, &c.	196	21	8	12	25	17	23	8	8	5	2	9	5	2	7	7
– – – –	4	–	–	1	1	–	–	–	2	–	–	–	1	–	–	–
– – – –	73	21	5	8	8	4	15	6	3	2	6	2	4	3	3	6
Joints, &c. –	51	10	4	6	14	6	15	9	7	2	5	7	8	1	7	4
– – – –	14	6	1	1	3	1	1	1	1	–	–	1	2	–	–	–
– – – –	14	4	1	1	3	–	1	2	–	1	–	–	1	1	–	–
Skin, &c. –	17	5	–	1	4	4	5	2	3	2	–	–	–	–	1	–
– – – –	26	12	1	2	5	2	2	3	2	1	1	2	–	1	–	3
– – – –	7	3	1	2	5	5	4	–	1	–	2	1	2	3	–	1
Formations	34	5	1	1	3	2	–	1	3	3	4	1	–	1	1	2
es, page 133.																
ses – –	21	6	1	–	2	–	1	–	–	–	–	–	–	–	–	–
Food –	11	1	–	1	2	–	–	1	–	–	–	1	–	–	–	–
mast-milk	115	45	9	4	8	1	4	7	2	4	7	6	–	–	1	1
– – – –	4	1	2	–	–	1	–	–	–	1	–	–	–	–	–	1
– – – –	3	–	1	–	–	1	–	–	–	–	–	–	–	–	–	–
Scalds – –	30	7	1	–	5	2	2	–	4	1	1	–	3	1	1	5
and Suffocation	117	45	10	20	27	11	29	8	6	7	7	16	13	1	2	2
– – – –	73	22	1	5	7	6	15	3	6	–	4	4	1	1	1	5
– – – –	63	30	8	5	19	7	10	5	7	4	2	3	3	3	3	3
and Contusions	123	26	4	6	13	9	12	6	5	6	6	14	6	2	3	9
– – – –	20	3	1	–	5	3	2	2	1	1	–	–	1	–	1	–
nce – – –	20	–	1	1	5	–	–	1	–	2	2	2	–	–	1	1
Specified – –	52	13	2	21	45	11	33	12	8	27	19	21	51	30	7	36

DEATHS of MALES from different Causes registered in each of the REGISTRATION COUNTIES in the Year 1856—*continued.*

	CAUSES OF DEATH.	MALES.												
		Division IV. Eastern Counties.			Division V. South Western Counties.					Division VI. West Midland Counties.				
		14. Essex.	15. Suffolk.	16. Norfolk.	17. Wiltshire.	18. Dorsetshire.	19. Devonshire.	20. Cornwall.	21. Somersetshire.	22. Gloucestershire.	23. Herefordshire.	24. Shropshire.	25. Staffordshire.	26. Worcestershire.	27. Warwickshire.
4	34 Cephalitis	25	21	24	16	6	33	40	30	40	9	9	37	22	31
	35 Apoplexy	104	73	76	63	42	169	64	94	99	24	62	150	66	114
	36 Paralysis	82	52	91	77	29	128	65	97	128	23	58	140	54	119
	37 Delirium Tremens	7	3	10	7	6	10	-	5	4	2	5	4	5	9
	38 Chorea	-	1	-	-	-	2	2	-	-	-	-	1	-	-
	39 Epilepsy	24	13	14	15	12	29	13	36	20	1	13	43	17	30
	40 Tetanus	-	-	-	-	-	-	1	1	4	-	-	4	1	2
	41 Insanity	-	4	1	3	-	5	1	6	1	2	4	3	2	5
	42 Convulsions	154	89	158	87	57	222	114	162	183	49	193	708	110	244
	43 Disease of Brain, &c.	38	27	31	30	10	57	41	31	32	8	18	70	20	72
5	44 Pericarditis	8	3	1	4	1	6	4	5	7	1	6	16	4	5
	45 Aneurism	3	2	8	1	3	7	7	3	3	2	-	6	3	8
	46 Disease of Heart, &c.	150	103	115	87	50	195	94	161	143	34	78	185	105	192
6	47 Laryngitis	6	19	19	9	2	19	22	16	9	4	5	28	8	34
	48 Bronchitis	182	151	166	126	60	226	107	221	214	38	87	402	112	405
	49 Pleurisy	5	5	5	5	5	23	9	10	8	6	9	18	8	27
	50 Pneumonia	228	238	199	141	103	336	241	256	315	75	128	727	248	282
	51 Asthma	31	34	32	26	15	45	37	50	43	23	37	166	25	51
	52 Disease of Lungs, &c.	51	24	26	29	17	25	9	35	31	13	21	76	19	39
7	53 Teething	18	21	36	19	11	28	16	27	26	7	13	73	13	39
	54 Quinsy	2	6	4	1	-	7	2	4	9	4	2	11	-	4
	55 Gastritis	7	7	2	2	2	12	9	7	7	1	6	13	6	9
	56 Enteritis	24	16	31	16	16	37	36	45	30	19	32	96	31	49
	57 Peritonitis	11	7	11	4	3	14	8	10	9	1	6	23	6	13
	58 Ascites	8	4	10	4	3	10	5	6	6	-	2	10	2	7
	59 Ulceration of Intestines	6	7	13	8	5	8	5	8	4	3	8	13	8	11
	60 Hernia	11	3	7	4	1	10	4	18	12	4	9	13	6	13
	61 Ileus	14	17	18	9	5	25	13	13	18	5	5	38	8	15
	62 Intussusception	3	4	3	1	-	2	3	3	5	-	2	4	2	5
	63 Stricture of the Intestinal Canal	4	4	4	2	1	1	5	2	2	-	1	8	1	4
	64 Disease of Stomach, &c.	17	25	19	19	10	40	38	32	30	10	15	44	8	26
	65 Disease of Pancreas	-	-	-	-	-	-	-	-	-	-	-	-	-	-
	66 Hepatitis	10	14	8	18	3	16	8	13	20	1	10	27	11	13
	67 Jaundice	20	18	21	11	9	17	7	19	15	3	6	36	6	11
	68 Disease of Liver	33	37	42	16	16	42	21	42	41	11	23	62	21	42
	69 Disease of Spleen	1	-	1	1	-	-	-	-	-	-	-	-	-	1
8	70 Nephritis	1	-	2	-	-	8	2	4	2	-	4	8	1	9
	71 Nephria (or Bright's Disease)	4	7	8	10	1	10	6	7	17	2	4	29	9	20
	72 Ischuria	2	1	2	-	2	-	2	3	1	-	1	1	1	2
	73 Diabetes	9	4	12	2	3	6	1	4	3	-	3	11	4	10
	74 Stone	2	6	13	1	-	1	4	3	4	1	3	8	6	5
	75 Cystitis	1	3	3	1	4	3	6	4	6	-	2	6	3	1
	76 Stricture of the Urethra	4	3	5	-	3	8	-	4	4	1	1	5	1	6
	77 Disease of Kidneys, &c.	24	37	56	14	10	54	14	42	38	7	23	48	20	34
9	78 Paramenia	-	-	-	-	-	-	-	-	-	-	-	-	-	-
	79 Ovarian Dropsy	-	-	-	-	-	-	-	-	-	-	-	-	-	-
	80 Childbirth	-	-	-	-	-	-	-	-	-	-	-	-	-	-
	81 Disease of Organs of Generation	-	1	2	-	-	-	-	-	1	-	-	1	-	-
10	82 Arthritis	-	-	-	1	2	1	1	2	1	1	-	4	1	1
	83 Rheumatism	8	6	8	2	3	7	2	5	7	4	8	17	3	13
	84 Disease of Joints, &c.	9	10	13	9	6	14	5	11	14	2	7	19	7	19
11	85 Carbuncle	5	4	2	3	1	5	3	2	2	-	3	7	3	6
	86 Phlegmon	2	2	2	1	-	1	2	1	1	1	-	3	-	3
	87 Disease of Skin, &c.	4	2	-	-	-	9	2	4	1	-	5	7	1	4
12	88 Cyanosis	4	1	4	4	3	5	1	2	4	-	1	7	1	10
	89 Spina Bifida	-	2	7	3	1	2	3	1	3	-	2	1	-	4
	90 Other Malformations	6	5	6	3	2	2	5	4	2	-	2	6	4	10
13–16	– *See Classes, page* 134.														
17	95 Intemperance	-	1	4	2	-	4	-	3	3	-	2	4	-	-
	96 Privation of Food	3	1	-	-	-	-	1	-	-	-		3	1	2
	97 Want of Breast-milk	8	4	2	1	1	1	1	-	7	2	1	6	3	7
	98 Neglect	-	-	-	1	-	1	-	-	-	-	1	2	-	-
	99 Cold	2	-	1	7	1	1	1	3	3	-	1	2	1	1
	100 Poison	2	3	5	3	1	1	-	7	4	1	1	7	1	14
	101 Burns and Scalds	10	14	21	17	16	29	14	29	26	8	21	128	16	33
	102 Hanging and Suffocation	5	12	13	13	9	23	10	15	22	3	9	36	17	41
	103 Drowning	37	28	41	25	15	70	45	35	54	10	18	94	20	38
	104 Fractures and Contusions	46	53	63	49	39	116	118	97	112	22	79	329	89	96
	105 Wounds	8	10	4	7	6	15	6	12	15	1	8	13	6	24
	106 Other Violence	9	3	3	2	1	7	3	7	2	1	3	11	1	2
	Causes not specified	42	63	106	12	46	53	80	37	47	27	70	82	33	49

of FEMALES from different Causes registered in each of the REGISTRATION COUNTIES in the Year 1856—*continued.*

ES OF DEATH.	FEMALES.												
	DIVISION IV. EASTERN COUNTIES.			DIVISION V. SOUTH WESTERN COUNTIES					DIVISION VI. WEST MIDLAND COUNTIES.				
	14. Essex.	15. Suffolk.	16. Norfolk.	17. Wiltshire.	18. Dorsetshire.	19. Devonshire.	20. Cornwall.	21. Somersetshire.	22. Gloucestershire.	23. Herefordshire.	24. Shropshire.	25. Staffordshire.	26. Worcestershire.	27. Warwickshire.
alitis	31	26	29	13	10	32	29	45	37	9	16	57	16	45
lexy	90	90	64	62	52	157	80	113	96	23	59	139	72	99
lysis	97	87	133	61	39	134	83	103	139	27	56	154	58	122
rium Tremens	2	1	1	1	1	1	-	4	-	-	1	1	-	1
ea	-	2	1	-	-	1	-	-	1	-	2	3	-	3
psy	25	10	14	13	12	23	10	22	32	1	9	41	21	37
nus	1	1	-	-	1	1	1	-	-	-	-	4	-	2
ality	5	4	7	1	2	5	4	9	4	-	3	4	3	7
ulsions	108	83	114	74	42	191	81	133	129	47	120	519	100	214
se of Brain, &c.	30	33	30	11	10	53	28	36	55	5	12	42	15	22
ardiitis	2	5	7	-	2	5	2	11	12	1	1	11	4	8
rism	2	3	1	3	-	1	1	3	1	-	1	3	2	3
se of Heart, &c.	100	110	108	130	62	215	93	194	175	36	75	191	112	203
ngitis	10	14	12	6	4	19	24	9	10	6	4	22	7	27
chitis	146	139	166	117	64	237	87	206	247	32	70	259	96	362
risy	4	12	4	9	1	18	11	14	10	2	5	8	6	16
monia	148	173	133	113	77	239	179	195	228	50	97	643	123	306
ma	20	31	34	17	11	52	17	38	41	19	25	80	15	45
se of Lungs, &c.	44	18	26	12	12	27	18	40	40	13	17	52	20	20
hing	16	18	43	15	16	22	22	24	16	3	4	58	7	30
sy	5	4	5	2	-	10	5	5	5	1	1	11	3	12
ritis	11	7	6	5	2	17	8	12	6	1	5	10	5	11
ritis	24	19	22	25	21	40	22	45	38	10	19	71	33	54
onitis	16	16	11	8	2	18	10	14	24	3	9	34	16	28
es	8	13	17	3	3	14	8	9	12	-	2	16	5	17
ration of Intestines	9	11	12	11	1	23	6	13	11	4	6	17	7	13
dis	2	7	13	7	2	14	4	11	17	-	1	15	9	10
	10	9	17	17	8	19	2	9	13	5	11	53	4	20
susception	2	2	4	-	1	7	3	2	1	-	3	3	-	1
ture of the Intestinal nal	3	3	4	2	1	8	6	-	8	1	1	4	5	3
se of Stomach, &c.	20	17	32	19	12	45	40	47	37	11	22	37	15	20
se of Pancreas	-	-	-	-	-	-	-	-	-	-	-	-	1	-
titis	10	8	4	13	5	13	5	10	14	3	7	18	6	28
dice	17	22	25	9	4	17	3	29	22	1	8	22	16	25
se of Liver	33	33	33	23	9	44	16	37	37	7	23	56	21	46
se of Spleen	-	1	-	3	1	-	-	-	1	-	1	1	-	1
ritis	-	1	-	-	1	6	4	1	4	1	2	6	1	2
ria (or Bright's ease)	2	2	6	4	2	14	2	4	6	1	2	9	6	15
ria	-	-	-	-	-	1	-	-	8	-	4	6	3	2
etes	7	3	5	3	1	3	3	2	-	-	-	1	-	1
	1	-	-	1	-	1	-	-	-	-	-	-	-	-
tis	2	3	2	2	-	1	2	1	4	1	1	1	-	2
ture of the Urethra	-	-	-	-	-	-	-	-	-	-	-	-	-	-
se of Kidneys, &c.	8	14	10	5	6	14	2	13	7	3	3	14	7	7
menia	1	3	2	1	2	-	-	-	1	-	2	-	-	1
ian Dropsy	3	5	8	2	1	6	3	5	4	-	-	5	6	12
birth (*see* Metria)	30	18	26	23	13	52	41	48	38	7	22	72	25	37
se of Uterus, &c.	21	19	21	12	7	15	19	15	17	4	10	31	13	32
ritis	-	1	-	-	1	-	-	-	-	-	-	-	-	-
matism	6	4	11	6	4	8	12	11	13	-	9	10	8	13
se of Joints, &c.	11	7	11	5	3	16	8	11	11	2	4	16	5	19
uncle	-	2	-	1	-	1	2	1	1	1	4	1	-	1
gmon	-	-	1	1	-	-	1	-	-	-	-	-	-	2
se of Skin, &c.	2	1	2	1	-	4	4	3	1	-	4	7	4	3
osis	-	2	5	2	1	7	-	4	3	-	-	2	2	4
Bifida	1	4	1	5	-	3	-	7	3	-	3	4	1	4
r Malformations	9	1	1	6	1	3	3	2	3	1	-	3	2	5
e Classes, page 135.														
nperance	-	-	-	-	-	1	-	1	-	1	-	3	-	-
tion of Food	-	-	-	1	-	-	-	-	-	-	-	1	-	-
t of Breast-milk	12	3	1	1	-	2	4	3	1	-	2	7	4	9
ect	-	-	-	-	-	-	-	-	1	-	-	-	2	-
	-	-	-	-	-	-	-	-	-	-	-	1	2	-
n	2	2	5	-	-	5	1	3	2	-	2	6	2	12
s and Scalds	24	17	32	17	5	34	14	28	34	12	24	100	25	61
ging and Suffocation	2	3	4	10	5	11	2	13	9	2	2	5	3	31
rning	6	8	9	9	3	6	6	14	13	4	6	23	20	14
tures and Contusions	9	11	15	7	8	16	14	23	16	9	10	27	7	25
nds	2	1	1	-	-	2	1	1	5	-	1	3	2	4
r Violence	2	3	2	3	1	3	-	2	3	-	2	4	2	1
es not specified	36	49	91	6	40	40	50	27	63	28	47	74	24	34

DEATHS of MALES from different Causes registered in each of the REGISTRATION COUN in the Year 1856—*continued.*

	CAUSES OF DEATH.	MALES.																
		DIVISION VII. NORTH MIDLAND COUNTIES.					DIVISION VIII. NORTH WESTERN COUNTIES.		DIVISION IX. YORKSHIRE.			DIVISION X. NORTHERN COUNTIES.				DIVISIO MONMOUT AND W	
		28. Leicestershire.	29. Rutlandshire.	30. Lincolnshire.	31. Nottinghamshire.	32. Derbyshire.	33. Cheshire.	34. Lancashire.	35. West Riding.	36. East Riding (with York).	37. North Riding.	38. Durham.	39. Northumberland.	40. Cumberland.	41. Westmorland.	42. Monmouthshire.	43. South Wales.
4	34 Cephalitis	25	3	34	20	17	47	318	239	18	10	51	31	9	3	24	39
	35 Apoplexy	44	8	83	61	48	95	366	356	63	39	86	63	33	8	43	77
	36 Paralysis	52	7	93	64	51	99	431	272	80	38	96	79	53	14	30	95
	37 Delirium Tremens	-	1	5	3	2	4	38	29	5	5	17	10	10	4	2	9
	38 Chorea	-	-	-	-	1	1	3	-	-	-	-	1	-	-	-	-
	39 Epilepsy	10	1	18	8	11	19	127	83	15	8	19	15	7	2	12	28
	40 Tetanus	-	-	5	1	3	-	18	6	-	1	5	2	1	-	-	2
	41 Insanity	3	1	1	4	-	9	17	6	2	-	3	5	2	-	-	2
	42 Convulsions	201	15	372	333	324	401	2282	1830	310	140	427	171	51	16	214	744
	43 Disease of Brain, &c.	24	1	29	25	31	33	176	110	30	24	38	32	19	5	26	31
5	44 Pericarditis	2	-	2	1	1	5	31	23	1	-	7	3	3	-	-	9
	45 Aneurism	3	2	4	5	2	1	32	11	2	2	5	6	2	-	3	4
	46 Disease of Heart, &c.	88	4	85	109	130	113	641	446	93	64	139	122	60	15	49	129
6	47 Laryngitis	5	-	11	9	7	16	65	43	3	5	13	10	3	-	7	8
	48 Bronchitis	74	8	140	158	81	238	2042	954	95	81	224	181	74	21	131	287
	49 Pleurisy	6	1	10	3	2	5	68	21	5	2	18	10	2	-	7	32
	50 Pneumonia	180	20	145	262	143	297	1808	1050	127	99	381	166	92	23	147	331
	51 Asthma	34	-	23	29	35	84	377	192	23	14	44	37	33	10	36	93
	52 Disease of Lungs, &c.	19	3	26	40	36	20	105	126	10	24	23	20	8	2	13	37
7	53 Teething	18	2	40	44	33	56	415	198	36	9	87	35	13	3	12	31
	54 Quinsy	3	1	5	3	1	3	25	8	2	1	3	2	-	-	1	6
	55 Gastritis	4	3	8	4	8	18	64	38	5	5	8	12	5	2	4	14
	56 Enteritis	29	-	30	24	19	41	253	154	14	19	65	33	17	5	24	47
	57 Peritonitis	7	1	8	7	5	22	84	47	3	1	9	12	5	3	6	16
	58 Ascites	-	-	-	2	1	8	33	29	6	2	9	1	1	-	1	5
	59 Ulceration of Intestines	7	-	4	12	9	11	51	38	3	5	4	10	4	-	3	7
	60 Hernia	4	-	14	10	5	15	60	53	6	-	8	8	1	-	3	13
	61 Ileus	7	-	13	9	10	21	80	39	7	11	13	5	6	1	5	25
	62 Intussusception	5	-	-	1	1	5	19	3	3	-	6	3	1	1	-	4
	63 Stricture of the Intestinal Canal	1	2	1	1	2	-	7	5	3	2	4	2	1	-	-	2
	64 Disease of Stomach, &c.	18	5	31	11	20	24	128	79	19	18	25	20	16	4	8	38
	65 Disease of Pancreas	-	-	-	-	-	-	-	1	-	-	-	-	-	-	-	-
	66 Hepatitis	12	2	12	10	12	26	101	86	5	4	15	17	7	1	9	29
	67 Jaundice	6	-	25	12	10	18	84	43	9	10	21	15	7	3	4	39
	68 Disease of Liver	25	2	49	30	33	26	181	180	24	20	49	42	26	10	23	44
	69 Disease of Spleen	1	-	-	-	-	-	4	2	1	-	-	-	-	-	-	-
8	70 Nephritis	2	-	2	3	1	3	16	12	2	3	6	3	-	2	1	8
	71 Nephria (or Bright's Disease)	6	-	7	2	4	9	87	34	5	1	9	14	9	-	5	17
	72 Ischuria	-	-	2	1	1	2	4	6	-	1	2	1	-	-	2	1
	73 Diabetes	3	-	4	5	10	10	40	30	4	5	6	5	2	-	2	5
	74 Stone	6	-	10	4	3	1	15	18	4	5	3	3	2	1	2	8
	75 Cystitis	5	-	-	6	4	6	29	19	-	1	7	4	3	-	2	6
	76 Stricture of the Urethra	2	-	-	3	3	3	22	9	2	1	3	-	-	1	1	5
	77 Disease of Kidneys, &c.	8	1	41	28	21	40	111	82	15	24	18	24	12	3	12	26
9	78 Paramenia	-	-	-	-	-	-	-	-	-	-	-	-	-	-	-	-
	79 Ovarian Dropsy	-	-	-	-	-	-	-	-	-	-	-	-	-	-	-	-
	80 Childbirth	-	-	-	-	-	-	-	-	-	-	-	-	-	-	-	-
	81 Disease of Organs of Generation	-	-	3	-	-	-	8	2	1	-	1	1	1	-	3	2
10	82 Arthritis	1	-	1	-	-	1	7	2	-	-	1	1	-	-	-	3
	83 Rheumatism	2	-	7	2	8	13	58	30	8	5	7	5	1	-	3	16
	84 Disease of Joints, &c.	13	-	7	21	8	19	113	59	5	5	26	17	9	3	7	28
11	85 Carbuncle	3	1	1	2	1	4	14	10	2	2	5	4	2	1	1	3
	86 Phlegmon	-	-	2	-	1	2	8	4	1	1	-	-	-	-	1	4
	87 Disease of Skin, &c.	1	-	4	3	1	2	18	19	2	1	6	-	3	-	4	1
12	88 Cyanosis	2	-	6	1	1	8	33	15	1	2	4	4	3	-	1	3
	89 Spina Bifida	2	-	2	3	1	6	26	14	3	1	2	5	-	-	2	1
	90 Other Malformations	2	1	3	2	-	7	17	17	2	2	2	3	1	-	-	2
13–16	*See Classes, page* 136.																
17	95 Intemperance	2	-	2	3	2	8	52	6	-	2	6	1	5	-	-	3
	96 Privation	1	-	1	-	1	1	5	1	-	-	-	-	-	-	1	1
	97 Want of Breast-milk	2	-	12	2	1	6	15	6	3	3	7	4	-	-	3	6
	98 Neglect	-	-	-	-	-	1	-	-	1	-	1	-	1	-	-	-
	99 Cold	1	-	2	-	1	1	11	2	-	2	3	1	2	-	-	2
	100 Poison	4	-	10	6	2	4	27	16	5	2	7	4	2	-	-	3
	101 Burns and Scalds	12	3	35	20	21	47	205	129	17	10	40	26	8	4	20	191
	102 Hanging and Suffocation	13	-	19	19	15	10	133	64	13	6	18	7	7	2	11	17
	103 Drowning	16	2	49	28	21	91	280	132	35	13	83	43	19	6	33	103
	104 Fractures and Contusions	43	3	79	44	85	82	668	306	54	35	249	119	57	10	103	372
	105 Wounds	11	-	14	3	5	12	53	22	11	7	8	12	5	4	5	19
	106 Other Violence	5	-	4	4	3	11	46	14	2	1	3	3	2	-	11	
	Causes not specified	13	-	48	27	18	5	293	200	10	11	53	57	85	5	29	323

s of FEMALES from different Causes registered in each of the REGISTRATION COUNTIES in the Year 1856—*continued.*

ES OF DEATH.	FEMALES.															
	DIVISION VII. NORTH MIDLAND COUNTIES.					DIVISION VIII. NORTH WESTERN COUNTIES.		DIVISION IX. YORKSHIRE.			DIVISION X. NORTHERN COUNTIES.				DIVISION XI. MONMOUTHSHIRE AND WALES.		
	28. Leicestershire.	29. Rutlandshire.	30. Lincolnshire.	31. Nottinghamshire.	32. Derbyshire.	33. Cheshire.	34. Lancashire.	35. West Riding.	36. East Riding (with York).	37. North Riding.	38. Durham.	39. Northumberland.	40. Cumberland.	41. Westmorland.	42. Monmouthshire.	43. South Wales.	44. North Wales.
alitis	20	2	20	22	30	36	239	214	12	14	26	27	6	6	21	34	20
lexy	49	4	78	69	48	81	391	292	59	41	75	62	36	7	29	71	64
ysis	70	6	64	85	80	107	457	300	58	45	92	100	43	6	24	121	134
ium Tremens	1	-	1	2	-	-	8	2	1	-	1	-	1	-	2	-	-
sa	1	-	-	3	1	4	6	3	-	-	-	2	-	-	-	-	-
psy	17	2	16	12	10	18	114	70	12	8	21	12	4	5	6	23	18
ous	1	-	-	1	-	-	4	6	-	-	1	-	-	-	-	2	-
sity	-	-	5	2	1	6	28	13	7	2	5	5	1	-	1	4	3
alsions	174	12	291	265	263	292	1814	1368	251	128	334	130	47	26	146	574	547
se of Brain, &c.	21	1	19	22	22	23	165	91	15	17	24	20	21	7	10	19	9
arditis	5	1	5	3	5	6	30	21	2	5	3	6	1	-	2	6	4
rism	-	-	-	2	-	3	7	7	1	-	-	3	1	-	-	1	1
se of Heart, &c.	93	4	105	128	127	155	741	461	122	73	168	126	63	25	62	107	83
gitis	1	-	10	9	5	17	52	35	3	3	11	6	5	-	2	12	5
chitis	84	10	122	144	93	270	1924	825	96	71	200	164	94	10	84	229	92
sy	7	2	4	5	1	11	40	28	1	4	6	10	2	-	5	6	4
monia	142	11	119	220	112	229	1448	878	83	74	303	132	68	12	102	250	111
nia	23	1	21	26	20	71	336	171	23	13	31	31	19	2	15	69	69
se of Lungs, &c.	26	2	30	28	30	21	79	87	15	17	18	23	6	1	4	20	18
ing	13	1	36	28	30	46	368	207	21	8	73	29	19	-	12	37	11
y	2	-	2	2	2	2	15	12	-	1	2	3	2	-	2	8	2
itis	5	-	7	3	5	10	60	46	5	5	17	9	5	5	5	16	6
itis	24	3	27	21	22	32	256	160	12	19	51	60	15	12	23	44	15
nitis	10	-	15	14	17	15	118	79	6	8	18	13	10	1	4	19	9
es	7	1	12	2	4	10	53	37	3	2	9	4	4	-	1	9	9
ation of Intestines	10	3	16	5	7	7	71	45	13	6	7	8	7	2	5	17	7
ia	3	1	5	10	8	10	59	27	4	4	7	6	5	1	1	8	7
	8	1	12	10	7	9	63	36	14	15	8	8	5	2	5	17	14
susception	1	-	3	-	3	3	19	6	-	-	6	2	2	1	1	3	1
ure of the Intestinal nal	3	1	-	-	3	2	9	7	4	1	3	-	2	-	-	2	1
se of Stomach, &c.	29	2	30	18	27	30	126	95	12	25	29	18	11	2	9	33	20
se of Pancreas	-	-	-	-	-	-	-	-	-	1	-	-	-	-	-	1	-
litis	11	-	17	7	8	37	122	83	6	7	20	24	8	-	4	14	9
lice	9	-	17	10	12	22	78	41	18	10	18	11	3	2	6	16	11
se of Liver	13	1	36	24	28	61	161	137	18	22	42	38	19	5	15	31	34
se of Spleen	1	1	-	-	-	-	1	3	1	-	-	-	-	-	-	-	-
ritis	2	-	2	1	-	1	16	8	2	1	2	3	-	-	1	5	1
ria (or Bright's Disease)	4	-	5	4	-	9	50	16	6	1	10	13	2	-	3	9	1
ria	-	-	-	1	-	2	3	2	-	1	1	-	-	-	-	2	-
tes	-	-	4	6	2	3	25	12	1	2	3	3	3	-	1	2	2
	-	-	-	-	-	-	-	1	-	-	2	1	1	-	-	1	2
is	-	-	3	-	1	2	13	6	1	2	1	1	1	1	-	-	-
ure of the Urethra	-	-	-	-	-	-	-	-	-	-	-	-	-	-	-	-	-
se of Kidneys, &c.	10	-	11	4	3	4	35	37	7	7	8	6	6	-	4	6	6
nenia	-	-	2	1	1	1	11	8	-	-	5	-	-	1	-	1	-
an Dropsy	2	-	4	1	3	6	14	15	4	3	2	6	3	1	1	7	1
birth (see Metria)	21	-	32	28	39	51	253	143	26	19	58	28	19	3	27	98	58
se of Uterus, &c.	14	1	13	16	17	20	64	47	16	14	14	11	10	1	3	20	10
itis	-	-	-	-	-	1	5	1	1	-	2	-	-	1	1	3	1
matism	6	2	4	8	8	15	63	49	3	7	6	5	4	2	4	14	5
se of Joints, &c.	7	1	10	14	9	10	90	70	9	11	7	16	6	2	4	9	8
mele	1	-	1	1	1	1	3	3	-	-	-	-	1	-	-	1	1
mon	1	-	2	-	1	-	11	4	1	-	1	-	-	-	-	-	1
se of Skin, &c.	-	-	4	-	3	3	16	11	2	3	4	3	2	-	1	7	-
osis	4	-	2	4	1	2	8	7	1	1	1	2	3	-	1	-	-
Bifida	1	-	2	5	6	13	20	14	2	3	3	5	1	1	1	1	2
Malformations	2	-	2	2	3	3	15	7	-	1	1	2	1	-	-	-	-
Classes, page 137.																	
iperance	-	-	-	-	-	-	22	4	-	1	-	1	-	-	-	1	-
tion of Food	-	-	-	1	1	-	3	-	-	-	-	1	-	-	1	-	-
of Breast-milk	4	1	9	4	1	6	10	7	4	-	3	1	-	-	2	9	-
et	-	-	-	1	-	-	1	-	2	-	-	-	-	-	-	1	-
	-	-	-	-	-	-	2	-	1	1	-	1	-	-	2	1	-
n	4	-	13	7	3	3	17	11	4	1	8	6	2	1	2	2	1
s and Scalds	14	2	41	27	17	43	226	98	17	15	33	26	11	2	19	48	28
ing and Suffocation	4	-	10	6	11	1	68	21	6	4	10	7	2	-	1	9	2
ning	8	2	15	5	6	24	67	29	10	1	7	5	7	2	5	12	6
ures and Contusions	6	-	9	11	14	14	118	57	8	10	28	19	11	2	10	25	9
ds	-	1	4	-	1	3	13	5	1	1	3	-	1	1	1	1	2
Violence	1	-	3	1	2	5	23	8	2	1	-	3	-	-	-	5	3
is not specified	8	1	47	25	29	7	287	190	9	12	39	55	79	2	17	501	108

ENGLAND AND WALES.—SUPPLEMENTARY TABLE of the

[The principles upon which the Causes of Death are tabled have been explained in previous Annual Reports. It will be sufficient to state now that all the Diseases, either having a distinct character, or fatal to any considerable number of persons, are classified under 107 heads; some of which, however, include groups of very distinct diseases,—such as are fatal to only a *few persons*, or *diseases* which are often confounded with other diseases. The rule has been to refer the distinct diseases to heads under which the cases were so numerous, that the additional numbers would not interfere with the calculated proportions. Thus *mumps* was the cause of 94 deaths (Males and Females) in the year 1856, and scarlatina of 14,066. The mortality of

No. in the Table of Diseases under which the Cases are entered.	CAUSES OF DEATH.	ALL AGES.	AGES OF MALES.																
			Total under 1 Year.	1	2	3	4	Total under 5 Years.	5–	10–	15–	25–	35–	45–	55–	65–	75–	85–	95 and upwards
	TOTAL	7537	1017	221	127	103	87	1555	306	227	598	503	611	700	1016	1180	686	89	4
1	Chicken-pox	24	14	5	1	4	–	24	–	–	–	–	–	–	–	–	–	–	–
	Miliaria (Sweating Sickness)	1	–	–	–	–	–	–	–	–	–	–	–	–	1	–	–	–	–
3	Cynanche Maligna	157	6	12	16	15	18	67	48	19	7	3	7	2	3	1	–	–	–
	Diphtheria	106	12	14	17	10	10	63	30	8	2	–	3	–	–	–	–	–	–
	Mumps	61	17	16	7	5	2	47	7	1	–	1	2	2	1	–	–	–	–
11	Scurvy	34	2	2	–	–	–	4	1	1	7	6	6	–	6	2	1	–	–
13	Yellow Fever	1	–	–	–	–	–	–	–	–	–	–	1	–	–	–	–	–	–
17	Rheumatic Fever, with Pericarditis, or Disease of Heart	209	–	–	–	2	1	3	33	27	72	29	15	16	9	4	1	–	–
18	Phlebitis (*see* Purulent Deposit)	40	2	1	–	1	–	4	3	5	2	3	7	2	9	3	2	–	–
	Necusia (Usually from Dissection Wounds)	2	–	–	–	–	–	–	–	–	1	–	–	1	–	–	–	–	–
	Malignant Pustule	1	–	–	–	–	–	–	–	1	–	–	–	–	–	–	–	–	–
	Blister	2	1	–	1	–	–	2	–	–	–	–	–	–	–	–	–	–	–
	Glanders	7	–	–	–	–	–	–	–	–	1	–	1	3	2	–	–	–	–
	Erythema	6	5	1	–	–	–	6	–	–	–	–	–	–	–	–	–	–	–
	Porrigo	5	2	3	–	–	–	5	–	–	–	–	–	–	–	–	–	–	–
	Scabies	1	1	–	–	–	–	1	–	–	–	–	–	–	–	–	–	–	–
	Erysipelas after Vaccination	3	3	–	–	–	–	3	–	–	–	–	–	–	–	–	–	–	–
19	Ulcer of Groin	4	1	1	–	–	–	2	–	–	–	–	–	1	–	1	–	–	–
22	Epistaxis	31	3	1	–	1	1	6	1	4	6	3	4	2	2	3	–	–	–
	Hæmatemesis	125	5	–	–	2	–	7	1	1	10	7	17	22	25	28	10	3	–
	Melæna	60	18	1	1	–	–	20	–	–	4	2	5	5	11	10	3	–	–
	Piles	11	–	–	–	–	–	–	–	–	–	1	–	1	5	3	1	–	–
	Navel Hæmorrhage	32	32	–	–	–	–	32	–	–	–	–	–	–	–	–	–	–	–
	Hæmaturia	57	–	–	–	–	–	–	–	–	–	1	2	6	10	19	17	2	–
	Leech Bites	1	1	–	–	–	–	1	–	–	–	–	–	–	–	–	–	–	–
23	Anæmia	136	74	12	6	2	–	94	2	3	4	2	5	9	5	7	5	–	–
	Hydropericardium	81	4	–	1	–	–	5	4	3	6	6	5	12	14	16	10	–	–
24	Purulent Deposit (*see* Phlebitis)	23	–	1	–	–	–	1	1	1	6	4	2	5	1	1	–	1	–
27	Dry Gangrene	170	–	–	–	–	–	–	–	–	–	–	–	2	16	62	73	15	2
	Bedsore	32	–	–	–	–	–	–	–	–	–	–	–	1	4	13	11	3	–
28	Melanosis	16	–	–	–	–	–	–	1	–	1	1	1	4	6	1	1	–	–
	Sweep's Cancer	4	–	–	–	–	–	–	–	–	–	2	1	–	–	1	–	–	–
	Tumor	123	–	–	–	–	1	1	1	2	11	9	12	21	31	25	8	2	–
	Polypus	4	–	–	–	–	–	–	–	1	–	1	–	–	–	–	2	–	–
	Fungus Hæmatodes	45	–	–	–	1	–	1	4	4	4	1	5	4	9	10	2	1	–
30	White Swelling	10	–	–	–	–	–	–	2	4	1	1	1	1	–	–	–	–	–
	Psoas abscess	319	2	–	–	2	1	5	31	15	104	73	37	21	18	12	3	–	–
	Rickets	19	3	5	2	1	1	12	4	2	1	–	–	–	–	–	–	–	–
	Bronchocele	6	–	–	–	–	–	–	1	–	2	–	–	1	1	1	–	–	–
	Cretinism	2	–	–	–	–	–	–	1	1	–	–	–	–	–	–	–	–	–
	Tubercular Peritonitis	50	7	4	2	–	–	13	5	7	8	9	4	2	1	1	–	–	–
	Amputation	1	–	–	–	–	–	–	–	–	–	–	–	–	1	–	–	–	–
32	Hæmoptysis	331	1	1	1	1	1	5	4	6	71	100	75	46	32	12	–	–	–
	Pneumothorax	11	–	–	–	–	–	–	–	–	6	1	1	–	–	2	–	1	–
34	Myelitis	38	2	1	–	2	–	5	3	2	7	5	5	5	5	1	–	–	–
36	Shaking Palsy	11	–	–	–	–	–	–	–	–	–	1	–	1	1	7	1	–	–
40	Idiopathic Tetanus	2	–	–	–	–	–	–	–	–	–	1	–	1	–	–	–	–	–
	Cramp	7	–	–	–	–	–	–	–	–	1	1	–	1	4	–	–	–	–
43	Neuralgia	26	–	–	–	–	–	–	–	–	–	3	4	6	3	10	–	–	–
	Spinal Marrow Disease	64	1	–	1	4	2	8	1	5	3	5	10	12	11	8	1	–	–
	Necrencephalus (Softening of Brain)	475	2	–	–	–	–	2	13	6	9	39	54	77	117	117	39	2	–
	Ophthalmia	13	9	–	1	–	–	10	–	2	–	–	–	–	1	–	–	–	–
	Otitis	39	7	1	–	1	1	10	6	4	9	2	2	1	2	2	1	–	–
	Grief	1	–	–	–	–	–	–	–	–	–	–	–	–	–	1	–	–	–
	Melancholy	7	–	–	–	–	–	–	–	–	1	–	–	1	5	–	–	–	–
44	Carditis	54	1	1	1	1	1	5	2	3	9	10	2	12	7	3	1	–	–
	Endocarditis	41	–	–	–	–	1	1	2	2	9	4	6	4	6	6	1	–	–
46	Angina Pectoris	156	–	–	–	–	–	–	1	–	1	6	12	29	34	46	25	2	–
	Syncope	78	–	–	–	–	–	–	–	1	4	3	5	13	17	13	14	3	–
	Hypertrophy	335	–	–	5	1	3	7	3	16	26	28	46	40	90	58	30	1	–
47	Laryngismus Stridulus	147	79	43	10	4	5	141	6	–	–	–	–	–	–	–	–	–	–

(continued at page 146.)

s of DEATH at different Periods of Life, in the Year 1856.

na, deduced by dividing the deaths from that disease, *plus* 94, by the total population of d, will be found to differ little from the mortality from scarlatina alone. Where it is , partial correction however can now be made by means of the following Supplementary containing many of the deaths from distinct diseases, such as mumps, glanders, epistaxis, lry gangrene, polypus, rickets, bronchocele, &c. &c., and deaths from other forms of , such as softening of the brain (necrencephalus), which are returned in many cases other heads, as paralysis, &c.

e Tables are an extension of the Tables of Causes of Death in England, pp. 120–123.]

AUSES OF DEATH.	ALL AGES.	AGES OF FEMALES.															
		Total under 1 Year.	1	2	3	4	Total under 5 Years.	5–	10–	15–	25–	35–	45–	55–	65–	75–	85–	95 and upwards.
TOTAL	7160	803	182	155	101	95	1336	291	259	816	936	913	642	696	777	413	75	6
en-pox	31	17	6	6	-	1	30	-	-	1	-	-	-	-	-	-	-	-
ria (Sweating Sickness)	6	1	-	-	-	-	1	-	-	1	4	-	-	-	-	-	-	-
ache Maligne	217	16	20	22	20	21	99	64	33	18	4	1	4	-	-	-	-	-
iberia	123	16	16	26	9	8	75	33	5	6	1	-	-	1	2	-	-	-
ps	33	6	8	8	-	-	22	5	-	2	1	-	1	2	-	-	-	-
y	5	-	-	1	-	-	1	-	-	-	-	-	-	1	3	-	-	-
matic Fever, with Peritis or Disease of Heart	194	-	-	-	-	1	1	23	44	70	22	21	6	5	-	2	-	-
itis. (*See* Purulent Deposit)	41	4	-	-	-	-	4	1	1	6	10	8	4	4	1	2	-	-
r	2	-	-	2	-	-	2	-	-	-	-	-	-	-	-	-	-	-
lers	1	-	-	-	-	-	-	-	-	1	-	-	-	-	-	-	-	-
ema	14	11	1	-	-	-	12	-	-	-	-	1	-	-	1	-	-	-
go	7	5	-	1	1	-	7	-	-	-	-	-	-	-	-	-	-	-
ss	1	-	-	1	-	-	1	-	-	-	-	-	-	-	-	-	-	-
pelas after vaccination	2	2	-	-	-	-	2	-	-	-	-	-	-	-	-	-	-	-
of Groin	3	1	2	-	-	-	3	-	-	-	-	-	-	-	-	-	-	-
axis	34	5	1	1	1	-	8	2	1	3	4	2	2	4	7	1	-	-
atemesis	109	4	1	2	1	-	8	2	1	11	8	12	16	17	19	10	4	-
na	52	13	1	-	1	1	16	1	1	3	3	6	4	6	9	2	1	-
-	8	-	-	-	-	-	-	-	-	-	-	5	1	-	2	-	-	-
rrhagia	54	-	-	-	-	-	-	-	-	5	6	20	18	4	1	-	-	-
hæmorrhage	26	26	-	-	-	-	26	-	-	-	-	-	-	-	-	-	-	-
aturia	20	-	-	-	-	-	-	-	-	-	3	2	4	1	7	2	-	
nia	183	80	6	4	-	2	92	1	2	17	16	17	17	8	6	7	-	-
pericardium	83	2	-	1	-	-	3	6	-	3	6	8	11	19	20	6	1	-
ent Deposit (*See* Phlebitis)	17	-	-	-	-	1	1	-	2	2	5	2	2	2	1	-	-	-
Gangrene	143	-	-	-	-	-	-	-	-	-	-	-	1	6	39	72	22	3
ore	75	-	-	-	-	-	-	-	-	2	3	2	5	7	18	22	12	2
nosis	12	-	-	-	-	-	-	-	2	-	1	2	-	2	1	4	-	-
ur	139	2	-	-	-	-	2	4	2	7	9	16	35	38	38	7	1	-
us	6	-	-	-	-	-	-	-	-	-	-	1	4	-	1	-	-	-
us hæmatodes	59	-	-	1	1	1	3	1	1	3	2	6	8	14	10	9	2	-
tion	3	-	-	-	-	-	-	-	-	-	1	-	1	-	1	-	-	-
itis	1	-	-	-	-	-	-	-	-	-	1	-	-	-	-	-	-	-
r Swelling	3	-	-	-	-	-	-	-	-	2	-	-	-	-	1	-	-	-
abscess	233	1	2	-	1	2	6	11	35	48	55	32	20	14	9	3	-	-
ts	25	2	6	6	5	1	20	4	1	-	-	-	-	-	-	-	-	-
rhocele	15	-	-	-	-	-	-	1	-	2	4	2	3	2	1	-	-	-
ism	1	-	-	-	-	-	-	-	-	-	1	-	-	-	-	-	-	-
rcular Peritonitis	55	-	1	1	-	1	3	4	7	21	7	5	2	3	1	-	-	-
optysis	216	1	-	-	-	1	2	4	5	64	53	36	31	12	8	-	1	-
mothorax	11	1	-	-	-	-	1	-	-	1	2	2	-	3	1	1	-	-
itis	35	3	-	-	1	-	4	2	5	7	7	1	4	4	1	-	-	-
ng Palsy	7	-	-	-	-	-	-	-	-	-	-	1	-	3	3	-	-	-
ria	32	-	-	-	-	-	-	1	1	13	7	2	5	1	1	-	1	-
p	1	-	-	-	-	-	-	1	-	-	-	-	-	-	-	-	-	-
algia	34	-	-	-	-	-	-	-	-	1	3	7	2	8	10	3	-	-
l Marrow Disease	70	1	3	2	1	1	8	8	5	11	10	5	7	11	3	2	-	-
encephalus (Softening of ain)	289	1	1	-	1	4	7	10	4	10	16	28	56	51	76	27	4	-
palmia	18	15	1	1	-	1	18	-	-	-	-	-	-	-	-	-	-	-
	25	5	1	2	1	1	10	4	2	5	1	1	1	1	-	-	-	-
it	9	-	-	-	-	-	-	-	2	-	1	1	2	2	1	-	-	-
	2	-	-	-	-	-	-	-	-	-	-	1	1	-	-	-	-	-
ncholy	12	-	-	-	-	-	-	-	-	-	1	-	2	6	2	1	-	-
itis	50	-	-	-	-	-	-	2	8	4	6	3	9	3	10	5	-	-
carditis	43	-	-	-	-	2	2	4	3	8	8	1	3	2	4	-	1	-
na Pectoris	122	-	-	-	-	-	-	2	-	4	10	8	18	20	35	16	-	-
ope	104	-	-	-	1	-	1	-	-	10	22	16	11	10	10	14	1	-
rtrophy	368	3	1	3	1	2	10	13	20	30	26	41	56	74	78	18	2	-
ngismus Stridulus	78	46	18	5	4	3	76	1	1	-	-	-	-	-	-	-	-	-
na Glottidis	1	-	-	-	-	-	-	-	-	-	-	-	-	1	-	-	-	-

ntinued at page 147.)

L

ENGLAND AND WALES.—Supplementary Table of the Ca

No. in the Table of Diseases under which the Cases are entered.	CAUSES OF DEATH.	All Ages.	AGES OF MALES.														
			Total under 1 Year.	1	2	3	4	Total under 5 Years.	5–	10–	15–	25–	35–	45–	55–	65–	75
49	Empyema	63	1	–	2	1	–	4	–	3	12	8	16	5	9	5	
	Diaphragmitis	1	–	–	–	–	–	–	–	–	–	–	–	1	–	–	
50	Congestion of Lungs	504	155	46	13	8	5	227	9	4	21	26	36	38	48	64	3
	Pulmonary Apoplexy	90	3	2	–	–	–	5	1	–	7	14	12	8	22	16	
51	Emphysema	91	–	–	–	–	–	–	–	1	–	8	12	17	25	21	
52	Coup-de-Soleil	30	1	–	–	–	–	1	–	3	6	2	5	8	1	3	
	Grinders' Asthma	9	–	–	–	–	–	–	–	–	–	2	1	4	2	–	
54	Glossitis	1	–	–		–	–	–	–	–	–	–	–	–	1	–	
55	Stomatitis	23	16	2	2	–	1	21	–	1	–	–	1	–	–	–	
	Pharyngitis	18	3	–	–	–	1	4	4	1	2	–	3	1	–	–	3
	Œsophagitis	3	–	–	–	–	–	–	–	–	2	–	1	–	–	–	
59	Perforation of Intestine	60	–	–	–	–	2	2	2	2	7	5	9	9	15	8	1
60	Congenital Hernia	11	10	–	–	–	–	10	–	–	–	–	–	–	–	–	
	Femoral Hernia	24	–	–	–	–	–	–	–	–	2	1	1	3	6	9	1
	Inguinal Hernia	54	1	–	–	–	–	1	–	–	1	7	5	7	11	14	8
	Scrotal Hernia	14	2	–	–	–	–	2	–	–	–	–	–	1	–	3	7
	Umbilical Hernia	17	3	–	–	1	1	5	–	–	–	–	–	2	6	3	1
	Hernia, kind not specified	30	–	–	–	1	–	1	–	–	4	5	2	5	6	4	3
61	Obstruction of Bowels	411	67	8	5	6	2	88	14	9	16	21	34	29	70	69	51
64	Dyspepsia	93	3	1	–	–	–	4	–	–	2	3	6	9	28	28	15
	Pyrosis	6	–	–	–	–	–	–	–	–	–	–	–	4	1	1	–
	Worms	112	3	18	26	16	16	79	23	7	2	–	1	–	–	–	–
	Tape Worm	2	–	–	–	–	–	–	–	–	–	–	1	1	–	–	–
67	Gallstone	20	1	–	1	–	–	2	–	1	–	2	1	–	6	7	1
68	Cirrhosis	198	–	–	–	–	–	–	–	2	6	17	43	51	57	32	10
	Hydatids in Liver	5	–	–	–	–	–	–	1	–	–	1	1	1	1	–	–
74	Gravel	45	–	–	–	–	–	–	–	–	1	1	1	4	8	17	12
	Stone (Operation registered)	39	–	–	1	4	3	8	3	3	1	2	1	4	9	4	4
75	Catarrh of Bladder	71	–	–	–	–	–	–	–	–	–	3	3	6	12	20	22
77	Prostatic Disease	313	–	–	–	–	–	–	–	–	–	4	1	7	34	129	123
	Bladder Disease	458	2	–	–	–	–	2	3	4	9	18	11	33	94	171	109
81	Orchitis	8	–	–	–	–	–	–	–	1	–	–	1	3	–	1	1
	Hydrocele	3	–	–	–	–	–	–	–	1	–	–	–	–	1	–	1
82	Ostitis	1	–	–	–	–	–	–	–	–	–	1	–	–	–	–	–
	Periostitis	7	1	–	–	–	–	1	1	–	5	–	–	–	–	–	–
83	Rheumatism, with Pericarditis, or diseased Heart	139	–	–	–	–	–	–	8	10	26	20	18	17	22	12	6
84	Exostosis	1	–	–	–	–	–	–	–	–	–	–	–	1	–	–	–
	Fragilitas Ossium	1	–	–	–	–	–	–	1	–	–	–	–	–	–	–	–
	Mollities Ossium	5	–	1	–	–	–	1	2	–	1	–	–	–	–	1	–
	Caries	99	1	1	–	3	4	9	8	8	25	11	12	11	7	6	2
	Necrosis	43	–	–	–	–	1	1	1	5	12	3	4	3	6	7	1
	Amputation	9	–	–	–	–	–	–	–	1	6	–	–	2	–	–	
85	Boil	5	–	–	–	–	–	–	–	–	1	–	–	–	1	1	2
86	Whitlow	2	–	–	–	–	1	1	–	–	–	–	–	–	–	1	
87	Urticaria	1	1	–	–	–	–	1	–	–	–	–	–	–	–	–	–
	Eczema	25	18	1	–	–	–	19	–	–	–	1	–	–	2	1	1
	Ecthyma	2	1	–	1	–	–	2	–	–	–	–	–	–	–	–	–
	Herpes	1	1	–	–	–	–	1	–	–	–	–	–	–	–	–	–
	Pemphigus	7	6	–	–	–	–	6	–	–	–	–	–	–	–	1	
	Impetigo	4	3	1	–	–	–	4	–	–	–	–	–	–	–	–	–
	Psoriasis	14	9	–	2	–	–	11	1	1	–	–	–	–	1	–	
	Lupus	18	–	–	–	–	–	–	–	–	–	3	–	5	3	3	4
	Leprosy	5	1	2	–	–	–	3	–	–	1	–	–	–	1	–	–
	Elephantiasis	5	–	–	–	–	–	–	–	–	–	–	2	1	–	2	–
	Rupia	2	1	1	–	–	–	2	–	–	–	–	–	–	–	–	–
90	Anus imperforatus	62	62	–	–	–	–	62	–	–	–	–	–	–	–	–	–
	Cleft Palate	32	32	–	–	–	–	32	–	–	–	–	–	–	–	–	–
91	Asphyxia of Infancy	113	113	–	–	–	–	113	–	–	–	–	–	–	–	–	–
97	Inanition of Infancy	144	142	2	–	–	–	144	–	–	–	–	–	–	–	–	–
99	Frostbite	9	1	–	–	–	–	1	–	1	1	–	1	1	1	3	–
107	Cachexia	75	36	9	3	3	1	52	2	1	3	2	2	3	4	3	–

th at different Periods of Life, in the Year 1856—*continued.*

AUSES OF DEATH.	All Ages.	AGES OF FEMALES.																
		Total under 1 Year.	1	2	3	4	Total under 5 Years.	5–	10–	15–	25–	35–	45–	55–	65–	75–	85–	95 and upwards.
ema	41	3	–	2	1	–	6	1	6	8	2	6	2	1	2	7	–	–
stion of Lungs	449	139	39	14	13	3	208	5	12	16	31	37	21	32	46	37	4	–
mary Apoplexy	42	2	–	–	–	–	2	1	–	6	6	7	6	4	7	3	–	–
gsema	87	–	–	–	–	–	–	–	2	4	7	17	15	17	17	8	–	–
de-Soleil	6	–	–	1	–	–	1	–	1	1	–	1	–	1	1	–	–	–
tis	2	–	–	–	–	–	–	–	–	–	1	–	–	–	1	–	–	–
titis	24	16	4	2	1	–	23	1	–	–	–	–	–	–	–	–	–	–
ngitis	8	2	–	–	–	1	3	2	–	–	–	2	–	–	–	1	–	–
ningitis	2	–	–	–	–	–	–	–	–	–	1	1	–	–	–	–	–	–
ation of Intestine	80	–	–	–	–	1	1	1	1	29	16	9	10	5	7	1	–	–
al Hernia	80	–	–	–	–	–	–	–	–	3	3	9	19	26	19	9	1	–
ial Hernia	17	2	–	–	–	–	2	–	–	1	–	–	3	5	4	2	–	–
ural Hernia	35	3	–	–	–	–	3	1	–	–	–	–	7	11	11	1	1	–
a, kind not specified	38	–	–	–	–	–	–	–	–	–	2	3	9	13	7	4	–	–
ction of Bowels	454	41	4	6	7	7	65	12	3	20	26	36	45	74	89	55	9	–
psia	104	6	1	–	1	–	8	–	–	2	4	10	17	16	30	17	–	–
s	2	–	–	–	–	–	–	–	–	–	–	1	–	–	1	–	–	–
s	139	3	26	26	21	20	96	33	8	1	–	–	1	–	–	–	–	–
Worm	1	–	–	–	1	–	1	–	–	–	–	–	–	–	–	–	–	–
one	36	–	–	–	–	–	–	–	–	–	3	4	7	11	3	6	2	–
sis	128	–	–	–	–	1	1	–	3	2	13	23	33	32	16	5	–	–
ids in Liver	5	–	–	–	–	–	–	–	–	2	1	1	1	–	–	–	–	–
l	5	–	–	–	–	–	–	–	–	–	1	–	–	2	1	1	–	–
(Operation registered)	1	–	–	–	–	–	–	–	–	–	–	–	–	1	–	–	–	–
h of Bladder	21	–	–	–	–	–	–	–	–	3	1	2	–	9	5	1	–	–
er Disease	84	1	–	–	–	–	1	1	–	5	6	12	14	17	20	5	3	–
sis	22	–	–	–	–	–	–	–	1	18	1	2	–	–	–	–	–	–
rriage	40	–	–	–	–	–	–	–	–	8	17	15	–	–	–	–	–	–
ion	52	–	–	–	–	–	–	–	–	6	13	30	3	–	–	–	–	–
eral Mania	70	–	–	–	–	–	–	–	–	15	40	15	–	–	–	–	–	–
masia Dolens	82	–	–	–	–	–	–	–	–	22	36	24	–	–	–	–	–	–
ian Operation	3	–	–	–	–	–	–	–	–	–	2	1	–	–	–	–	–	–
-uterine Fœtation	8	–	–	–	–	–	–	–	–	–	4	4	–	–	–	–	–	–
tion of Placenta	31	–	–	–	–	–	–	–	–	5	10	13	3	–	–	–	–	–
l Abscess	1	–	–	–	–	–	–	–	–	–	–	1	–	–	–	–	–	–
ing	315	–	–	–	–	–	–	–	–	34	121	150	10	–	–	–	–	–
med Pelvis	10	–	–	–	–	–	–	–	–	3	4	3	–	–	–	–	–	–
eral Convulsions	221	–	–	–	–	–	–	–	–	107	74	38	2	–	–	–	–	–
ata Prævia	82	–	–	–	–	–	–	–	–	3	40	38	1	–	–	–	–	–
ire of Uterus	39	–	–	–	–	–	–	–	–	1	23	15	–	–	–	–	–	–
ritis (Inflammation of nb)	84	–	–	–	–	–	–	–	–	21	31	25	5	2	–	–	–	–
	1	–	–	–	1	–	1	–	–	–	–	–	–	–	–	–	–	–
titis	8	–	–	–	–	–	–	–	3	1	2	–	1	–	1	–	–	–
natism, with Pericarditis,																		
iseased Heart	139	–	–	–	–	–	–	6	13	34	16	15	15	17	17	6	–	–
osis	2	–	–	–	–	–	–	–	–	1	1	–	–	–	–	–	–	–
ies Ossium	9	1	–	–	–	–	1	–	1	2	2	1	–	–	1	1	–	–
	62	–	1	–	–	3	4	9	5	18	8	5	7	3	3	–	–	–
sis	25	–	–	2	1	–	3	1	1	3	8	3	1	1	3	1	–	–
ntation	5	–	–	–	–	–	–	–	–	1	2	–	1	1	–	–	–	–
	1	–	–	–	–	–	–	–	–	–	–	–	–	–	1	–	–	–
ow	1	–	–	–	–	–	–	–	–	–	–	–	–	–	1	–	–	–
ria	2	1	–	–	–	–	1	–	–	–	1	–	–	–	–	–	–	–
ia	17	9	4	–	1	1	15	–	–	–	–	–	–	–	1	–	1	–
ma	2	–	–	–	–	–	–	–	–	–	–	1	–	–	1	–	–	–
s	5	3	–	1	–	–	4	–	–	–	–	–	–	–	–	1	–	–
higus	9	3	2	–	1	–	6	–	–	–	–	–	–	–	2	1	–	–
igo	2	1	–	–	1	–	2	–	–	–	–	–	–	–	–	–	–	–
sis	6	3	1	–	–	–	4	–	–	1	–	1	–	–	–	–	–	–
	19	–	–	–	–	1	1	–	2	3	1	–	2	1	4	4	1	–
sy	7	3	–	1	–	–	4	–	–	1	–	1	2	1	–	–	–	–
antiasis	9	–	–	–	–	–	–	–	–	2	–	2	2	1	2	–	–	–
	1	1	–	–	–	–	1	–	–	–	–	–	–	–	–	–	–	–
Imperforatus	22	21	–	–	–	–	21	1	–	–	–	–	–	–	–	–	–	–
Palate	22	22	–	–	–	–	22	–	–	–	–	–	–	–	–	–	–	–
xia of Infancy	78	78	–	–	–	–	78	–	–	–	–	–	–	–	–	–	–	–
ion of Infancy	119	119	–	–	–	–	119	–	–	–	–	–	–	–	–	–	–	–
bite	3	–	1	–	–	–	1	–	–	–	–	–	–	1	1	–	–	–
xia	65	36	3	4	1	2	46	1	3	1	4	4	2	3	1	–	–	–

POPULATION 1851, AVERAGE ANNUAL RATE OF MORTALITY from ALL CAUSES in the Ten Years and DEATHS from SEVERAL CAUSES in the Year 1856, in the DIVISIONS, COUNTIES, and DIS ENGLAND.

No.	DIVISIONS AND REGISTRATION COUNTIES.	POPULATION, 1851.	Average Annual Rate of Mortality from All Causes in 1,000 Persons living, 1841-50.	DEATHS FROM SEVERAL CAUSES IN 1856. (See Fo												
				Small-pox.	Measles.	Scarlatina.	Whooping-cough.	Diarrhœa.	Dysentery.	Cholera.	Influenza.	Typhus.	Metria or Puerperal Fever.	Childbirth.	Erysipelas.	Phthisis or Consumption.
	ENGLAND:	17,927,609	22	2277	7124	14,100	9223	15,815	1335	762	1020	15,366	1067	1821	2133	48,369
No.	DIVISIONS.															
I.	LONDON	2,362,236	25	531	1479	1819	2092	2244	170	152	58	2821	163	229	402	7394
II.	SOUTH EASTERN	1,628,280	20	155	402	1163	829	1080	167	76	120	1333	97	133	234	4387
III.	SOUTH MIDLAND	1,234,332	21	270	300	614	384	784	48	48	85	1089	78	104	134	2986
IV.	EASTERN	1,113,982	29	72	141	820	605	696	50	29	43	1030	62	74	137	3042
V.	SOUTH WESTERN	1,803,291	20	93	302	1389	402	641	98	35	115	1285	61	177	160	4080
VI.	WEST MIDLAND	2,130,373	22	285	864	1049	844	1921	146	73	184	1732	102	201	236	5212
VII.	NORTH MIDLAND	1,215,501	21	13	421	314	552	688	68	37	120	848	58	120	116	3068
VIII.	NORTH WESTERN	2,488,438	27	383	1793	2020	1613	3522	313	155	94	2109	198	304	287	6462
IX.	YORK	1,780,047	23	104	710	1256	1149	1439	167	97	117	1436	94	188	246	4927
X.	NORTHERN	969,126	22	326	212	1768	556	513	72	38	77	785	66	106	94	2439
XI.	WELSH	1,186,697	20	45	440	1088	490	337	41	22	66	1110	67	183	67	3430
	I.—LONDON.															
	MIDDLESEX (*part of*)	1,745,601	24	394	1048	1341	1501	1677	119	108	42	2123	146	139	287	5317
	SURREY (*part of*)	462,435	26	83	357	374	428	419	22	35	11	360	20	52	68	1488
	KENT (*part of*)	134,200	25	54	74	104	163	148	29	9	5	138	7	18	27	489
	II.—SOUTH EASTERN.															
1	SURREY (*extra-metrop.*)	202,321	18	42	44	103	91	165	26	8	20	188	11	22	30	521
2	KENT (*extra-metropolitan*)	485,021	21	80	168	393	295	352	49	29	38	421	27	42	80	1238
3	SUSSEX	339,604	18	6	111	133	89	197	21	10	30	232	20	29	19	942
4	HAMPSHIRE	402,016	20	24	49	378	92	275	64	31	27	373	28	23	61	1172
5	BERKSHIRE	190,224	20	3	30	136	32	91	7	3	5	119	11	17	24	516
	III.—SOUTH MIDLAND.															
6	MIDDLESEX (*extra-met.*)	150,000	19	37	44	78	53	142	3	6	11	154	8	10	19	355
7	HERTFORDSHIRE	173,902	20	14	56	80	53	81	8	5	12	157	12	13	21	388
8	BUCKINGHAMSHIRE	143,655	21	3	68	21	19	84	6	7	15	126	6	14	10	317
9	OXFORDSHIRE	170,247	21	14	6	20	70	75	11	2	15	100	7	15	19	424
10	NORTHAMPTONSH.	213,844	22	188	43	63	61	148	5	1	14	244	21	20	28	469
11	HUNTINGDONSHIRE	60,319	22	–	38	29	10	38	2	3	5	42	3	4	10	138
12	BEDFORDSHIRE	129,805	22	8	37	143	45	94	7	12	12	140	15	14	17	384
13	CAMBRIDGESHIRE	191,894	23	6	68	171	78	122	6	12	1	146	6	14	19	469
	IV.—EASTERN.															
14	ESSEX	344,130	20	24	55	346	151	183	23	10	13	271	21	20	32	483
15	SUFFOLK	336,126	20	3	67	100	228	179	8	6	14	297	19	18	34	369
16	NORFOLK	433,716	21	45	19	284	226	364	19	13	16	502	22	36	51	1190

NOTE.—The Total Deaths from ALL CAUSES in each Division, County, and District, of which the numbers here given are the principal, will be found at pp. 28-33. For Tables showing the number of deaths of Males and Females under each cause in the Counties of England, see pp. 1

1851, AVERAGE ANNUAL RATE OF MORTALITY from ALL CAUSES in the Ten Years 1841–50, THS from SEVERAL CAUSES in the Year 1856, in the DIVISIONS, COUNTIES, and DISTRICTS of —*continued.*

VISIONS AND ION COUNTIES.	POPULATION, 1851.	Average Annual Rate of Mortality from All Causes to 1,000 Persons living 1841–50.	DEATHS FROM SEVERAL CAUSES IN 1856.														
			Small-pox.	Measles.	Scarlatina.	Whooping-cough.	Diarrhœa.	Dysentery.	Cholera.	Influenza.	Typhus.	Metria or Puerperal Fever.	Childbirth.	Erysipelas.	Phthisis or Consumption.	Diseases of Respiratory Organs.	Violence.
OUTH WESTERN.																	
SHIRE - - -	240,966	21	38	29	74	37	95	9	5	14	195	12	23	21	549	601	102
ETSHIRE - -	177,095	20	8	23	70	51	36	11	–	10	116	5	13	25	339	371	107
NSHIRE - - -	564,775	20	25	58	620	126	219	23	14	36	410	21	52	53	1263	1269	340
WALL - - - -	358,173	19	17	94	407	108	105	22	10	18	243	8	41	21	945	761	234
RSETSHIRE -	462,282	20	5	98	218	80	186	28	6	37	321	20	48	40	904	1090	286
WEST MIDLAND.																	
CESTERSHIRE	419,514	22	29	73	136	100	312	17	19	37	258	19	38	55	1048	1196	317
EFORDSHIRE -	99,120	21	1	9	46	59	22	1	4	7	47	7	7	9	240	274	73
PSHIRE - - -	249,504	21	36	35	77	87	80	10	1	20	146	11	22	24	636	505	186
FORDSHIRE -	630,545	24	153	408	358	275	735	60	27	22	676	30	72	79	1644	2581	785
ESTERSHIRE -	258,733	21	29	137	71	78	173	16	4	12	187	10	25	30	540	757	186
WICKSHIRE -	479,157	23	37	202	371	245	599	42	18	36	418	25	37	59	1114	1695	407
NORTH MIDLAND.																	
ESTERSHIRE -	235,920	22	8	49	62	74	197	13	8	24	184	13	21	27	535	610	137
ANDSHIRE - -	24,272	19	–	3	2	15	8	3	–	5	12	1	–	3	65	58	13
OLNSHIRE - -	400,236	20	3	23	123	128	159	11	10	27	277	10	32	29	802	661	305
TINGHAMSHIRE	294,380	21	–	263	71	237	210	29	12	24	207	17	28	32	816	933	181
TYSHIRE - - -	260,293	21	2	83	56	98	114	12	7	40	168	15	39	25	790	563	206
NORTH WESTERN.																	
SHIRE - - -	421,137	23	9	82	209	182	396	45	28	11	312	40	51	58	1326	1279	350
CASHIRE - - -	2,067,301	28	374	1711	2651	1431	3126	268	127	83	1797	156	253	229	7116	8344	1944
IX.—YORK.																	
T RIDING - -	1,344,082	23	21	651	1059	900	1144	139	78	69	1164	73	143	202	3993	4410	912
' RIDING (*with York*)	251,560	24	76	22	97	80	214	22	13	23	173	17	26	28	581	484	185
TH RIDING - -	193,405	19	7	37	100	79	81	6	6	25	119	4	19	16	343	407	107
.—NORTHERN.																	
HAM - - - -	411,679	22	225	172	1045	245	276	43	22	39	403	41	58	43	1106	1272	407
THUMBERLAND	303,568	22	69	17	543	132	150	23	11	19	250	16	28	28	709	790	280
BERLAND - -	195,492	21	31	16	152	170	79	4	5	11	112	5	19	18	485	403	134
TMORLAND - -	58,387	19	1	7	28	9	8	2	–	8	20	4	3	5	139	81	34
XI.—WELSH.																	
MOUTHSHIRE -	177,130	23	18	66	133	69	92	16	2	6	177	12	27	17	451	535	235
TH WALES - -	607,456	20	23	284	462	225	207	18	16	15	661	35	98	32	1883	1304	722
TH WALES - -	402,111	20	4	90	443	205	58	7	4	45	272	20	58	18	1096	677	252

Population 1851, Average Annual Rate of Mortality from All Causes in the Ten Years 1
Deaths from several Causes in the Year 1856, in the DISTRICTS of England.

I.—LONDON.

No.	DISTRICTS.	POPULATION, 1851.	Average Annual Rate of Mortality from All Causes to 1000 Persons living.	DEATHS FROM SEVERAL CAUSES IN												
				Small-pox.	Measles.	Scarlatina.	Whooping cough.	Diarrhœa.	Dysentery.	Cholera.	Influenza.	Typhus.	Metria or Puerperal Fever.	Childbirth.	Erysipelas.	
	MIDDLESEX (*part of*).															
1	KENSINGTON	120,004	19	20	100	62	110	154	16	13	3	85	18	16	23	
2	CHELSEA	56,538	26	5	38	31	35	61	4	5	1	35	4	5	3	
3	ST. GEORGE HANOVER SQUARE	73,230	18	3	32	35	47	43	7	5	2	69	5	8	11	
4	WESTMINSTER	65,609	27	22	58	43	47	69	2	7	-	93	7	3	13	
5	ST. MARTIN-IN-THE-FIELDS	24,040	24	1	13	12	20	15	2	-	-	17	3	1	5	
6	ST. JAMES WESTMINSTER	36,406	22	5	13	20	26	20	1	3	1	16	1	2	6	
7	MARYLEBONE	157,696	24	16	108	110	129	163	11	7	2	131	12	13	22	
8	HAMPSTEAD	11,986	18	1	6	11	7	9	1	-	2	11	1	4	2	
9	PANCRAS	166,936	24	20	99	94	152	143	12	10	6	134	21	5	27	
10	ISLINGTON	95,929	19	114	72	89	91	104	9	6	3	289	5	6	19	
11	HACKNEY	58,429	20	13	38	45	31	61	7	5	6	57	5	5	13	
12	ST. GILES	54,214	27	6	53	34	53	50	1	1	3	52	3	6	8	
13	STRAND	44,460	*22	4	30	28	40	30	4	2	-	51	5	4	9	
14	HOLBORN	46,621	28	5	49	42	47	48	4	2	1	47	3	6	8	
15	CLERKENWELL	64,778	24	6	30	38	59	41	2	4	2	49	3	5	5	
16	ST. LUKE	54,055	25	33	27	53	45	63	2	2	2	46	4	2	5	
17	EAST LONDON	44,406	26	13	23	55	48	36	5	5	-	36	5	5	3	
18	WEST LONDON	28,790	*	9	25	47	24	31	1	-	-	71	1	5	21	
19	LONDON CITY	55,932	20	5	16	28	16	24	3	2	1	24	2	3	3	
20	SHOREDITCH	109,257	28	13	50	111	129	107	4	8	3	225	11	13	21	
21	BETHNAL GREEN	90,193	26	22	32	61	89	76	3	5	-	107	4	4	18	
22	WHITECHAPEL	79,759	29	31	12	45	64	87	6	3	-	182	6	5	15	
23	ST. GEORGE-IN-THE-EAST	48,376	29	2	9	80	46	49	-	5	-	57	2	2	7	
24	STEPNEY	110,775	25	12	34	90	110	136	7	7	4	173	6	15	16	
25	POPLAR	47,162	25	13	61	57	36	57	5	1	-	48	9	11	4	
	SURREY (*part of*).															
26	ST. SAVIOUR SOUTHWARK	35,731	33	5	26	25	32	37	-	1	1	49	1	1	5	
27	ST. OLAVE SOUTHWARK	19,375	24	2	9	17	10	11	2	1	-	41	-	4	17	
28	BERMONDSEY	48,128	28	12	52	65	60	59	2	3	4	28	3	8	10	
29	ST. GEORGE SOUTHWARK	51,824	30	13	55	54	49	67	-	4	-	43	1	4	8	
30	NEWINGTON	64,816	26	10	48	34	42	51	3	7	2	53	4	5	11	
31	LAMBETH	139,325	25	17	76	122	142	113	8	15	-	84	12	12	16	
32	WANDSWORTH	50,764	19	13	27	19	36	28	3	-	1	35	2	9	9	
33	CAMBERWELL	54,667	24	4	50	32	35	33	4	3	3	19	7	4	13	
34	ROTHERHITHE	17,805	28	7	14	26	22	20	-	1	-	8	-	5	-	
	KENT (*part of*).															
35	GREENWICH	99,965	27	40	54	81	117	111	20	7	3	107	3	13	24	
36	LEWISHAM	34,835	17	14	20	23	46	37	9	2	2	31	4	5	3	

II.—SOUTH EASTERN COUNTIES.

	1.—**SURREY** (*Extra-metrop.*)															
37	EPSOM	19,040	18	-	4	6	8	3	4	-	4	14	-	1	3	
38	CHERTSEY	16,148	18	-	3	8	4	8	1	-	-	14	-	1	4	
39	GUILDFORD	23,072	19	-	3	33	25	18	4	-	-	22	2	6	6	
40	FARNHAM	11,743	18	1	3	12	3	35	9	-	3	38	4	2	2	
41	FARNBOROUGH	7,839		-	1	-	-	21	3	-	3	13	-	1	6	
42	HAMBLEDON	13,532	16	-	-	1	9	11	-	-	2	10	-	1	-	
43	DORKING	11,333	17	-	-	8	3	6	2	1	-	6	-	1	-	
44	REIGATE	14,329	16	1	2	10	-	3	1	-	1	2	-	1	1	
45	GODSTONE	8,868	17	4	3	3	3	2	-	-	1	2	1	1	-	
46	CROYDON	31,888	20	26	15	12	21	17	2	1	4	20	1	3	3	
47	KINGSTON	26,783	18	7	6	7	12	25	-	-	2	25	2	2	2	
48	RICHMOND	15,906	20	3	4	3	3	10	-	1	-	22	1	2	2	
	2.—**KENT** (*Extra-metropol.*)															
49	BROMLEY	17,637	17	7	-	4	5	6	-	1	-	20	2	2	-	
50	DARTFORD	27,330	19	1	2	10	7	14	1	5	-	18	-	1	3	
51	GRAVESEND	16,633	25	-	5	12	12	21	5	3	1	4	-	-	1	
52	NORTH AYLESFORD	16,509	22	11	6	2	8	19	2	4	1	23	-	2	3	
53	HOO	2,845	24	-	-	-	1	2	-	-	-	1	-	-	2	
54	MEDWAY	42,796	†25	17	14	78	28	42	9	5	4	40	6	6	19	
55	MALLING	19,579	21	3	8	6	11	29	2	-	6	17	1	1	3	
56	SEVENOAKS	22,095	18	-	7	3	4	3	1	-	2	10	1	4	1	
57	TUNBRIDGE	28,545	20	-	1	5	28	5	6	6	-	2	30	3	4	
58	MAIDSTONE	36,097	23	3	37	11	16	31	4	2	2	20	1	1	3	

Note.—In calculating the average annual rate of mortality from All Causes in London a correction has been mad
tributing the deaths in Hospitals proportionally over every district.

* The Holborn and West London Districts are combined in the calculations of mortality in the ten years 1841-50 in co
of a portion of West London having been added to the Holborn District in 1845. For similar reasons a few other distri
kingdom will be found grouped together so far as regards the average rate of mortality during the same ten years.

† *Excluding* Fort Pitt and Fort Clarence, the annual mortality in the Medway District was 24 to every 1,000 persons l

1851, Average Annual Rate of Mortality from All Causes in the Ten Years 1841–50, and ıths from several Causes in the Year 1856, in the Districts of England—*continued.*

II.—SOUTH EASTERN COUNTIES—*continued.*

STRICTS.	Popu-lation, 1851.	Average Annual Rate of Mortality from All Causes to 1000 Persons living.	DEATHS FROM SEVERAL CAUSES IN 1856.														
			Small-pox.	Measles.	Scarlatina.	Whooping-cough.	Diarrhœa.	Dysentery.	Cholera.	Influenza.	Typhus.	Metria or Puer-peral Fever.	Childbirth.	Erysipelas.	Phthisis or Con-sumption.	Diseases of Respi-ratory Organs.	Violence.
NT (*Extra-metrop.*)—*continued.*																	
BOURN	15,751	20	–	2	6	9	2	–	–	–	5	–	1	3	17	27	6
OOK	15,969	19	–	1	–	6	12	–	–	2	6	–	1	2	28	17	3
DEN	11,279	20	2	1	–	5	6	2	–	–	9	–	–	3	29	16	3
SHFORD	13,314	18	–	1	20	10	8	–	–	–	13	1	3	1	41	32	2
SHFORD	11,960	17	1	5	15	2	2	–	1	1	8	2	1	1	25	26	8
–	11,164	18	2	11	10	1	8	1	1	2	7	–	–	1	23	17	7
BURY	14,100	24	11	13	6	13	9	3	–	–	15	1	–	4	50	50	19
–	14,661	17	–	1	13	7	11	–	–	4	11	–	2	2	34	38	4
AM	16,684	19	6	9	62	11	11	4	1	2	25	1	3	3	40	40	9
–	12,026	21	1	6	18	2	17	–	2	–	7	2	2	4	27	14	11
–	13,385	24	8	1	10	5	15	1	2	1	15	1	1	4	26	45	13
–	31,798	19	3	–	23	18	21	2	–	6	18	1	2	2	76	35	20
–	25,162	19	2	6	37	5	12	–	–	–	22	–	2	6	75	53	21
–	28,325	21	1	15	2	5	36	4	2	1	41	4	1	5	50	61	33
–	18,780	19	–	9	13	9	8	2	–	1	31	–	1	–	47	47	18
MARSH	5,437	19	–	3	4	–	1	–	–	–	5	–	1	–	19	15	4
SUSSEX.																	
–	12,349	18	–	13	2	3	1	–	–	2	16	1	2	1	37	40	6
IS	21,215	18	–	15	16	15	9	–	–	2	7	–	3	5	77	58	17
–	14,232	16	–	2	7	8	7	–	–	1	6	1	2	–	40	20	8
RNE	8,547	15	–	3	3	1	2	–	–	–	9	–	1	–	18	17	5
M	13,289	17	–	2	20	4	3	–	–	1	10	1	1	–	33	24	12
ST	15,507	19	1	2	10	3	11	4	3	–	14	2	3	2	40	32	8
D	17,631	17	–	2	14	7	5	1	1	3	1	1	2	4	37	30	5
INSTEAD	13,216	17	–	7	2	2	7	1	–	3	6	–	–	1	23	27	5
LD	15,607	16	–	4	5	3	4	–	–	–	7	1	1	–	48	15	4
–	25,719	19	–	1	8	2	13	–	–	3	23	2	2	2	73	37	17
ON	65,569	21	1	31	20	28	76	3	1	2	48	5	2	10	179	152	26
G	16,867	16	–	5	2	1	19	1	1	–	7	1	3	1	41	33	17
M	14,018	18	–	–	–	–	8	–	2	6	11	2	2	1	41	23	8
TH	9,629	17	–	8	1	–	5	1	–	1	4	1	–	1	29	20	6
AM	7,494	18	–	1	–	2	4	–	2	–	9	–	1	–	17	8	3
NG	18,746	17	1	2	2	2	7	3	–	1	18	1	2	3	41	27	4
MPNETT	14,049	19	–	–	18	1	6	–	–	–	4	–	–	2	33	17	5
TER	15,037	21	1	–	12	6	11	5	–	6	14	1	1	4	64	37	8
ST	13,399	17	–	7	9	1	7	2	–	–	11	–	–	1	49	29	3
URNE	6,944	18	2	1	2	–	–	–	–	–	7	–	1	1	22	9	6
HAMPSHIRE.																	
–	7,212	18	1	3	2	1	3	3	–	–	9	1	–	2	10	14	3
ISLAND	72,126	25	9	2	36	41	73	35	3	2	83	5	2	12	254	236	61
OKE	16,908	*29	–	1	21	14	24	5	16	–	19	2	–	5	131	55	28
M–	13,924	19	–	–	–	–	10	1	–	–	13	1	3	2	37	34	5
WIGHT	50,324	17	6	15	30	11	23	6	1	1	32	3	2	5	138	85	23
TON	12,153	17	–	–	34	1	2	1	–	3	21	–	–	1	29	23	11
HURCH	8,482	16	–	–	4	1	1	–	2	–	5	–	3	1	30	16	6
OD	5,875	17	–	–	1	–	1	–	–	–	5	–	–	–	12	5	5
BRIDGE	6,834	20	–	–	5	–	–	–	–	1	7	–	–	1	12	10	7
REST	13,540	17	–	1	3	–	6	1	–	2	6	–	–	–	26	24	13
MPTON	34,098	23	1	3	78	8	32	6	7	1	55	7	4	6	117	122	32
TONHAM	15,974	18	–	–	56	3	27	2	–	4	12	3	–	1	47	29	16
–	10,810	21	–	–	13	1	3	–	–	3	6	–	1	3	34	18	13
IDGE	7,480	20	–	1	3	–	3	–	–	2	2	1	–	–	13	19	4
STER	25,961	21	4	1	21	2	17	–	–	3	33	1	1	9	72	56	12
RD	10,697	18	–	–	17	–	3	1	1	–	9	–	1	1	22	21	7
INGTON	2,493	17	2	–	2	1	–	–	–	–	1	–	–	–	6	3	–
TIELD	7,814	18	–	–	9	–	9	–	–	2	2	–	–	1	14	15	2
RD	7,418	17	–	–	8	–	–	–	–	–	1	–	–	1	14	14	4
–	11,910	19	–	–	5	2	11	–	–	1	8	–	1	6	19	17	4
Y WINTNEY	11,223	18	–	2	1	1	8	1	–	–	6	1	1	–	25	23	3
TOKE	17,466	20	1	20	7	2	9	2	–	–	12	1	1	1	47	48	10
URCH	5,619	19	–	–	20	1	3	–	1	–	8	1	–	1	15	10	1
R	17,296	19	–	–	–	2	3	–	–	2	12	1	1	2	32	28	9
ERE	8,909	19	–	–	2	–	2	–	–	–	6	–	2	–	16	25	4
BERKSHIRE.																	
Y	20,815	21	–	2	101	1	7	1	–	–	12	3	3	2	54	53	11
FORD	20,404	20	–	–	3	4	8	1	–	–	11	–	1	2	51	49	7
ON	15,732	20	–	–	1	4	3	–	–	–	15	–	1	4	51	48	13
N	20,946	23	–	–	1	–	6	3	1	–	15	1	1	5	51	78	16
E	17,433	19	–	–	5	–	14	–	–	1	7	–	–	1	45	31	5
GFORD	14,163	20	1	–	3	2	3	–	–	2	7	2	2	1	35	34	8
LD	16,380	19	–	3	3	2	16	1	–	–	13	1	4	1	26	44	9
–	22,175	24	–	12	6	20	16	1	1	–	8	3	2	1	85	71	18
HAM	13,668	17	–	3	3	9	6	–	–	–	2	–	1	2	16	31	5
M	11,767	19	2	3	3	2	5	–	–	–	2	–	–	1	29	27	5
MPSTEAD	6,252	16	–	–	3	1	4	–	–	–	3	–	–	–	17	9	3
R	19,389	20	–	7	4	7	8	–	1	2	24	1	2	4	58	32	15

uding Haslar Hospital and the Hulks, the annual rate of mortality in the Alverstoke district was 24 to every 1,000 persons living.

Population 1851, Average Annual Rate of Mortality from All Causes in the Ten Years 1841
Deaths from several Causes in the Year 1856, in the DISTRICTS of England—*continued*

III. SOUTH MIDLAND COUNTIES.

	DISTRICTS.	Population, 1851.	Average Annual Rate of Mortality from All Causes to 1000 Persons living.	DEATHS FROM SEVERAL CAUSES IN 185												
				Small-pox.	Measles.	Scarlatina.	Whooping-cough.	Diarrhœa.	Dysentery.	Cholera.	Influenza.	Typhus.	Metria or Puerperal Fever.	Childbirth.	Erysipelas.	Phthisis or Consumption.
	6. MIDDLESEX (*Extra-met.*)															
132	Staines	13,073	19	1	1	-	1	17	-	-	-	23	2	1	-	2
133	Uxbridge	19,475	*23	-	1	4	4	13	1	-	1	37	-	3	3	2
134	Brentford	41,325	21	34	28	37	15	45	-	1	3	33	5	5	10	11
135	Hendon	15,916	17	-	-	9	4	11	-	1	1	8	-	-	1	4
136	Barnet	14,619	18	-	5	7	5	8	1	1	-	4	-	2	-	2
137	Edmonton	45,293	19	2	9	21	24	48	1	3	6	29	1	1	5	9
	7.—HERTFORDSHIRE.															
138	Ware	16,482	19	3	-	3	6	5	2	-	1	17	2	1	3	2
139	Bishop Stortford	20,356	21	2	6	-	13	7	-	2	1	18	-	-	1	2
140	Royston	26,355	21	2	27	15	18	9	1	-	1	27	2	2	1	6
141	Hitchin	24,729	21	5	4	32	3	17	3	1	2	17	-	1	1	6
142	Hertford	15,099	20	1	2	-	-	6	-	-	-	10	1	1	1	4
143	Hatfield	8,499	18	-	-	9	-	3	1	-	1	11	1	1	1	2
144	St. Albans	18,004	20	-	10	5	-	6	-	1	-	12	1	3	1	3
145	Watford	18,800	20	-	3	2	7	3	1	-	1	15	1	3	1	3
146	Hemel Hempstead	13,120	20	-	3	8	6	11	-	-	-	11	2	-	1	2
147	Berkhampstead	12,527	22	1	1	15	-	14	-	1	5	19	2	1	3	3
	8.—BUCKINGHAMSH.															
148	Amersham	18,637	22	-	7	6	3	15	2	-	-	15	-	1	-	5
149	Eton	21,490	18	2	2	1	2	14	-	3	1	15	-	1	2	4
150	Wycombe	33,562	† 21	-	33	-	5	19	2	-	1	23	1	5	3	7
151	Aylesbury	23,071	21	-	4	4	1	13	1	2	2	21	4	2	5	4
152	Winslow	9,376	21	-	8	1	7	-	-	-	2	15	-	-	-	2
153	Newport Pagnell	23,109	22	-	7	9	-	18	1	2	9	16	1	3	-	5
154	Buckingham	14,410	23	1	1	-	1	5	-	-	-	21	-	2	-	2
	9.—OXFORDSHIRE.															
155	Henley	17,895	†	-	2	1	11	8	2	-	2	4	3	2	1	2
156	Thame	15,640	22	1	1	5	1	4	-	2	-	5	-	-	-	2
157	Headington	15,771	†	1	1	2	8	12	1	-	1	11	-	-	-	5
158	Oxford	20,172	†23	1	-	-	12	8	3	-	-	8	-	1	-	3
159	Bicester	15,562	21	1	-	-	3	5	-	-	1	7	1	-	1	4
160	Woodstock	14,455	21	1	-	-	9	8	-	-	3	6	-	5	-	4
161	Witney	23,558	22	3	1	4	3	5	2	-	2	23	2	3	1	6
162	Chipping Norton	17,427	19	6	-	5	8	2	1	-	1	11	-	3	-	3
163	Banbury	29,769	22	-	1	3	15	23	2	-	5	25	1	1	7	6
	10. NORTHAMPTONSH.															
164	Brackley	13,747	22	-	3	3	1	5	-	-	2	5	2	1	2	2
165	Towcester	12,806	22	5	3	-	2	5	-	1	1	13	-	1	2	2
166	Potterspury	10,663	22	2	3	4	-	4	-	-	1	13	-	1	-	1
167	Hardingstone	9,157	21	7	2	-	-	3	-	-	-	9	-	1	-	2
168	Northampton	35,857	24	144	2	4	4	37	2	-	2	44	3	6	4	11
169	Daventry	21,926	20	8	2	17	6	17	1	-	-	33	2	3	3	3
170	Brixworth	14,771	22	3	3	13	-	11	-	-	2	8	3	2	4	2
171	Wellingborough	21,267	22	10	13	12	18	13	-	-	-	15	4	2	2	7
172	Kettering	29,097	29	-	7	-	13	9	-	-	3	22	1	-	3	2
173	Thrapston	12,841	19	4	3	-	9	7	-	-	1	33	2	1	3	2
174	Oundle	15,655	21	1	2	3	1	8	-	-	-	23	1	1	2	2
175	Peterborough	28,957	21	4	-	7	7	29	2	-	2	26	3	2	3	5
	11.—HUNTINGDONSH.															
176	Huntingdon	20,900	22	-	5	13	4	16	1	-	2	18	2	4	2	3
177	St. Ives	20,594	22	-	51	4	5	7	1	3	1	9	1	-	2	6
178	St. Neots	18,825	21	-	2	12	1	15	-	-	2	15	-	-	2	4
	12.—BEDFORDSHIRE.															
179	Bedford	35,523	23	2	11	23	16	20	3	1	3	28	2	5	6	10
180	Biggleswade	23,436	21	-	21	10	7	33	-	5	-	37	3	4	1	4
181	Ampthill	16,542	22	5	-	23	4	14	-	1	-	15	3	2	1	3
182	Woburn	12,075	20	1	4	16	3	8	1	2	-	11	-	2	4	2
183	Leighton Buzzard	17,142	21	-	-	18	8	6	1	-	5	20	2	1	1	4
184	Luton	25,087	21	-	1	51	7	13	2	3	4	29	5	2	4	8
	13.—CAMBRIDGESH.															
185	Caxton	11,065	19	-	17	9	10	11	-	1	-	7	-	2	1	4
186	Chesterton	25,170	21	-	2	9	14	18	-	3	-	13	1	4	2	7
187	Cambridge	27,815	23	2	9	39	6	21	1	-	-	16	-	1	-	8
188	Linton	14,148	20	-	3	18	5	7	-	1	-	4	1	-	-	4
189	Newmarket	30,655	20	2	17	36	5	14	2	5	-	30	-	2	4	7
190	Ely	22,896	23	-	8	3	2	24	-	-	1	18	2	1	4	5
191	North Witchford	16,243	27	-	9	21	3	5	3	2	-	7	-	1	2	4
192	Whittlesey	7,687	25	-	-	3	2	4	-	-	-	8	1	1	-	1
193	Wisbeach	36,215	25	2	3	33	17	18	-	-	-	43	1	2	4	6

* Excluding Hanwell Lunatic Asylum, the mortality in the Uxbridge district was 20 to 1,000 persons living.
† *In calculating* the mortality for the ten years 1841-50 the districts of Wycombe and Henley are combined, as likew *the districts of* Headington and Oxford.

851, Average Annual Rate of Mortality from All Causes in the Ten Years 1841–50, and the from several Causes in the Year 1856, in the Districts of England—*continued.*

IV.—EASTERN COUNTIES.

TRICTS.	Population, 1851.	Average Annual Rate of Mortality from All Causes to 1000 Persons living.	DEATHS FROM SEVERAL CAUSES IN 1856. Small-pox.	Measles.	Scarlatina.	Whooping cough.	Diarrhœa.	Dysentery.	Cholera.	Influenza.	Typhus.	Metria or Puerperal Fever.	Childbirth.	Erysipelas.	Phthisis, or Consumption.	Diseases of Respiratory Organs.	Violence.
.—ESSEX.																	
ıM – – – –	34,395	18	4	9	34	26	37	5	5	4	36	-	5	6	124	133	33
– – – – –	15,631	18	1	1	30	3	3	2	-	-	6	3	-	1	31	28	8
– – – – –	11,855	17	1	-	6	4	2	1	-	-	6	1	1	1	10	43	4
) – – – –	24,007	20	6	17	18	16	22	2	-	-	22	1	-	4	44	71	12
– – – – –	10,642	24	-	2	9	5	6	1	-	-	17	1	2	2	34	31	10
‘AY – – – –	13,787	*21	2	1	4	10	13	3	-	-	7	2	1	4	27	38	3
ORD – – – –	32,272	20	-	-	17	5	6	2	3	1	42	3	3	3	85	66	11
D – – – –	15,858	*	2	-	4	8	6	1	-	-	26	1	3	3	38	45	6
– – – – –	22,137	21	2	-	86	4	11	1	-	-	29	1	2	-	68	30	15
G – – – –	27,710	20	1	7	7	3	19	1	-	1	24	1	1	3	53	45	10
ſER – – – –	19,443	24	1	8	2	12	7	-	-	2	38	-	3	3	65	53	14
– – – – –	21,646	19	-	-	4	5	8	-	-	1	36	3	2	7	48	67	8
– – – – –	16,099	20	-	2	12	5	14	-	-	1	5	3	2	2	38	36	3
D – – – –	19,273	20	-	1	36	2	16	-	-	1	23	-	2	2	68	46	8
EE – – – –	17,561	21	4	1	11	1	6	-	-	-	14	-	2	4	66	33	2
– – – – –	20,498	21	-	4	10	11	3	3	-	3	17	-	-	7	59	52	8
WALDEN – – –	20,716	21	-	2	56	31	4	1	1	-	23	1	3	1	61	48	9
—SUFFOLK.																	
ıE – – – –	18,125	22	1	11	31	13	6	-	-	-	19	2	1	1	47	29	7
– – – – –	30,814	20	-	3	20	9	18	-	1	2	26	1	-	3	73	79	18
– – – – –	18,107	21	-	9	4	37	3	-	-	-	25	1	-	-	41	58	4
– – – – –	19,014	18	-	1	11	4	5	-	1	-	13	-	2	1	62	41	10
. EDMUNDS – –	13,900	24	-	3	40	22	12	-	1	-	18	-	-	2	51	40	8
IALL – – –	10,354	20	-	5	24	-	1	-	-	-	13	1	-	1	20	7	2
– – – – –	21,110	18	-	7	4	12	6	-	-	-	25	2	1	2	50	42	8
ERE – – – –	19,028	21	-	4	7	4	3	1	*	-	9	-	-	2	31	44	8
– – – – –	15,900	21	-	-	-	17	5	-	-	3	12	-	2	5	49	49	8
– – – – –	17,219	18	-	7	7	15	7	-	-	3	17	2	1	2	35	48	5
– – – – –	12,493	18	-	4	1	9	5	-	-	1	14	2	-	3	41	29	5
– – – – –	32,759	23	-	9	24	31	38	1	-	-	45	4	6	2	108	105	20
IDGE – – – –	23,776	21	-	3	8	12	14	2	1	-	13	-	-	4	54	79	11
ATE – – – –	21,477	19	1	-	1	13	11	3	-	2	9	1	2	1	59	54	11
G – – – –	27,883	18	-	-	5	16	13	-	1	3	10	-	1	3	83	69	14
RD – – – –	14,014	19	-	-	1	5	10	-	1	-	5	1	-	2	34	43	11
) – – – –	20,163	17	1	1	2	9	23	-	-	-	24	2	2	2	31	42	18
—NORFOLK.																	
ſH – – – –	26,880	23	1	1	2	14	48	3	-	1	36	2	-	5	53	80	10
– – – – –	8,497	20	1	-	4	2	8	2	-	-	9	-	1	1	17	13	6
D – – – –	15,614	20	-	1	8	14	6	-	1	-	6	1	3	3	36	20	7
AM – – – –	21,722	20	-	1	2	28	9	-	1	4	16	2	2	3	50	23	11
– – – – –	20,007	21	-	1	5	10	14	1	1	2	16	1	3	3	45	40	13
HS – – – –	11,800	20	-	-	3	2	4	-	1	-	8	-	1	2	24	21	9
	68,195	24	2	-	27	15	91	-	2	1	61	2	1	7	165	164	44
– – – – –	13,565	21	-	-	27	3	8	1	-	-	22	-	2	5	26	29	7
D – – – –	11,545	17	-	1	1	2	2	1	-	-	9	1	2	2	23	12	2
) – – – –	11,574	20	-	-	7	2	4	-	-	-	6	-	-	1	28	19	3
– – – – –	15,095	18	-	-	8	-	1	-	1	1	8	-	-	3	35	25	4
ſ – – – –	26,395	20	1	-	5	4	6	1	-	3	23	3	2	3	57	60	12
)SS – – – –	12,744	21	-	1	-	2	2	-	-	-	11	1	-	-	33	14	7
D – – – –	12,141	19	-	-	23	4	5	-	-	-	11	-	1	-	39	21	6
– – – – –	29,389	20	-	-	39	15	7	2	1	1	16	4	1	2	90	38	10
HAM – – – –	21,883	21	-	1	1	33	9	-	-	1	21	-	-	-	73	32	6
– – – – –	18,148	20	2	1	11	28	6	-	-	-	16	-	1	1	38	25	6
)GE LYNN – –	13,557	18	7	-	28	7	9	1	1	1	10	1	-	2	37	22	4
ſNN – – – –	20,530	23	26	-	41	4	6	5	2	1	14	-	1	2	35	37	17
M – – – –	20,985	22	-	4	25	11	3	1	2	-	17	2	4	2	40	55	22
M – – – –	14,320	19	3	-	2	8	6	1	-	-	8	-	-	3	24	26	4
D – – – –	19,040	21	2	7	11	18	10	-	-	-	18	2	1	1	81	46	8

V.—SOUTH WESTERN COUNTIES.

WILTSHIRE.																	
ſTH – – – –	17,620	21	-	11	3	-	5	1	1	-	19	2	1	2	40	41	11
)E – – – –	11,402	20	-	1	2	2	8	-	-	-	10	-	-	-	29	30	8
ſRY – – – –	14,899	19	2	9	4	-	7	-	2	1	17	-	1	1	26	20	14
IAM – – – –	21,407	19	2	3	13	2	10	2	1	2	20	1	4	2	39	55	19
– – – – –	9,173	20	2	-	8	-	2	-	-	-	10	1	-	2	16	33	7
OUGH – – –	10,263	20	1	-	-	14	2	-	-	1	4	1	-	-	21	19	5
– – – – –	22,236	22	-	-	5	1	8	4	-	3	21	1	6	1	68	61	16
M – – – –	18,815	22	-	-	1	-	7	-	1	2	12	-	-	2	30	51	14
D – – – –	11,607	20	-	2	1	-	4	-	-	-	4	-	1	1	28	27	13

calculating the mortality for the ten years 1841–50, the districts of Billericay and Rochford are combined.

Population 1851, Average Annual Rate of Mortality from All Causes in the Ten Years 1841-50, and Deaths from several Causes in the Year 1856, in the Districts of England—*continued.*

V. SOUTH WESTERN COUNTIES—*continued.*

	DISTRICTS.	Population, 1851.	Average Annual Rate of Mortality from All Causes to 1000 Persons living.	DEATHS FROM SEVERAL CAUSES IN 1856.														
				Small-pox.	Measles.	Scarlatina.	Whooping-cough.	Diarrhœa.	Dysentery.	Cholera.	Influenza.	Typhus.	Metria or Puerperal Fever.	Childbirth.	Erysipelas.	Phthisis or Consumption.	Diseases of Respiratory Organs.	Violence.
	17.—WILTSHIRE—*cont.*																	
259	Westbury	12,530	22	-	-	3	1	3	-	-	-	8	-	-	-	25	37	7
260	Warminster	17,067	21	-	-	2	7	7	-	-	2	10	3	-	1	28	43	8
261	Pewsey	12,303	20	-	-	2	-	7	-	-	-	10	1	-	-	28	36	4
262	Amesbury	8,230	18	-	-	3	1	3	-	-	1	8	-	-	-	23	35	4
263	Alderbury	14,908	22	5	-	5	3	8	1	-	1	13	1	3	2	45	34	15
264	Salisbury	8,930	28	26	-	3	-	3	-	-	-	2	-	2	2	27	40	1
265	Wilton	10,742	21	-	2	2	5	2	-	-	1	10	-	-	1	33	19	5
266	Tisbury	10,181	20	-	-	3	1	4	1	-	-	11	1	1	1	18	13	6
267	Mere	8,433	19	-	1	7	-	5	-	-	-	6	-	1	-	14	21	6
	18.—DORSETSHIRE.																	
268	Shaftesbury	13,029	20	1	-	1	18	2	-	-	3	4	-	-	-	29	39	1
269	Sturminster	10,382	19	-	-	-	2	1	-	-	-	7	-	-	-	13	20	1
270	Blandford	14,857	19	1	-	6	4	-	2	-	-	4	-	1	-	19	19	5
271	Wimborne	17,284	19	1	-	36	10	6	-	-	1	6	1	1	-	28	30	6
272	Poole	12,890	20	3	-	-	1	2	-	-	-	5	-	2	2	17	33	14
273	Wareham	17,417	18	2	2	7	-	4	5	-	3	19	1	2	4	41	58	8
274	Weymouth	22,037	19	-	13	2	2	6	1	-	-	15	-	-	4	45	69	21
275	Dorchester	25,902	20	-	1	8	6	4	1	-	3	16	-	3	4	69	55	22
276	Sherborne	13,081	20	-	6	1	3	6	2	-	-	10	1	2	4	23	34	3
277	Beaminster	14,270	21	-	-	4	5	2	-	-	-	12	-	-	2	21	37	6
278	Bridport	16,866	22	-	1	5	-	3	-	-	-	18	2	3	-	34	31	17
	19.—DEVONSHIRE.																	
279	Axminster	20,303	19	-	-	3	-	2	-	-	2	13	-	2	-	43	37	10
280	Honiton	23,824	18	-	2	28	1	4	1	-	1	17	-	3	2	49	45	7
281	St. Thomas	48,806	18	-	6	11	13	19	-	1	1	47	3	1	3	116	97	18
282	Exeter	32,823	23	-	10	9	1	22	-	-	-	26	-	2	2	107	104	23
283	Newton Abbot	32,306	19	-	8	31	20	27	2	-	3	39	2	9	3	138	85	27
284	Totnes	34,022	19	2	-	86	2	3	-	1	4	20	2	2	4	51	93	13
285	Kingsbridge	21,377	17	4	-	37	1	1	-	-	4	4	-	2	3	30	57	14
286	Plympton St. Mary	19,723	18	-	-	14	4	4	-	1	1	9	-	3	-	31	42	11
287	Plymouth	52,221	25	3	1	74	39	46	9	3	-	34	1	9	12	149	122	40
288	East Stonehouse	11,979	*29	2	-	3	6	15	4	2	-	15	-	-	4	47	30	13
289	Stoke Damerel	38,180	26	13	-	19	11	32	2	2	4	46	3	2	5	108	114	26
290	Tavistock	27,850	19	-	-	25	2	11	1	1	-	19	1	6	1	39	78	16
291	Okehampton	20,401	16	-	2	30	1	6	1	-	-	15	1	1	1	62	62	10
292	Crediton	21,728	17	-	4	59	2	3	-	-	-	12	2	1	1	23	41	4
293	Tiverton	33,540	†20	-	3	109	3	2	1	1	-	58	2	1	1	83	101	25
294	South Molton	20,506	18	-	1	4	3	9	1	1	8	7	-	2	2	58	39	9
295	Barnstaple	38,178	17	-	15	4	6	8	-	-	3	7	2	5	6	39	84	19
296	Torrington	17,491	17	-	3	-	-	-	1	-	3	8	-	2	1	18	27	13
297	Bideford	19,607	17	1	3	-	10	3	-	1	1	13	-	-	-	33	33	11
298	Holsworthy	9,850	16	-	-	4	1	2	-	-	1	1	-	2	1	9	13	4
	20.—CORNWALL.																	
299	Stratton	8,580	17	-	-	-	-	1	-	-	4	5	-	-	-	22	12	9
300	Camelford	8,448	17	-	7	1	5	-	-	-	-	1	2	2	1	6	16	7
301	Launceston	18,305	17	-	-	59	-	1	1	-	1	9	-	3	3	41	46	7
302	St. Germans	16,545	21	4	-	7	6	7	-	-	1	20	1	3	2	56	44	10
303	Liskeard	33,831	18	11	-	19	16	14	-	-	3	26	-	3	2	74	62	23
304	Bodmin	20,493	18	1	1	3	11	1	9	-	-	11	-	-	2	45	57	17
305	St. Columb	17,402	17	-	-	4	13	1	-	-	5	6	-	3	4	42	28	15
306	St. Austell	32,073	19	-	2	12	35	11	1	-	-	32	1	8	4	90	73	15
307	Truro	42,270	20	-	4	56	9	10	1	3	2	25	-	2	1	120	96	17
308	Falmouth	22,052	21	1	25	5	-	16	5	5	-	8	3	1	2	31	53	6
309	Helston	28,402	18	-	29	59	-	8	-	-	1	38	1	2	1	85	55	24
310	Redruth	53,628	20	-	17	138	11	13	-	1	1	42	-	18	8	175	128	41
311	Penzance	53,517	20	-	11	44	2	22	5	1	2	18	-	6	2	147	96	29
312	Scilly Islands	2,627	19	-	-	-	-	-	-	-	-	2	-	-	-	10	13	-
	21.—SOMERSETSHIRE.																	
313a	Williton	19,895	17	-	-	2	-	4	1	-	-	7	-	1	4	39	37	17
313b	Dulverton	6,023	†	-	1	5	-	-	-	-	-	1	2	-	-	9	15	6
314	Wellington	22,121	19	-	2	12	2	5	1	-	1	12	-	2	-	32	49	20
315	Taunton	35,114	20	-	4	14	-	9	4	1	3	31	-	6	4	70	67	26
316	Bridgwater	33,188	20	-	21	6	-	13	2	-	-	28	2	5	-	70	77	25
317	Langport	18,567	18	-	2	23	17	4	3	1	2	12	4	5	3	50	39	13
318	Chard	26,085	19	-	15	18	2	7	2	-	-	24	-	3	3	55	70	13
319	Yeovil	28,463	21	-	29	14	1	7	1	1	8	39	1	4	3	49	82	19
320	Wincanton	21,511	20	5	-	8	7	6	1	-	-	10	1	2	3	43	62	9
321	Frome	25,325	22	-	10	28	8	8	-	-	7	19	1	3	2	49	54	7
322	Shepton Mallet	16,957		-	-	2	3	1	-	2	1	3	-	1	1	26	18	9
323	Wells	21,342	20	-	2	30	5	6	-	-	4	16	1	-	1	43	33	10
324	Axbridge	33,059	18	-	6	21	1	5	2	1	2	25	-	1	1	50	41	11
325	Clutton	25,227	19	-	1	4	4	8	-	-	3	14	-	2	3	43	40	16
326	Bath	69,847	24	-	-	17	10	46	6	-	1	37	6	4	10	173	175	19
327	Keynsham	21,615	19	-	2	11	4	26	2	-	3	7	-	5	1	46	56	13
328	Bedminster	38,143	20	-	3	3	16	31	3	-	2	36	2	6	3	73	117	13

* *Excluding* the Royal Naval Hospital the mortality in the East Stonehouse district was 26.

† *In calculating* the mortality for the ten years 1841-50 the districts of Tiverton (293) and Dulverton (313 b) are combined.

opulation 1851, Average Annual Rate of Mortality from All Causes in the Ten Years 1841–50, and Deaths from several Causes in the Year 1856, in the DISTRICTS of England—*continued*.

VI.—WEST MIDLAND COUNTIES.

	DISTRICTS.	Population, 1851.	Average Annual Rate of Mortality from All Causes to 1000 Persons living.	DEATHS FROM SEVERAL CAUSES IN 1856.														
				Small-pox.	Measles.	Scarlatina.	Whooping-cough.	Diarrhœa.	Dysentery.	Cholera.	Influenza.	Typhus.	Metria or Puerperal Fever.	Childbirth.	Erysipelas.	Phthisis or Consumption.	Diseases of Respiratory Organs.	Violence.
	22.—GLOUCESTERSH.																	
29	Bristol	65,716	29	2	20	13	33	95	5	5	4	47	5	8	10	179	284	106
30	Clifton	77,950	23	-	12	12	33	106	5	2	5	52	2	4	6	238	311	43
31	Chipping Sodbury	18,526	20	-	5	3	1	12	-	-	-	10	-	3	4	33	40	15
32	Thornbury	16,454	18	-	-	12	2	2	-	-	1	18	-	2	3	35	34	9
33	Dursley	14,803	21	-	2	16	1	6	-	-	1	11	1	3	1	42	26	11
34	Westbury-on-Severn	18,124	19	1	1	16	4	1	-	-	2	12	4	-	1	30	37	14
35	Newent	12,575	19	1	-	12	-	4	-	-	1	10	1	3	4	21	18	2
36	Gloucester	32,045	24	1	8	19	8	36	2	8	11	24	1	2	5	95	65	26
37	Wheatenhurst	7,987	20	-	-	9	-	4	-	-	-	2	-	1	-	10	9	11
38	Stroud	37,386	21	-	19	6	1	9	2	1	4	29	-	5	6	84	104	20
39	Tetbury	6,254	18	-	1	2	-	4	-	-	-	-	-	-	2	12	18	3
40	Cirencester	21,327	20	-	1	9	2	-	-	-	-	11	1	3	6	56	54	17
41	Northleach	10,984	18	-	-	1	-	2	-	-	1	4	-	1	1	26	27	5
42	Stow-on-the-Wold	9,932	18	-	-	1	12	-	-	-	-	5	-	1	-	25	13	2
43	Winchcomb	10,136	17	-	-	-	1	1	-	-	1	6	-	1	-	13	18	5
44	Cheltenham	44,184	20	-	4	3	2	28	1	2	5	12	2	-	1	114	112	16
45	Tewkesbury	15,131	21	24	-	9	-	2	2	1	1	5	2	1	5	33	26	14
	23.—HEREFORDSHIRE.																	
46	Ledbury	13,139	19	-	-	1	8	1	-	-	-	6	-	-	-	36	31	18
47	Ross	15,502	20	-	-	2	12	3	-	1	1	7	-	2	-	41	39	12
48	Hereford	35,154	22	-	-	18	7	10	-	1	1	20	1	2	3	97	116	30
49	Weobly	8,718	20	-	1	15	3	1	-	-	-	2	1	-	2	16	23	2
50	Bromyard	11,697	20	-	1	1	14	3	1	-	2	6	3	2	2	22	19	4
51	Leominster	14,910	22	1	7	9	15	4	-	2	3	6	2	1	2	28	46	7
	24.—SHROPSHIRE.																	
52	Ludlow	17,051	20	-	4	5	16	10	2	-	-	2	-	3	3	31	45	9
53	Clun	10,119	20	1	-	4	3	1	-	-	-	4	-	-	-	26	20	5
54	Church Stretton	6,167	19	1	1	-	-	2	-	-	-	2	-	-	-	15	9	2
55	Cleobury Mortimer	8,633	19	2	8	-	-	4	1	-	-	5	-	1	2	16	14	8
56	Bridgnorth	15,698	21	-	4	6	1	11	1	-	-	9	1	1	2	38	29	9
57	Shiffnal	11,483	21	3	2	-	4	2	-	-	1	4	-	-	1	23	19	13
58	Madeley	27,627	23	1	1	19	12	5	1	-	-	11	-	2	2	76	33	33
59	Atcham	19,174	18	-	-	2	3	1	1	-	2	9	-	1	-	43	35	11
60	Shrewsbury	23,104	26	+	1	15	6	8	-	1	-	21	-	4	2	119	53	23
61	Oswestry	22,795	19	-	-	1	5	6	1	-	3	16	3	1	2	56	41	16
62	Ellesmere	13,259	20	-	4	2	6	6	2	-	1	11	2	2	-	28	35	7
63a	Wem	10,625	20	-	-	6	1	4	-	-	3	6	2	1	6	22	8	9
63b	Whitchurch	11,270		-	-	2	6	6	-	-	1	11	-	1	-	25	13	4
64	Market Drayton	14,169	20	1	-	5	6	4	-	-	-	9	-	1	2	31	51	12
65	Wellington	20,729	21	24	3	6	13	6	1	-	1	18	1	2	-	45	48	16
66	Newport	15,620	20	3	7	4	3	4	-	-	1	8	2	2	2	30	32	9
	25.—STAFFORDSHIRE.																	
67	Stafford	22,787	22	-	-	26	1	15	4	-	2	10	1	4	3	70	60	14
68	Stone	19,344	21	1	4	7	2	4	3	2	1	16	1	1	4	62	51	7
69	Newcastle-under-Lyme	20,814	26	-	2	7	8	8	1	-	1	6	1	1	1	58	71	20
70	Wolstanton	41,916	26	1	27	32	22	69	5	2	-	45	4	7	2	120	246	50
71	Stoke-upon-Trent	37,942	27	-	41	12	18	75	10	12	-	61	2	6	1	218	234	67
72	Leek	23,031	21	-	1	45	2	14	-	1	-	11	2	2	2	99	59	15
73	Cheadle	18,142	21	-	4	12	2	9	-	2	3	9	-	1	4	57	41	20
74	Uttoxeter	15,140	18	-	-	4	1	2	-	1	5	8	-	-	5	44	33	5
75	Burton-upon-Trent	31,843	20	2	2	8	28	22	5	-	2	19	1	2	4	75	90	21
76	Tamworth	13,996	19	-	4	2	8	5	1	-	1	5	-	3	3	35	33	13
77	Lichfield	25,279	19	1	2	46	12	9	1	1	2	12	-	3	2	58	62	18
78	Penkridge	16,850	19	2	2	6	4	7	2	1	-	14	1	1	5	54	38	15
79	Wolverhampton	104,158	27	5	189	23	42	187	12	-	3	133	6	9	18	271	609	148
80	Walsall	43,044	24	80	41	24	11	67	2	1	1	69	1	10	6	110	211	58
81	West Bromwich	69,729	23	30	55	81	46	43	8	1	-	98	4	7	8	155	315	108
82	Dudley	106,530	25	31	34	23	68	199	6	3	1	162	6	15	11	178	428	206
	26.—WORCESTERSH.																	
83	Stourbridge	57,350	24	4	49	13	20	63	3	1	-	62	7	7	11	138	237	65
84	Kidderminster	32,917	22	7	54	5	16	16	7	2	3	23	1	3	1	82	118	13
85	Tenbury	7,047	19	-	2	7	3	1	1	-	-	2	-	-	-	9	13	2
86	Martley	13,811	19	-	-	5	1	3	-	-	2	9	-	2	-	18	21	13
87	Worcester	27,677	24	7	24	7	5	29	-	-	4	25	-	1	4	67	76	26
88	Upton-on-Severn	18,070	18	-	1	4	8	11	1	-	-	13	-	1	2	29	28	9
89	Evesham	14,463	20	-	1	7	8	12	2	-	-	4	-	2	1	34	23	6
90	Pershore	13,553	19	1	-	4	1	7	1	-	-	4	1	1	1	24	22	9
91	Droitwich	18,152	19	-	2	4	3	9	-	-	2	7	1	2	2	31	27	18
92	Bromsgrove	24,822	22	9	1	1	10	10	-	-	1	8	-	2	3	48	63	7
93	Kings Norton	30,871	17	1	3	14	3	12	1	1	-	30	-	4	5	60	129	18

Population 1851, Average Annual Rate of Mortality from All Causes in the Ten Years 1841-50, and Deaths from several Causes in the Year 1856, in the DISTRICTS of England—*continued.*

VI.—WEST MIDLAND COUNTIES—*continued.*

	DISTRICTS.	Population, 1851.	Average Annual Rate of Mortality from All Causes to 1000 Persons living.	DEATHS FROM SEVERAL CAUSES IN 1856. Small-pox.	Measles.	Scarlatina.	Whooping cough.	Diarrhœa.	Dysentery.	Cholera.	Influenza.	Typhus.	Metria or Puerperal Fever.	Childbirth.	Erysipelas.	Phthisis or Consumption.	Diseases of Respiratory Organs.	Violence.
	27.—WARWICKSHIRE.																		
394	BIRMINGHAM	173,951	26	20	128	58	143	334	19	5	12	196	5	17	19	477	787	25
395	ASTON	66,852	21	9	18	49	26	97	5	3	1	51	3	5	9	170	273	12
396	MERIDEN	11,267	20	-	3	7	-	2	-	1	-	3	3	-	2	17	20	6
397	ATHERSTONE	11,448	21	-	-	7	11	7	-	-	1	4		3	3	22	36	10
398	NUNEATON	13,532	27	-	-	9	-	4	-	-	4	11		-	2	30	25	11
399	FOLESHILL	18,527	25	-	20	17	5	18	1	-	-	20	2	3	5	44	42	14
400	COVENTRY	36,812	27	5	12	128	16	71	3	3	-	43	4	18	3	94	136	20
401	RUGBY	23,477	19	1	10	2	3	5	-	-	3	10	-	1	4	38	56	13
402	SOLIHULL	11,931	18	1	-	3	-	6	8	1	1	-		-	1	26	31	6
403	WARWICK	41,954	20	-	-	47	16	26	2	-	7	25	21	2	6	92	95	20
404	STRATFORD-ON-AVON	20,789	20	-	-	8	2	8	1	1	3	8	4	2	1	36	52	11
405	ALCESTER	17,482	21	1	2	11	9	7	-	1	-	19		2	-	27	52	5
406	SHIPSTON-ON-STOUR	20,651	20	-	-	12	4	10	3	3	3	12	3	-	3	38	59	7
407	SOUTHAM	10,504	21	-	9	13	10	4	-	-	1	16	-	1	1	13	20	1

VII.—NORTH MIDLAND COUNTIES.

	28.—LEICESTERSHIRE.																		
408	LUTTERWORTH	16,194	18	-	10	26	3	5	2	-	4	21	1	-	2	35	29	6
409	MARKET HARBOROUGH	15,839	20	-	2	2	20	5	1	-	2	10	-	1	3	37	33	9
410	BILLESDON	7,009	18	-	-	2	-	-	-	-	1	4	1	-	1	12	14	6
411	BLABY	14,190	20	-	2	4	3	15	-	2	1	10	2	4	5	24	33	8
412	HINCKLEY	16,538	22	-	1	-	-	6	1	-	4	19	-	3	1	36	45	9
413	MARKET BOSWORTH	13,633	19	-	-	1	-	4	-	1	-	7	1	4	2	32	17	7
414	ASHBY-DE-LA-ZOUCH	25,895	20	5	1	15	7	19	2	1	1	8	1	1	3	56	56	21
415	LOUGHBOROUGH	25,368	22	-	9	1	5	7	-	-	3	14	2	3	5	57	89	13
416	BARROW-ON-SOAR	20,059	21	-	-	-	1	12	2	1	2	37	1	1	4	47	59	8
417	LEICESTER	60,642	27	1	21	11	30	117	5	3	5	42	3	3	3	152	214	44
418	MELTON MOWBRAY	20,533	17	2	3	-	5	7	-	-	1	12	1	1	-	47	49	13
	29.—RUTLANDSHIRE.																		
419	OAKHAM	11,513	20	-	2	2	12	5	1	-	4	5	-	-	-	27	24	6
420	UPPINGHAM	12,759	19	-	1	-	3	3	2	-	1	7	1	-	3	38	34	1
	30.—LINCOLNSHIRE.																		
421	STAMFORD	19,755	19	-	-	7	10	12	-	-	-	10	-	1	-	29	37	16
422	BOURN	22,362	18	-	-	21	4	7	-	4	1	19	1	2	1	32	35	20
423	SPALDING	21,290	22	-	7	-	1	16	-	-	4	12	-	1	1	31	48	21
424	HOLBEACH	19,134	21	1	2	7	4	3	-	-	-	33	-	-	1	45	35	15
425	BOSTON	38,444	21	-	-	3	3	11	-	-	-	24	-	1	5	75	67	28
426	SLEAFORD	24,551	19	-	-	2	2	19	1	-	-	11	2	2	1	47	43	12
427	GRANTHAM	29,850	18	-	1	9	9	14	-	-	1	27	-	3	2	61	42	15
428	LINCOLN	42,062	21	-	2	24	23	26	3	1	4	25	-	4	8	99	76	44
429	HORNCASTLE	27,089	19	-	-	4	7	1	1	1	1	6	-	2	1	35	33	19
430	SPILSBY	28,357	18	-	-	3	21	3	4	-	-	19	1	4	2	70	25	20
431	LOUTH	33,427	21	1	11	23	23	6	1	-	2	19	-	5	-	97	23	18
432	CAISTOR	34,291	18	-	-	16	8	19	-	2	4	31	3	4	2	67	38	28
433	GLANDFORD BRIGG	33,786	19	1	-	3	6	8	-	2	6	11	2	1	3	77	61	18
434	GAINSBOROUGH	27,258	22	-	-	1	7	14	1	-	4	30	1	2	2	37	58	21
	31. NOTTINGHAMSH.																		
435	EAST RETFORD	22,758	19	-	8	10	6	8	-	-	5	20	1	1	3	32	51	10
436	WORKSOP	19,153	18	-	15	7	6	6	-	-	7	3	-	-	3	45	29	11
437	MANSFIELD	30,146	20	-	49	13	6	8	3	-	2	11	-	5	4	66	71	12
438	BASFORD	64,923	21	-	55	15	51	44	3	5	3	53	10	9	10	206	213	15
439	RADFORD	26,776	22	-	39	15	36	38	16	3	-	22	1	4	3	70	119	28
440	NOTTINGHAM	58,419	26	-	73	8	106	83	6	3	-	51	3	3	6	205	301	28
441	SOUTHWELL	25,616	17	-	4	1	5	3	1	1	4	13	-	2	-	58	36	15
442	NEWARK	30,348	20	-	19	1	18	11	-	-	3	21	2	4	3	70	64	16
443	BINGHAM	16,241	18	-	3	1	3	9	-	-	-	13	-	-	-	44	30	10
	32.—DERBYSHIRE.																		
444	SHARDLOW	32,322	20	-	4	19	18	15	1	-	6	18	2	4	2	72	78	27
445	DERBY	43,084	24	-	18	1	12	30	-	4	4	36	2	5	2	154	103	36
446	BELPER	46,872	21	-	39	5	15	23	4	2	8	30	2	11	5	137	108	24
447	ASHBORNE	20,932	* 20	-	-	2	1	4	1	-	4	2	1	1	1	48	35	10
448	CHESTERFIELD	45,795	21	1	16	18	8	16	1	-	4	30	3	8	6	132	102	44
449	BAKEWELL	29,880	*	-	5	-	8	2	1	1	9	14	3	6	2	72	54	19
450	CHAPEL-EN-LE-FRITH	11,496	*	-	-	2	11	3	1	-	4	10	1	1	3	35	21	8
451	HAYFIELD	29,712	22	1	1	9	25	21	3	-	1	28	1	3	4	120	66	18

* *In calculating the mortality for the ten years 1841-50 the districts of Ashborne, Bakewell, and Chapel-en-le-Frith are combined.*

on 1851, Average Annual Rate of Mortality from All Causes in the Ten Years 1841–50, and Deaths from several Causes in the Year 1856, in the Districts of England—*continued*.

VIII.—NORTH WESTERN COUNTIES.

DISTRICTS.	Population, 1851.	Average Annual Rate of Mortality from All Causes to 1000 Persons living.	DEATHS FROM SEVERAL CAUSES IN 1856.															
			Small-pox.	Measles.	Scarlatina.	Whooping-cough.	Diarrhœa.	Dysentery.	Cholera.	Influenza.	Typhus.	Metria or Puerperal Fever.	Childbirth.	Erysipelas.	Phthisis or Consumption.	Diseases of Respiratory Organs.	Violence.
33.—CHESHIRE.																	
CKPORT	20,208	25	1	8	50	40	176	14	11	1	51	11	9	17	309	345	67
'CLESFIELD	63,227	26	1	2	58	19	50	4	3	2	72	5	10	13	254	248	37
RINCHAM	34,043	21	-	13	16	9	18	7	3	3	21	4	2	-	117	106	24
CORN	25,797	22	2	10	25	11	20	4	2	-	16	-	3	3	61	45	31
THWICH	31,202	21	-	1	14	12	15	1	3	2	22	5	4	5	88	73	29
GLETON	30,512	22	-	2	6	3	15	1	-	3	33	-	1	2	116	82	22
ITWICH	35,941	21	-	1	4	17	15	2	3	-	23	4	6	6	68	91	28
AT BOUGHTON (CHESTER)	52,930	23	2	8	26	30	32	3	1	-	49	4	8	8	149	125	43
RAL	57,157	20	3	36	70	41	55	9	2	-	25	7	8	4	164	164	69
4.—LANCASHIRE.																	
ERPOOL	258,236	* 36	74	205	425	341	330	49	16	6	235	21	26	36	994	1530	383
T DERBY	153,279	26	27	123	272	126	230	19	15	1	124	15	15	17	572	588	122
SCOT	56,074	23	30	35	226	33	72	7	12	-	51	7	7	6	163	256	86
SKIRK	38,307	20	8	20	28	7	40	2	2	2	34	3	5	2	80	93	24
AN	77,589	28	4	197	62	29	143	8	4	3	71	7	10	8	237	316	122
IRINGTON	36,164	26	2	34	55	5	42	3	1	-	15	4	4	3	118	171	44
IH	32,734		-	56	17	15	21	6	1	1	22	3	2	3	124	129	41
TON	114,712	27	7	55	244	50	126	10	7	2	107	10	16	14	399	400	125
Y	88,815	23	16	65	85	36	103	11	3	1	60	4	20	4	302	282	75
TON-UPON-IRWELL	31,585	25	41	9	78	9	24	2	-	4	25	2	3	3	98	98	34
RLTON	123,841		9	83	128	105	217	20	9	2	86	11	14	14	387	505	69
FORD	87,323	28	54	47	99	83	205	23	5	5	72	6	15	8	244	424	69
ICHESTER	228,433	35	76	145	254	179	450	22	20	1	237	10	27	27	843	1162	287
TON	119,199	26	1	89	170	74	141	14	-	-	111	8	19	12	460	368	80
HAM	86,788	26	1	57	159	35	129	8	4	1	69	13	10	12	315	292	32
HDALE	72,515	24	14	83	87	22	83	8	4	-	66	6	16	11	274	235	41
LINGDEN	50,424	22	6	26	49	20	62	4	3	-	34	9	4	6	164	181	41
NLEY	63,868	23	1	129	54	18	44	5	4	2	52	5	12	9	227	202	36
THEROE	22,368	19	-	55	8	3	5	3	4	-	9	-	2	1	57	40	10
CKBURN	90,758	25	1	74	14	57	122	10	6	29	117	7	9	9	360	355	50
RLEY	37,701	22	2	7	31	16	16	2	-	3	29	-	6	3	120	80	26
TON	96,545	25	-	105	105	118	214	13	5	-	90	3	5	13	345	480	49
DE	22,902	18	-	6	8	1	7	3	-	1	10	-	3	2	49	27	12
STANG	12,695	16	-	-	3	-	5	1	-	3	8	-	-	-	37	11	11
CASTER	34,660	23	-	-	8	9	12	3	2	5	26	-	1	4	115	99	30
ERSTONE	30,556	18	-	6	2	40	7	5	-	9	17	2	2	2	83	79	27

IX.—YORKSHIRE.

. WEST RIDING.																	
IERGH	4,574	18	-	-	6	-	1	-	-	1	1	-	-	1	13	4	3
LE	13,762	20	-	10	5	-	1	-	-	4	8	-	1	-	51	19	10
TON	28,766	20	3	18	15	6	8	-	1	5	16	1	2	2	84	60	10
CLEY BRIDGE	9,334	19	-	-	4	3	7	-	-	6	4	-	1	-	25	12	3
N	16,941	18	-	2	1	4	4	2	-	2	4	-	1	4	42	34	8
AT OTLEY	12,167	†	1	-	6	1	11	1	2	10	10	-	1	3	26	20	9
RESBOROUGH	15,473	20	-	1	19	7	3	1	-	1	11	1	2	-	41	55	10
HERBY	5,129	†	-	-	1	2	-	-	-	-	1	-	-	2	9	13	2
Y	28,541	20	1	2	32	24	5	1	-	1	19	-	5	4	85	94	16
HLEY	45,903	21	4	12	10	11	11	3	2	2	37	2	5	5	180	81	23
IORDEN	29,727	21	1	4	36	20	15	-	3	-	22	1	4	6	64	68	19
DLEWORTH	17,709	22	-	3	29	10	10	-	3	-	13	-	-	3	67	51	11
DERSFIELD	123,899	22	-	36	78	133	65	7	7	2	98	5	15	11	379	321	70
IFAX	129,958	22	-	67	87	102	71	10	2	2	84	3	9	17	391	371	87
DFORD	181,964	23	1	130	159	228	151	27	19	2	179	16	16	31	614	711	89
SLET	88,679	25	1	64	81	61	112	14	3	2	113	7	6	25	229	315	50
S	101,243	30	-	66	70	76	156	20	8	3	87	10	11	11	278	503	97
SBURY	71,768	23	1	26	99	74	62	4	3	2	93	2	9	14	228	253	35
EFIELD	48,956	23	2	14	11	15	53	8	-	-	50	3	9	6	114	154	45
EFRACT	29,287	21	1	17	29	6	21	3	4	1	19	1	6	4	65	56	24
SWORTH	8,158		-	2	3	2	-	-	2	2	3	1	-	1	10	17	6
SLEY	34,980	23	-	44	87	57	42	6	4	2	27	5	4	6	100	153	36
TLEY	32,012		-	17	15	14	10	3	-	4	20	3	3	4	79	110	29
ESALL BIERLOW	37,914	22	-	17	28	23	56	5	-	1	39	2	6	7	130	171	33
FIELD	103,626	27	-	57	68	86	177	16	6	1	136	4	12	14	364	521	75
ERHAM	33,982	20	1	14	34	12	35	1	1	4	17	2	3	4	87	109	27
ASTER	34,675	21	1	16	7	3	34	2	1	1	36	1	2	5	92	92	32
NE	15,896	21	1	1	9	3	12	-	1	5	11	1	1	2	58	26	13
E	13,091	22	1	8	2	4	17	-	4	-	5	3	3	4	24	37	22
Y	15,872	21	1	2	7	-	9	4	1	2	15	1	5	2	22	20	8
ASTER	19,710	19	-	1	24	3	7	1	1	1	11	-	1	4	42	32	10

ulating the mortality of Liverpool, the year 1847 (the year of the Irish famine and immigration) has been omitted; including that year, the mortality was 39 annually to every 1,000 persons living.

istricts were not formed until 1854.

Population 1851, Average Annual Rate of Mortality from All Causes in the Ten Years 1841-50, and Deaths from several Causes in the Year 1856, in the DISTRICTS of England—*continued.*

IX.—YORKSHIRE—*continued.*

	DISTRICTS.	Population, 1851.	Average Annual Rate of Mortality from All Causes to 1000 Persons living.	DEATHS FROM SEVERAL CAUSES IN 1856. Small-pox.	Measles.	Scarlatina.	Whooping-cough.	Diarrhœa.	Dysentery.	Cholera.	Influenza.	Typhus.	Metria or Puerperal Fever.	Childbirth.	Erysipelas.	Phthisis or Consumption.	Diseases of Respiratory Organs.	Violence.	
	36.—EAST RIDING (WITH YORK).																		
515	YORK	54,324	24	2	13	5	32	69	3	3	7	39	2	5	6	130	124	18	
516	POCKLINGTON	16,098	19	15	-	2	1	4	-	-	1	4	1	1	1	25	12	16	
517	HOWDEN	14,436	19	-	-	15	6	5	1	2	1	9	2	-	1	39	10	11	
518	BEVERLEY	20,040	20	-	2	16	1	-	5	-	-	3		4	3	48	25	13	
519	SCULCOATES	44,719	25	39	5	10	6	50	8	-	2	33	4	8	6	92	102	31	
520	HULL	50,070	31	18	1	34	9	66	2	6	2	48	6	5	7	107	143	48	
521	PATRINGTON	9,407	18	-	1	2	3	4	1	1	1	5	-	-	-	25	11	7	
522	SKIRLAUGH	9,279	20	-	-	1	-	7	1	-	3	11	-	-	1	15	8	4	
523	DRIFFIELD	18,265	19	2	-	4	2	8	-	1	6	10	-	2	2	42	27	9	
524	BRIDLINGTON	14,322	21	-	-	8	20	1	1	-	-	11	2	1	1	32	24	8	
	37.—NORTH RIDING.																		
525	SCARBOROUGH	24,615	21	2	8	1	19	17	-	-	2	19	-	2	3	39	57	15	
526	MALTON	23,128	20	1	-	19	7	14	1	-	5	16	1	2	1	45	55	12	
527	EASINGWOLD	10,211	17	1	-	2	3	5	-	-	4	8	-	4	-	10	12	4	
528	THIRSK	12,700	19	-	2	1	4	2	-	-	2	14	-	-	1	24	15	4	
529	HELMSLEY	12,455	19	-	1	11	4	4	1	-	1	5	1	2	-	22	27	8	
530	PICKERING	9,978		-	-	3	4	3	-	4	-	1	-	1	-	16	27	3	
531	WHITBY	21,392	21	1	7	25	17	14	1	1	-	13	1	2	3	26	60	15	
532	GUISBROUGH	12,202	16	2	11	12	1	8	-	-	1	12	-	1	1	27	36	13	
533	STOKESLEY	8,666	18	-	1	6	3	3	-	-	3	4	1	-	-	14	19	4	
534	NORTHALLERTON	12,460	18	-	3	10	1	3	-	-	-	3	-	-	1	30	25	15	
535	BEDALE	8,980	18	-	-	3	1	-	-	-	1	3	-	2	2	17	6	4	
536	LEYBURN	10,057	18	-	-	-	6	1	-	-	2	8	-	1	1	21	10	5	
537	ASKRIGG	5,635	19	-	-	5	2	3	-	-	2	6	-	2	-	12	8	-	
538	REETH	6,820	20	-	-	-	1	1	-	-	1	5	-	-	-	15	19	1	
539	RICHMOND	13,846	18	-	4	2	6	3	3	1	-	2	-	-	2	25	33	4	

X.—NORTHERN COUNTIES.

	38.—DURHAM.																		
540	DARLINGTON	21,618	20	13	14	4	8	7	1	-	4	10	-	2	2	57	55	15	
541	STOCKTON	32,934	21	40	49	48	20	61	2	4	1	52	5	10	6	181	176	46	
542	AUCKLAND	30,083	21	27	38	31	29	24	2	-	5	27	6	11	2	106	116	10	
543	TEESDALE	19,813	20	6	3	2	6	1	-	-	7	7	2	-	-	51	55	8	
544	WEARDALE	14,567	20	1	2	2	-	-	-	1	9	19	2	3	1	46	44	71	
545	DURHAM	53,931	23	39	19	147	21	29	4	1	5	55	8	6	6	166	126	23	
546	EASINGTON	21,795	20	9	6	33	11	18	1	3	1	7	3	3	1	36	32	23	
547	HOUGHTON-LE-SPRING	19,564	20	8	3	73	3	7	3	2	-	33	2	4	-	56	53	25	
548	CHESTER-LE-STREET	20,907	20	5	3	114	5	3	-	2	-	24	1	4	-	53	42	64	
549	SUNDERLAND	70,576	24	33	18	195	105	75	12	5	4	53	5	10	11	176	283	55	
550	SOUTH SHIELDS	33,790	25	17	9	173	11	24	3	2	1	48	4	2	4	85	114	55	
551	GATESHEAD	48,081	25	25	8	223	26	27	15	2	2	68	3	3	8	111	136	85	
	39.—NORTHUMBERLD.																		
552	NEWCASTLE-UPON-TYNE	80,136	27	37	11	277	46	66	13	3	1	109	7	6	9	223	242	131	
553	TYNEMOUTH	64,248	24	25	1	169	29	39	5	5	2	39	5	4	8	144	198	84	
554	CASTLE WARD	13,807	18	1	1	16	-	9	-	1	2	7	-	4	-	32	23	21	
555	HEXHAM	30,495	18	1	1	20	17	5	1	-	4	18	-	3	3	67	61	23	
556	HALTWHISTLE	7,286	16	-	-	3	6	1	-	1	1	-	-	1	-	15	11	1	
557	BELLINGHAM	6,553	17	-	-	5	-	2	-	-	3	2	-	-	1	18	5	1	
558	MORPETH	18,127	18	4	-	24	14	18	2	-	2	9	1	2	1	33	49	8	
559	ALNWICK	21,122	19	2	2	21	14	2	-	1	2	13	-	4	1	36	45	13	
560	BELFORD	6,871	17	-	-	-	1	-	-	-	-	2	-	-	1	9	3	1	
561	BERWICK	24,093	21	-	-	3	2	5	2	-	1	15	1	6	1	44	40	12	
562	GLENDALE	14,348	15	-	1	5	2	2	-	-	-	12	2	1	-	22	8	12	
563	ROTHBURY	7,431	15	1	-	-	1	1	-	-	1	6	-	-	-	8	4	4	
	40.—CUMBERLAND.																		
564	ALSTON	6,816	20	-	4	-	-	1	-	-	2	2	-	-	-	12	17	1	
565	PENRITH	22,307	18	2	6	5	19	3	-	-	1	6	1	1	1	48	43	14	
566	BRAMPTON	11,223	17	-	1	3	6	2	-	-	-	1	-	1	1	23	10	3	
567	LONGTOWN	9,496	17	-	-	4	-	-	1	-	1	-	-	2	1	20	17	3	
568	CARLISLE	41,557	24	21	4	81	41	20	-	-	3	24	2	4	3	122	106	28	
569	WIGTON	25,961	19	2	-	38	20	9	-	3	1	8	1	3	1	54	29	24	
570	COCKERMOUTH	28,510	21	4	1	8	54	24	1	2	-	37	-	3	3	101	64	25	
571	WHITEHAVEN	35,814	25	2	-	12	30	20	2	-	-	34	1	5	3	91	108	3	
572	BOOTLE	6,008	16	-	-	1	-	-	-	-	3	-	-	1	1	12	7		
	41.—WESTMORLAND.																		
573	EAST WARD	13,660	17	-	1	6	1	2	2	-	2	2	2	-	-	21	17	6	
574	WEST WARD	8,155	18	-	4	4	6	-	-	-	-	1	-	-	-	20	4	4	
575	KENDAL	26,572	20	1	2	18	2	6	-	-	6	17	2	3	5	98	60	24	

851, Average Annual Rate of Mortality from All Causes in the Ten Years 1841–50, and as from several Causes in the Year 1856, in the DISTRICTS of England—*continued*.

XI.—MONMOUTHSHIRE AND WALES.

DISTRICTS.	POPULATION, 1851.	Average Annual Rate of Mortality from All Causes to 1000 Persons living.	DEATHS FROM SEVERAL CAUSES IN 1856.														
			Small-pox.	Measles.	Scarlatina.	Whooping-cough.	Diarrhœa.	Dysentery.	Cholera.	Influenza.	Typhus.	Metria or Puerperal Fever.	Childbirth.	Erysipelas.	Phthisis or Consumption.	Diseases of Respiratory Organs.	Violence.
MONMOUTHSHIRE.																	
– – – – –	19,057	19	1	5	25	–	3	–	–	–	13	–	3	1	42	30	16
H – – – –	27,379	19	2	–	39	2	7	–	–	1	18	1	3	2	44	37	19
NNY – – –	59,229	25	10	14	22	26	36	–	–	–	77	7	11	6	145	223	109
L – – – –	27,993	23	3	–	6	3	16	2	–	4	28	1	7	2	84	94	35
– – – – –	43,472	24	2	47	21	38	30	7	2	1	41	3	3	6	136	139	65
UTH WALES.																	
ORGANSHIRE.																	
– – – – –	46,491	22	–	60	48	45	49	3	4	–	51	4	6	4	165	195	213
TYDFIL – – –	76,804	28	6	81	101	63	58	5	2	–	150	6	17	4	350	270	163
– – – – –	23,422	19	–	13	12	8	5	1	–	1	31	5	4	3	44	52	15
– – – – –	46,471	22	1	17	29	13	21	1	1	–	77	3	5	3	151	90	65
– – – – –	46,907	19	–	4	23	21	25	3	4	1	44	2	5	5	110	121	52
ARTHENSHIRE.																	
– – – – –	23,507	18	1	10	18	2	3	–	–	–	18	2	5	–	64	44	22
BY – – – –	15,055	20	–	7	16	–	2	–	–	–	2	1	1	–	56	19	7
FAWR – – –	17,968	19	–	–	3	–	–	–	–	3	9	–	1	–	70	22	12
IEN – – – –	38,142	20	1	14	5	–	1	1	–	2	20	1	4	–	137	71	17
ROKESHIRE.																	
I – – – –	22,130	18	1	3	2	4	2	–	–	–	21	–	5	–	71	19	16
: – – – –	22,960	18	–	4	1	14	3	2	1	–	31	2	6	2	76	30	13
DWEST – – –	30,382	17	–	4	34	8	12	–	2	3	55	2	2	2	123	48	21
DIGANSHIRE.																	
– – – –	20,186	19	–	13	21	–	–	–	–	–	12	1	8	–	58	18	8
E-IN-EMLYN – –	20,173	18	–	11	1	1	–	–	–	1	10	2	–	–	61	18	6
– – – – –	9,874	18	–	8	2	–	–	–	–	–	14	1	4	–	27	8	5
N – – – –	13,224	18	–	5	4	–	–	–	–	–	10	–	–	–	46	7	3
ITH – – – –	23,753	18	–	–	81	5	1	–	2	1	32	–	7	2	63	29	12
– – – – –	10,404	18	–	–	35	1	–	1	–	–	9	1	3	1	21	20	4
NOCKSHIRE.																	
– – – – –	8,345	16	–	5	–	8	3	–	–	2	5	–	3	–	14	10	7
K – – – –	18,174	21	–	11	9	–	6	1	–	–	18	–	3	1	46	37	8
ELL – – – –	21,897	27	13	3	6	2	10	–	–	–	24	2	2	3	51	67	30
– – – – –	10,962	20	–	1	2	6	–	–	–	–	4	–	1	–	18	30	9
NORSHIRE.																	
E – – – –	15,149	19	–	3	2	4	1	–	–	1	6	–	3	–	33	44	6
– – – – –	9,480	18	–	3	2	3	1	–	–	–	2	–	2	–	15	23	7
– – – – –	6,756	18	–	4	5	17	2	–	–	–	6	–	1	–	13	12	1
ORTH WALES.																	
OMERYSHIRE.																	
LETH – – –	12,116	19	–	4	38	–	–	1	–	2	12	1	5	–	28	11	7
– – – –	25,107	21	1	–	67	9	8	2	1	–	9	1	1	1	63	31	16
ERY – – –	20,281	20	1	6	4	3	4	–	–	1	11	–	4	1	62	60	16
IN – – – –	19,588	19	–	1	18	5	–	–	1	1	21	–	1	1	48	18	6
INTSHIRE.																	
– – – – –	41,047	21	–	9	46	34	2	–	–	–	17	2	5	–	106	70	19
BIGHSHIRE.																	
– – – – –	40,078	23	–	8	89	10	18	2	1	1	40	9	7	6	100	121	53
– – – – –	16,853	19	–	3	4	16	1	–	–	2	5	–	2	2	43	21	5
– – – – –	25,288	19	–	15	20	8	1	–	–	2	15	1	4	2	92	64	5
– – – – –	12,479	19	–	–	3	3	–	–	–	3	10	–	4	1	33	12	–
ONETHSHIRE.																	
– – – – –	15,418	17	2	4	1	5	1	–	1	2	9	1	2	–	45	22	10
– – – – –	6,736	18	–	1	1	6	–	–	–	–	2	1	–	–	12	6	1
– – – – –	12,971	18	–	1	1	5	1	–	–	2	15	–	2	–	26	9	8
– – – – –	16,182	18	–	–	31	1	3	–	–	3	17	–	–	3	29	21	19
ARVONSHIRE.																	
– – – – –	21,788	17	–	–	6	9	6	–	–	1	13	–	1	1	50	32	12
N – – – –	30,446	20	–	12	72	45	5	1	–	4	25	2	6	–	101	64	23
– – – – –	34,321	21	–	19	46	32	3	–	–	6	22	1	9	–	93	64	22
– – – – –	11,630	19	–	7	4	2	–	–	–	1	6	1	–	–	31	10	7
NGLESEY.																	
– – – – –	39,732	17	–	–	12	12	3	1	–	14	23	–	5	–	122	21	23

END OF THE ABSTRACTS.

OCCASIONAL TABLES.

	Pages
VIOLENT DEATHS in ENGLAND in the Five Years 1852–56 . . .	162–165
VIOLENT DEATHS in ENGLAND at different Periods of Life in the Five Years 1852–56.—MALES	166–167
Ditto Ditto. FEMALES	168–169
ENGLAND. DEATHS returned as having occurred from SUICIDE in each of the Five Years 1852–56	170
ENGLAND. DEATHS at different AGES returned as having occurred from SUICIDE, in the Five Years 1852–56.—MALES	171
Ditto Ditto. FEMALES	172
ENGLAND. DEATHS returned as having occurred from MURDER and INFANTICIDE in each of the Five Years 1852–56	173
ENGLAND. DEATHS at different AGES returned as having occurred from MURDER and INFANTICIDE in the Five Years 1852–56.—MALES . . .	174
Ditto Ditto. FEMALES	175
ENGLAND. DEATHS returned as having occurred from MANSLAUGHTER in each of the Five Years 1852–56	176
ENGLAND. DEATHS at different AGES returned as having occurred from MANSLAUGHTER in the Five Years 1852–56.—MALES	177
Ditto Ditto. FEMALES	178
ENGLAND. DEATHS returned as having occurred from LIGHTNING in the Five Years 1852–56	179–18

VIOLENT DEATHS in E

No.		Total Violent Deaths during the 5 Years 1852-56.			Annual Average of the 5 Years 1852-56.			Males and Fe			
		Males & Females.	Males.	Females.	Males & Females.	Males.	Females.	1852	1853	1854	1
	TOTAL VIOLENT DEATHS* in the 5 Years ending 1852-56	68,554	50,287	18,267	13,710·8	10,057·4	3653·4	13,422	13,605	13,900	13
1	Connected with RAILWAYS	2,400	2,213	187	480·0	442·6	37·4	391	451	525	
2	MINES:										
	Connected with COAL MINES	4,927	4,882	45	985·4	976·4	9·0	975	1,011	1,046	
	Connected with COPPER, TIN, IRON, &c. MINES	756	747	9	151·2	149·4	1·8	66	90	167	
3	MECHANICAL INJURIES (*not connected with Mines or Railways*)	20,786	16,640	4,146	4,157·2	3,328·0	829·2	4,251	4,218	4,198	4
4	CHEMICAL INJURIES (*not connected with Mines or Railways*)	15,226	7,199	8,027	3,045·2	1,439·8	1,605·4	2,738	2,934	3,021	3
5	ASPHYXIA, &c., SUSPENSION OF RESPIRATION (*not connected with Mines or Railways*)	19,131	14,495	4,636	3,826·2	2,899·0	927·2	3,951	3,703	3,774	3
6	VIOLENCE,—*it not being stated whether it was of the above kind, or otherwise*	5,328	4,111	1,217	1,065·6	822·2	243·4	1,060	1,198	1,169	1
1	RAILWAYS.										
	Run over on line	1294	1267	127	278·8	253·4	25·4	241	271	293	
	Fall from carriage or engine	128	119	9	25·6	23·8	1·8	31	22	28	
	Collision	54	48	6	10·8	9·6	1·2	13	15	8	
	Carriage off rail, &c.	9	7	2	1·8	1·4	·4	1	–	1	
	Explosion of boiler	12	12	–	2·4	2·4	–	–	1	–	
	Killed by buffer	8	8	–	1·6	1·6	–	–	–	–	
	Crushed	2	2	–	·4	·4	–	2	–	–	
	Fall of earth on	3	3	–	·6	·6	–	–	–	–	
	Other deaths (*manner not stated*)	790	747	43	158·0	149·4	8·6	103	142	195	
2	MINES.										
	COAL MINES.										
	Fall of coal, stone, &c. on	1707	1702	5	341·4	340·4	1·0	319	360	359	
	Crushed	837	823	14	167·4	164·6	2·8	149	203	191	
	Fall in pit or shaft	785	767	18	157·0	153·4	3·6	163	179	182	
	Broken rope, &c.	45	45	–	9·0	9·0	–	3	1	11	
	Explosion of fire damp	989	988	1	197·8	197·6	·2	240	194	215	
	Choke damp	130	130	–	26·0	26·0	–	68	21	20	
	Machinery in mines	111	110	1	22·2	22·0	·2	11	23	15	
	Explosion of steam boiler	16	16	–	3·2	3·2	–	–	–	–	
	Killed by wagon, tramway, &c.	103	98	5	20·6	19·6	1·0	–	–	28	
	Killed by tub	11	11	–	2·2	2·2	–	–	–	–	
	Blasting	68	68	–	13·6	13·6	–	11	18	10	
	Burns or scalds	17	17	–	3·4	3·4	–	–	4	–	
	Drowned	69	68	1	13·8	13·6	·2	11	8	11	
	Accidentally killed (*not stated how*)	39	39	–	7·8	7·8	–	–	–	4	
	COPPER, TIN, IRON, &c. MINES.										
	Fall of stone, wood, &c. on	270	269	1	54·0	53·8	·2	9	25	75	
	Crushed	154	153	1	30·8	30·6	·2	15	21	20	
	Fall in shaft	186	182	4	37·2	36·4	·8	22	26	37	
	Fall from kibble, ladder, &c.	17	17	–	3·4	3·4	–	1	3	5	
	Broken rope, &c.	3	3	–	·6	·6	–	–	–	2	
	Explosion of fire damp	3	3	–	·6	·6	–	–	–	–	
	Machinery in mines	41	39	2	8·2	7·8	·4	11	3	5	
	Explosion of steam boiler	6	6	–	1·2	1·2	–	–	–	5	
	Killed by wagon, tramway, &c.	5	5	–	1·0	1·0	–	–	–	–	
	Blasting	31	31	–	6·2	6·2	–	8	4	7	
	Drowned	15	15	–	3·0	3·0	–	–	6	3	
	Suffocated	21	20	1	4·2	4·0	·2	–	2	8	
	Accidentally killed (*not stated how*)	4	4	–	·8	·8	–	–	–	–	
3	MECHANICAL INJURIES (*not in Mines or Railways*).										
	Fall from scaffold	527	522	5	105·4	104·4	1·0	94	120	130	1
	Fall from window	236	141	94	47·0	28·2	18·8	60	41	40	
	Fall down stairs	935	536	399	187·0	107·2	79·8	212	206	171	1
	Fall in ships and boats	367	365	2	73·4	73·0	·4	70	80	77	
	Fall from a height. Fall in walking, &c.	5322	2559	763	604·4	511·8	152·6	645	706	684	
	Fall of heavy substances on	1661	1523	138	332·2	304·6	27·6	343	403	377	
	By horse and other animals	1133	1054	79	226·6	210·8	15·8	258	212	225	
	Horse conveyance	4400	3728	672	880·0	745·6	134·4	916	899	845	
	Steam boiler	164	149	15	32·8	29·8	3·0	28	15	36	
	Machinery in factory, cotton mill, &c.	95	76	19	19·0	15·2	3·8	8	8	10	
	Machinery in flour mill	59	49	10	11·8	9·8	2·0	5	6	12	
	Other machinery, or kind not distinguished	1092	961	131	218·4	192·2	26·2	187	217	230	
	Fracture (*not stated how*)	2732	1827	905	546·4	365·4	181·0	542	517	527	
	Blow, &c.	242	201	41	48·4	40·2	8·2	42	18	31	
	Cut throat	1167	890	277	233·4	178·0	55·4	230	248	238	
	Gun-shot wounds	805	765	40	161·0	153·0	8·0	156	130	169	
	Other wounds, &c.	948	777	171	189·6	155·4	34·2	218	164	179	
	Blasting	1	1	–	·2	·2	–	–	–	–	
	Stone in the ear	1	1	–	·2	·2	–	–	–	–	
	Berry in the nose	1	–	1	·2	–	·2	–	–	–	
	Ruptured bladder from over-reaching	1	–	1	·2	–	·2	–	–	–	
	Injury at birth	698	515	283	179·6	103·0	76·6	220	267	208	

Note.—The Violent deaths, of which the details are here given, are included in the

* The deaths of 302 Males and 101 Females were returned as having occu

in the Five Years 1852–56. *See Note.*

Males.					Females.					
1852	1853	1854	1855	1856	1852	1853	1854	1855	1856	
9,827	9,969	10,212	10,078	10,206	3,605	3,636	3,688	3,761	3,577	TOTAL VIOLENT DEATHS in the 5 Years 1852-56.
397	408	406	454	501	34	43	32	31	47	Connected with RAILWAYS.
										MINES.
909	906	1,036	907	974	6	15	10	6	8	Connected with COAL MINES.
65	89	166	232	195	1	1	1	4	2	Connected with COPPER, TIN, IRON, &c. MINES.
3,331	3,280	3,290	3,241	3,239	870	838	899	762	777	MECHANICAL INJURIES (*not connected with Mines or Railways*).
1,259	1,383	1,483	1,589	1,494	1,488	1,551	1,538	1,834	1,616	CHEMICAL INJURIES (*not connected with Mines or Railways*).
2,006	2,812	2,812	2,857	3,008	945	891	962	897	941	ASPHYXIA, &c., SUSPENSION OF RESPIRATION (*not connected with Mines or Railways*).
799	901	923	793	695	261	297	246	227	186	VIOLENCE,—*it not being stated whether it was of the above kind, or otherwise.*
										RAILWAYS.
218	245	274	263	267	23	26	19	20	39	Run over on line.
29	18	27	24	21	2	4	1	1	1	Fall from carriage or engine.
10	13	8	6	11	3	2	–	1	–	Collision.
–	–	–	–	7	1	–	1	–	–	Carriage off rail, &c.
–	1	–	4	7	–	–	–	–	–	Explosion of boiler.
–	–	–	–	8	–	–	–	–	–	Killed by buffer.
2	–	–	–	–	–	–	–	–	–	Crushed.
–	–	–	–	3	–	–	–	–	–	Fall of earth on.
98	131	184	157	177	5	11	11	9	7	Other deaths (*manner not stated*).
										MINES.
										COAL MINES.
318	357	359	326	342	1	3	–	1	–	Fall of coal, stone, &c. on.
148	196	187	156	136	1	7	4	1	1	Crushed.
160	175	179	142	111	3	4	3	3	5	Fall in pit or shaft.
3	1	11	11	19	–	–	–	–	–	Broken rope, &c.
209	194	215	125	215	1	–	–	–	–	Explosion of fire-damp.
68	21	20	6	15	–	–	–	–	–	Choke damp.
11	23	14	35	27	–	–	1	–	–	Machinery in mines.
–	–	–	11	5	–	–	–	–	–	Explosion of steam boiler.
–	–	26	33	39	–	–	2	1	2	Killed by wagon, tramway, &c.
–	–	–	–	11	–	–	–	–	–	Killed by tub.
11	18	10	17	12	–	–	–	–	–	Blasting.
–	4	–	4	9	–	–	–	–	–	Burns or scalds.
11	7	11	21	18	–	1	–	–	–	Drowned.
	–	4	20	15	–	–	–	–	–	Accidentally killed (*not stated how*).
										COPPER, TIN, IRON, &c. MINES.
9	25	75	90	70	–	–	–	–	1	Fall of stone, wood, &c. on.
15	21	20	60	37	–	–	–	1	–	Crushed.
21	23	37	46	52	1	–	–	2	1	Fall in shaft.
1	2	5	5	3	–	–	–	–	–	Fall from kibble, ladder, &c.
–	–	2	–	1	–	–	–	–	–	Broken rope, &c.
–	–	–	3	–	–	–	–	–	–	Explosion of fire-damp.
11	2	5	11	10	–	1	–	1	–	Machinery in mines.
–	–	5	1	–	–	–	–	–	–	Explosion of steam boiler.
–	–	–	–	5	–	–	–	–	–	Killed by wagon, tramway, &c.
8	4	7	5	7	–	–	–	–	–	Blasting.
–	6	3	2	4	–	–	–	–	–	Drowned.
–	2	7	5	6	–	–	1	–	–	Suffocated.
–	–	–	4	–	–	–	–	–	–	Accidentally killed (*not stated how*).
										MECHANICAL INJURIES (*not in Mines or Railways.*)
92	120	128	100	81	1	–	2	1	1	Fall from scaffold.
29	28	25	27	32	21	13	24	21	15	Fall from window.
127	118	92	90	109	92	88	79	56	84	Fall down stairs.
69	80	77	61	78	1	–	–	1	–	Fall in ships and boats.
492	558	508	509	492	153	148	176	158	128	Fall from a height. Fall in walking, &c.
310	371	346	256	240	33	32	31	21	21	Fall of heavy substances on.
240	201	207	200	206	18	11	18	14	18	By horse and other animals.
772	721	710	753	772	144	130	135	117	137	Horse conveyance.
51	15	27	25	48	4	–	9	–	2	Steam boiler.
5	8	7	28	28	3	–	3	8	5	Machinery in factory, cotton mill, &c.
4	5	9	19	12	1	1	3	2	3	Machinery in flour mill.
163	198	199	187	214	24	19	31	33	24	Other machinery or kind not distinguished.
374	334	337	378	404	168	183	190	179	185	Fracture (*not stated how*).
33	17	27	58	66	2	1	4	14	13	Blow, &c.
171	200	181	149	189	59	48	57	54	59	Cut throat.
146	122	158	192	147	10	8	11	7	4	Gun-shot wounds.
179	158	142	159	159	39	26	37	37	32	Other wounds, &c.
–	–	–	–	1	–	–	–	–	–	Blasting.
–	–	–	–	1	–	–	–	–	–	Stone in the ear.
–	–	–	–	–	–	–	–	–	1	Berry in the nose.
–	–	–	–	–	–	–	–	–	1	Ruptured bladder from over-reaching.
140	146	119	50	60	90	121	89	39	44	Injury at birth.

of Causes of Death (Class 17., No. 100-108) published in the Report for each respective year.
28 Males and 28 Females in 1852; 34 Males and 23 Females in 1853; 33 Males and 13 Females in 1854; 76 Males
39 Males and 39 Females in 1856.

M 2

VIOLENT DEATHS in

No.		Total Violent Deaths during the 5 Years 1852-56.			Annual Average of the 5 Years 1852-56.			Males and		
		Males & Females.	Males.	Females.	Males & Females.	Males.	Females.	1852	1853	1854
4	CHEMICAL INJURIES (*not in Mines or Railways*).									
	Burns by									
	Clothes taking fire	2181	832	1349	436·2	166·4	269·8	407	445	436
	Conflagration	75	47	28	15·0	9·4	5·6	12	7	24
	Lime	3	2	1	·6	·4	·2	–	–	1
	Manner not stated or Otherwise than by the above causes	7739	3195	4544	1547·8	639·0	908·8	1371	1483	1531
	Scalds by drinking hot water	230	142	88	46·0	28·4	17·6	41	36	40
	Manner not stated or Otherwise than by the above cause	2705	1593	1112	541·0	318 6	222 4	474	513	518
	Explosion of									
	Gunpowder	88	72	16	17·6	14·4	3·2	11	19	20
	Camphine	1	–	1	·2	–	·2	–	1	–
	Gases	29	27	2	5·8	5·4	·4	3	7	4
	Naphtha	7	7	–	1·4	1·4	–	1	–	1
	Sulphur and nitrate of silver	24	24	–	4·8	4·8	–	–	–	24
	Fireworks	34	28	6	6·8	5·6	1·2	3	4	4
	Lightning	103	88	15	20·6	17·6	3·0	45	10	17
	Poisoned by									
	Arsenic	135	57	78	27·0	11·4	15·6	31	25	23
	Mercury	50	23	27	10·0	4·6	5·4	5	12	8
	Corrosive sublimate	2	–	2	·4	–	·4	–	–	–
	Opium	169	86	83	33·8	17·2	16·6	36	25	31
	Morphia	9	4	5	1·8	·8	1·0	–	–	2
	Laudanum	443	249	194	88·6	49·8	38·8	75	84	100
	Nux vomica	3	1	2	·6	·2	·4	–	–	1
	Strychnia	5	2	3	1·0	·4	·6	–	–	2
	Cyanide of potassium	2	1	1	·4	·2	·2	–	–	1
	Prussic acid	93	83	10	18·6	16·6	2·0	16	29	17
	Essential oil of almonds	75	45	30	15·0	9·0	6·0	11	15	11
	Oxalic acid	65	19	46	13·0	3·8	9·2	12	11	16
	Sulphuric acid	73	41	32	14·6	8·2	6·4	13	18	16
	Nitric acid	2	1	1	·4	·2	·2	–	–	–
	Muriatic acid	2	–	2	·4	–	·4	–	–	–
	Camphor	1	1	–	·2	·2	–	–	–	–
	Salts of lead	116	111	5	23·2	22·2	1·0	6	23	31
	Quinine	1	–	1	·2	–	·2	–	–	–
	Sulphate of iron	1	–	1	·2	–	·2	–	–	–
	Phosphorus	1	–	1	·2	–	·2	–	–	–
	Aconite	1	–	1	·2	–	·2	–	–	–
	Nightshade	1	1	–	·2	·2	–	–	–	1
	Yew	1	1	–	·2	·2	–	–	–	1
	Improper medicine (*not stated what kind*)	68	36	32	13·6	7·2	6·4	24	15	8
	Overdose of Medicine	32	21	11	6·4	4·2	2·2	7	7	8
	Godfrey's cordial	82	38	44	16·4	7·6	8·8	12	16	19
	Morrison's pills	1	–	1	·2	–	·2	–	–	1
	Sting of viper	1	1	–	·2	·2	–	–	–	–
	Improper food	3	3	–	·6	·6	–	–	–	–
	Tobacco	2	–	2	·4	–	·4	–	1	–
	Stramonium (smoked)	1	1	–	·2	·2	–	–	–	–
	Manner not stated or Otherwise than by the above causes	566	316	250	113·2	63·2	50·0	122	128	110
5	ASPHYXIA, &c. SUSPENSION OF RESPIRATION (*not in Mines or Railways*).									
	Drowned									
	while bathing	588	581	7	117·6	116·2	1·4	177	53	120
	by fall from ships and boats	215	210	5	43·0	42·0	1·0	68	47	34
	by shipwreck	265	187	78	53·0	37·4	15·6	13	21	62
	while sliding and skating	4	4	–	·8	·8	–	–	–	–
	*Not stated how**	11,758	9236	2522	2351·6	1847·2	504·4	2452	2373	2298
	Suffocated by									
	Food, &c.	231	195	88	56·6	39·0	17·6	61	48	57
	Bed clothes	913	455	458	182·6	91·0	91·6	153	179	176
	Overlaying	530	273	257	106·0	54·6	51·4	121	131	118
	Mephitic gas	81	77	4	16·2	15·4	·8	6	13	20
	Lime kiln	65	64	1	13·0	12·8	·2	10	18	15
	Charcoal	16	9	7	3·2	1·8	1·4	1	6	–
	Chloroform	13	8	5	2·6	1·6	1·0	–	–	5
	Coke gas	1	1	–	·2	·2	–	–	–	–
	Carbonic acid gas	11	11	–	2·2	2·2	–	–	–	–
	Gas	1	1	–	·2	·2	–	–	–	–
	Choked	1	1	–	·2	·2	–	–	–	–
	Gutta percha	1	1	–	·2	·2	–	–	–	–
	Fall of earth on	2	2	–	·4	·4	–	–	–	–
	Not stated how or Otherwise than by the above causes	1624	1039	585	324·8	207·8	117·0	325	313	207
	Hanged (*not executed*)	2472	1922	550	494·4	384·4	110·0	504	445	512
	Executed (*see note*)	35	33	2	7·0	6·6	·4	4	12	4
	Strangled	252	185	67	50·4	37·0	13·4	56	46	46
	Suicide (*manner not stated*)	195	152	43	39·0	30·4	8·6	23	39	34
	Murder (*manner not stated*)	182	118	64	36·4	23·6	12·8	37	27	40
	Manslaughter (*manner not stated*)	257	191	66	51·4	38·2	13·2	47	57	55
	Accident (*not otherwise described*)	2402	2053	349	480·4	410·6	69·8	547	580	520
	Injury (*what kind not stated*)	1684	1267	417	336·8	253·4	83·4	186	366	421
	Infanticide (*manner not stated*)	608	330	278	121·6	66·0	55·6	220	187	99

Note.—The manner in which the Causes of Death are returned often renders it difficult to distinguish the Exec

* The totals of Drowned (not stated how) include the deaths of 613 Males and 179 Females
971 Males and 126 Femal

in the Five Years 1852–56—*continued*.

Males.					Females.					
1852	1853	1854	1855	1856	1852	1853	1854	1855	1856	
										CHEMICAL INJURIES (*not in Mines or Railways*).
143	182	171	183	153	264	263	265	304	253	Burns by Clothes taking fire.
6	6	18	12	5	6	1	6	10	5	Conflagration.
-	-	-	1	1	-	-	1	-	-	Lime.
434	631	635	761	644	837	862	896	1067	882	*Manner not stated or Otherwise than by the above causes.*
27	25	27	30	33	14	11	13	33	17	Scalds by drinking hot water.
284	292	320	335	362	190	221	196	239	264	*Manner not stated or Otherwise than by the above cause.*
10	14	18	21	9	1	5	2	6	2	Explosion by Gunpowder.
-	-	-	-	-	-	1	-	-	-	Camphine.
3	6	3	8	7	-	1	1	-	-	Gases.
1	-	1	3	2	-	-	-	-	-	Naphtha.
-	-	24	-	-	-	-	-	-	-	Sulphur and nitrate of silver.
3	2	4	5	14	-	2	-	3	1	Fireworks.
47	8	16	14	13	8	2	1	8	1	Lightning.
14	8	13	13	9	17	17	10	16	18	Poisoned by Arsenic.
2	7	4	6	4	3	5	4	3	12	Mercury.
-	-	-	-	-	-	-	-	-	2	Corrosive sublimate.
20	8	16	22	20	16	17	15	17	18	Opium.
-	-	2	1	1	-	-	-	1	4	Morphia.
37	40	63	43	66	38	44	37	41	34	Laudanum.
-	-	-	-	1	-	-	1	-	1	Nux vomica.
-	-	2	-	-	-	-	-	1	2	Strychnia.
-	-	-	-	1	-	-	1	-	-	Cyanide of potassium.
16	27	15	13	12	-	2	2	3	3	Prussic acid.
2	9	4	6	17	2	6	7	8	7	Essential oil of almonds.
4	3	4	4	4	8	8	6	11	13	Oxalic acid.
6	11	8	8	8	7	7	8	5	5	Sulphuric acid.
-	-	-	-	1	-	-	-	-	1	Nitric acid.
-	-	-	-	-	-	-	-	-	2	Muriatic acid.
-	-	-	1	-	-	-	-	-	-	Camphor.
6	21	29	26	29	-	2	2	1	-	Salts of leads.
-	-	-	-	-	-	-	-	-	1	Quinine.
-	-	-	-	-	-	-	-	-	1	Sulphate of iron.
-	-	-	-	-	-	-	-	-	1	Phosphorus.
-	-	-	-	-	-	-	-	-	1	Aconite.
-	-	1	-	-	-	-	-	-	-	Nightshade.
-	-	1	-	-	-	-	-	-	-	Yew.
12	9	5	5	5	12	6	3	2	9	Improper medicine (*not stated what kind*).
2	5	5	6	3	5	2	3	1	-	Overdose of medicine.
8	9	8	7	8	6	7	11	8	12	Godfrey's cordial.
-	-	-	-	-	-	-	1	-	-	Morrison's pills.
-	-	-	-	1	-	-	-	-	-	Sting of Viper.
-	-	-	-	3	-	-	-	-	-	Improper food.
-	-	-	-	-	-	1	-	1	-	Tobacco.
-	-	-	-	1	-	-	-	-	-	Stramonium (smoked).
68	70	66	55	57	54	58	44	50	44	*Manner not stated or Otherwise than by the above causes.*
										ASPHYXIA, &c., SUSPENSION OF RESPIRATION (*not in Mines or Railways*).
177	53	130	101	130	-	-	-	3	4	Drowned while bathing.
54	47	34	35	32	4	-	-	1	-	by fall from ships or boats.
18	21	59	66	28	-	-	3	74	1	by shipwreck.
-	-	-	4	-	-	-	-	-	-	while sliding and skating.
1925	1859	1772	1734	1946	527	514	526	435	520	*Not stated how.*
41	34	41	44	35	20	14	16	20	18	Suffocated by Food, &c.
72	87	88	101	107	81	92	88	92	105	Bed clothes.
63	61	56	56	34	55	70	62	33	37	Overlaying.
4	13	20	13	27	2	-	-	2	-	Mephitic gas
10	18	14	14	8	-	-	1	-	-	Lime kiln.
-	4	-	3	2	1	2	-	1	3	Charcoal.
-	-	3	3	2	-	-	2	3	-	Chloroform
-	-	-	-	1	-	-	-	-	-	Coke gas.
-	-	-	-	11	-	-	-	-	-	Carbonic acid gas.
-	-	-	-	1	-	-	-	-	-	Gas.
-	-	-	1	-	-	-	-	-	-	Choked.
-	-	-	-	1	-	-	-	-	-	Gutta percha.
-	-	-	-	2	-	-	-	-	-	Fall of earth on.
212	217	187	223	200	113	96	120	114	142	*Not stated how or Otherwise than by the above causes.*
361	345	380	420	396	123	98	132	105	92	Hanged (*not executed*).
3	12	4	5	9	1	-	-	-	1	Executed.
38	41	34	36	36	18	5	12	14	18	Strangled.
20	30	27	37	38	3	9	7	12	12	Suicide (*manner not stated*).
17	18	30	24	29	20	9	10	10	15	Murder (*manner not stated*).
30	45	36	31	43	11	12	12	10	14	Manslaughter (*manner not stated*).
470	470	453	339	321	77	110	67	50	45	Accident (*not otherwise described*).
155	243	321	334	234	51	65	100	124	77	Injury (*what kind not stated*).
121	95	56	28	50	99	92	43	21	23	Infanticide (*manner not stated*).

other deaths by Hanging. According to the Criminal Returns the number of Executions were 9 in 1852, 8 in 1853, 5 in 1854, 16 in 1855.

" Found Drowned " in 1852; 625 Males and 186 Females in 1853; 617 Males and 195 Females in 1854; and 566 Males and 187 *Females in 1856.*

VIOLENT DEATHS in ENGLAND at different Periods of Life in the 5 Years, 1852–56—MALES.

No.		ALL AGES.	AGES AT DEATH.														
			Total under 1 Year.	1	2	3	4	Total under 5 Years	5–	10–	15–	25–	35–	45–	55–	65–	75–	85–
	TOTAL OF VIOLENT DEATHS [a] in the 5 Years 1852–56	50,287	2931	1551	1761	1431	1261	8935	3559	3967	7916	6706	6008	5244	3894	2456	1115	215
1	Connected with RAILWAYS	2,213	–	6	11	10	19	46	78	165	467	548	461	268	136	75	18	1
2	MINES.																	
	Connected with COAL MINES	4,882	–	1	2	3	5	11	60	710	1465	1109	752	460	220	93	8	1
	Connected with COPPER, TIN, IRON, &c., MINES	747	–	–	–	–	2	2	13	73	208	166	133	86	42	18	5	–
3	MECHANICAL INJURIES (*not connected with Mines or Railways*)	16,040	637	210	248	164	174	1433	835	1367	2426	2276	2373	2173	1809	1168	611	147
4	CHEMICAL INJURIES (*not connected with Mines or Railways*)	7,199	480	882	1026	940	768	4096	1100	212	329	316	336	290	214	158	114	25
5	ASPHYXIA, &c. suspension of, RESPIRATION (*not connected with Mines or Railways*)	14,495	1418	402	427	266	250	2763	1285	1144	2419	1671	1493	1468	1103	639	237	22
6	VIOLENCE,—*it not being stated whether it was of the above kind, or otherwise*	4,111	396	50	47	48	42	584	188	296	602	617	518	499	368	273	122	19
1	RAILWAYS.																	
	Run over on the line	1267	–	2	10	10	19	41	63	118	237	274	217	156	93	47	16	1
	Fall from the carriage or engine	119	–	–	–	–	–	–	–	4	29	41	17	13	8	6	–	–
	Collision	48	–	–	–	–	–	–	1	2	12	14	10	3	4	1	–	–
	Carriage off rail, &c.	7	–	–	–	–	–	–	–	–	2	3	–	2	–	–	–	–
	Explosion of boiler	12	–	–	–	–	–	–	–	–	5	5	1	–	–	–	–	–
	Killed by buffer	8	–	–	–	–	–	–	–	–	3	1	1	3	–	–	–	–
	Crushed	2	–	–	–	–	–	–	–	–	1	–	1	–	–	–	–	–
	Fall of earth	3	–	–	–	–	–	–	–	–	–	1	2	–	–	–	–	–
	Other deaths (*manner not stated*)	747	–	4	1	–	–	5	14	41	178	209	152	90	31	21	2	–
2	MINES.																	
	COAL MINES.																	
	Fall of coal, stone, &c. on	1702	–	–	1	–	–	1	5	171	472	402	307	201	102	38	3	–
	Crushed	823	–	–	–	1	1	2	14	139	217	172	124	97	42	14	2	–
	Fall in pit or shaft	767	–	1	–	–	1	2	23	124	206	154	130	72	37	17	1	1
	Broken rope, &c.	45	–	–	–	–	–	–	1	8	20	9	6	1	–	–	–	–
	Explosion of fire damp	988	–	–	–	–	–	–	4	180	362	243	115	57	14	5	–	–
	Choke damp	180	–	–	–	–	–	–	–	13	33	40	27	10	4	3	–	–
	Machinery in mine	110	–	–	–	1	1	2	1	20	36	18	12	8	11	1	1	–
	Explosion of steam boiler	16	–	–	–	–	–	–	1	3	3	3	5	–	1	–	–	–
	Killed by waggon, tramway, &c.	98	–	–	–	–	2	2	7	29	30	11	7	4	5	2	1	–
	Killed by tub	11	–	–	–	–	–	–	1	3	3	1	1	1	–	1	–	–
	Blasting	68	–	–	–	–	–	–	–	6	22	26	7	3	3	1	–	–
	Burns or scalds	17	–	–	–	–	–	–	–	2	7	5	2	1	–	–	–	–
	Drowned	68	–	–	1	1	–	2	3	9	27	14	8	3	1	1	–	–
	Accidentally killed (*not stated how*)	59	–	–	–	–	–	–	–	3	20	11	1	2	–	2	–	–
	COPPER, TIN, IRON, &c. MINES.																	
	Fall of stone, wood, &c. on	269	–	–	–	–	1	1	1	14	64	75	37	34	15	8	2	–
	Crushed	153	–	–	–	–	–	–	4	16	49	34	21	13	3	–	–	–
	Fall in shaft	162	–	–	–	–	–	–	6	28	49	28	30	21	13	5	2	–
	Fall from kibble, ladder, &c.	17	–	–	–	–	–	–	–	1	6	4	3	3	–	–	–	–
	Broken rope	3	–	–	–	–	–	–	–	–	–	2	–	1	–	–	–	–
	Explosion of fire damp	3	–	–	–	–	–	–	–	1	1	1	–	–	–	–	–	–
	Machinery in mine	39	–	–	–	–	1	1	1	10	12	8	2	3	1	1	–	–
	Explosion of steam boiler	6	–	–	–	–	–	–	–	1	2	–	1	1	–	–	1	–
	Killed by waggon, tramway, &c.	5	–	–	–	–	–	–	–	–	1	2	–	2	–	–	–	–
	Blasting	31	–	–	–	–	–	–	–	1	9	6	7	4	2	1	–	–
	Drowned	15	–	–	–	–	–	–	1	–	3	2	4	3	–	–	–	–
	Suffocated	20	–	–	–	–	–	–	–	1	9	4	6	–	–	–	–	–
	Accidentally killed (*not stated how*)	4	–	–	–	–	–	–	–	1	1	–	1	1	–	–	–	–
3	MECHANICAL INJURIES (*not connected with Mines or Railways*).																	
	Fall from scaffold	322	–	1	–	–	1	2	6	29	73	94	109	92	68	41	8	–
	Fall from window	141	2	8	9	–	3	22	7	3	14	23	26	21	8	6	6	1
	Fall down stairs	536	4	6	15	4	3	32	13	6	18	48	75	101	82	93	32	16
	Fall in ships and boats	265	–	1	–	–	–	1	5	22	132	64	34	43	30	13	1	–
	Fall from a height. Fall in walking, &c.	2559	42	48	47	38	22	192	108	140	247	293	346	368	394	281	171	49
	Fall of heavy substances on	1523	6	7	25	22	24	84	85	140	250	275	282	212	128	52	13	2
	By horse or other animals	1054	1	8	12	8	19	48	78	176	177	126	116	130	98	73	28	2
	Horse conveyance	3728	5	96	105	69	71	346	331	394	527	478	480	463	395	208	89	13
	Steam boiler	149	1	–	–	1	1	3	2	11	42	37	25	18	6	5	–	–
	Machinery in factory, cotton mill, &c.	76	–	–	–	–	–	–	3	13	30	11	7	6	3	2	1	–
	Machinery in flour mill	49	–	–	2	2	3	7	5	9	14	4	4	2	3	1	–	–
	Other machinery or kind not distinguished	961	–	1	3	3	4	11	56	200	252	122	119	100	69	27	5	–
	Fracture (*not stated how*)	1827	32	23	20	11	15	99	70	98	211	248	227	205	224	201	177	67
	Blow, &c.	201	5	–	2	2	1	10	12	19	27	46	47	18	12	7	2	1
	Cut throat	890	7	2	–	–	1	10	3	–	30	139	221	207	165	84	27	3
	Gun shot wounds	765	–	1	2	3	3	9	18	54	254	147	116	71	64	29	10	–
	Other wounds, &c.	777	19	7	6	5	5	42	32	53	128	118	119	116	89	52	21	5
	Blasting	1	–	–	–	–	–	–	–	–	–	–	–	–	1	–	–	–
	Stone in the ear	1	–	–	–	–	–	–	–	1	–	–	–	–	–	–	–	–
	Injury at birth	515	513	1	–	1	–	515	–	–	–	–	–	–	–	–	–	–

[a] Of these deaths, 362 are stated to have occurred to Males in a state of intoxication when the accidents or other violence which *fatal befel them*; these persons were of the following ages:—One aged 10 and under 15, 27 aged 15–25, 77 aged 25–35, 89 aged 71 aged 45–55, 60 aged 55–65, 30 aged 65–75, 6 aged 75–85, and one aged 85– .

DEATHS in ENGLAND at different Periods of Life in the 5 Years, 1852–56—MALES—*continued.*

	All Ages.	AGES AT DEATH.																
		Total under 1 Year.	1	2	3	4	Total under 5 Years	5–	10–	15–	25–	35–	45–	55–	65–	75–	85–	95 and upwards.	Not stated.
L INJURIES (*not connected h Mines or Railways*).																			
aking fire	832	7	41	147	179	152	526	236	12	15	5	6	7	13	13	6	3	–	–
ation)	47	2	6	1	2	3	14	7	5	6	1	9	2	–	1	2	–	–	–
	2	–	–	–	–	–	–	–	–	1	–	–	–	–	1	–	–	–	–
not stated or Otherwise than above causes	3195	92	240	454	551	496	1833	714	80	86	96	84	63	60	69	86	19	2	3
drinking hot water	142	–	35	57	33	12	137	4	–	–	1	–	–	–	–	–	–	–	–
not stated or Otherwise than above cause	1393	133	516	320	152	88	1209	94	58	72	44	43	34	18	13	5	1	–	2
OF																			
der	72	–	–	1	1	1	3	6	18	16	8	8	10	2	1	–	–	–	–
	27	–	–	1	–	–	1	–	1	8	6	6	3	1	1	–	–	–	–
	7	–	–	1	–	–	1	1	1	2	–	1	–	1	–	–	–	–	–
and nitrate of silver	24	–	–	–	–	–	–	1	3	5	2	1	2	1	2	–	–	–	–
is	28	–	–	–	–	–	–	–	5	9	6	5	2	1	–	–	–	–	–
g	88	–	–	1	1	1	3	2	14	21	13	15	6	10	4	–	–	–	–
BY																			
	57	–	1	–	2	3	6	6	2	6	6	9	14	1	5	2	–	–	–
	23	–	–	–	–	–	–	–	2	4	4	–	5	6	1	1	–	–	–
	86	26	2	5	–	–	33	2	1	7	4	9	8	9	12	1	–	–	–
	4	–	–	–	–	–	–	–	–	–	–	–	–	2	–	2	–	–	–
im	249	109	17	3	2	1	132	–	2	6	22	23	32	17	10	5	–	–	–
nica	1	–	–	–	–	–	–	–	–	–	–	–	–	–	1	–	–	–	–
a	2	–	–	–	–	–	–	–	–	–	–	1	–	1	–	–	–	–	–
of potassium	1	–	–	–	–	–	–	1	–	–	–	–	–	–	–	–	–	–	–
acid	83	1	1	–	–	–	2	–	1	14	14	20	14	13	3	1	–	–	1
l oil of almonds	45	1	–	–	2	–	3	–	–	3	11	11	10	4	2	–	–	–	1
id	19	–	–	–	–	–	–	1	–	1	2	3	3	7	2	–	–	–	–
c acid	41	2	2	2	7	3	16	9	–	–	5	4	3	3	1	–	–	–	–
id	1	–	–	–	–	–	–	–	–	–	–	1	–	–	–	–	–	–	–
r	1	–	–	–	–	–	–	–	–	–	–	–	–	1	–	–	–	–	–
lead	111	1	–	–	–	–	1	–	3	8	14	33	28	18	6	–	–	–	–
ide	1	–	–	–	–	–	–	1	–	–	–	–	–	–	–	–	–	–	–
	1	–	–	–	–	1	1	–	–	–	–	–	–	–	–	–	–	–	–
r medicine (*not stated what*	36	20	1	–	–	–	21	–	–	3	4	3	4	1	–	–	–	–	–
of medicine	21	13	2	–	–	–	15	–	–	–	1	2	2	–	–	1	–	–	–
's cordial	38	35	2	1	–	–	38	–	–	–	–	–	–	–	–	–	–	–	–
viper	1	–	–	–	–	–	–	–	–	–	1	–	–	–	–	–	–	–	–
r food	3	1	–	–	–	–	1	1	–	–	–	1	–	–	–	–	–	–	–
ium (smoked)	1	–	–	–	–	–	–	–	–	–	–	–	–	–	1	–	–	–	–
not stated or Otherwise than above causes	316	37	16	32	8	7	100	24	4	36	39	33	38	24	9	2	–	–	2
A, &c. SUSPENSION OF ATION (*not connected with Railways*).																			
athing	581	–	–	–	–	–	–	48	153	289	53	18	7	6	1	3	–	–	1
rom ships and boats	210	–	–	1	–	–	1	12	28	76	54	15	16	5	2	1	–	–	1
wreck	187	3	–	–	–	1	4	1	2	22	40	36	28	18	14	7	–	–	14
ding and skating	4	–	–	–	–	–	–	–	–	4	–	–	–	–	–	–	–	–	–
ed how	*9236	142	325	382	248	231	1328	1174	880	1683	1162	988	811	547	330	126	9		198
ED BY																			
s.	195	24	23	16	6	7	76	17	2	4	9	18	19	18	19	10	3	–	–
hes	455	435	13	3	–	1	452	–	–	–	–	–	2	–	–	1	–	–	–
ing	273	270	2	1	–	–	273	–	–	–	–	–	–	–	–	–	–	–	–
e gas	77	2	1	1	1	–	5	1	1	19	14	19	13	3	1	1	–	–	–
in	64	–	–	–	1	1	2	2	3	23	11	11	5	2	3	–	–	–	–
d	9	–	–	–	–	–	–	–	2	3	1	2	–	1	–	–	–	–	–
orm	8	–	–	–	–	1	1	–	–	2	–	2	3	–	–	–	–	–	–
	1	–	–	–	–	–	–	–	–	–	–	–	–	–	1	–	–	–	–
e acid gas	11	–	–	–	–	–	–	–	1	1	4	1	4	–	–	–	–	–	–
	1	–	–	–	–	–	–	–	–	1	–	–	–	–	–	–	–	–	–
	1	–	–	–	–	–	–	–	–	1	–	–	–	–	–	–	–	–	–
ercha	1	–	–	–	–	–	–	–	–	–	–	–	–	1	–	–	–	–	–
earth on	2	–	–	–	–	–	–	–	–	–	–	–	1	1	–	–	–	–	–
not stated or Otherwise than above causes	1089	516	56	23	10	8	593	26	38	79	76	73	53	39	37	16	5	–	4
ot executed)	1922	1	1	–	–	–	2	4	29	178	218	289	464	437	219	72	5	–	5
(see note, page 164)	31	–	–	–	–	–	–	–	–	12	11	6	4	–	–	–	–	–	–
	185	25	1	–	–	–	26	–	5	21	19	17	38	27	30	1	–	–	1
anner not stated)	152	–	–	–	–	–	–	–	–	16	16	28	35	22	26	7	–	–	2
anner not stated)	118	7	1	1	2	1	12	5	5	21	29	16	15	5	5	2	–	–	3
iter (manner not stated)	121	6	1	–	2	2	11	5	8	40	43	31	32	8	7	3	–	–	3
not otherwise described)	2053	18	24	25	30	19	116	115	185	359	332	268	272	197	132	59	12	–	8
w or what kind not stated)	1267	46	18	16	14	21	115	65	98	166	197	175	145	136	103	51	7	1	8
(manner not stated)	330	319	6	5	–	–	330	–	–	–	–	–	–	–	–	–	–	–	–

* Of these, 2006 were returned as "found drowned."

VIOLENT DEATHS in ENGLAND at different Periods of Life in the 5 Years, 1852–56—FEMALE

No.		ALL AGES.	AGES AT DEATH.														
			Total under 1 Year.	1	2	3	4	Total under 5 Years	5–	10–	15–	25–	35–	45–	55–	65–	75–	85–
	TOTAL OF VIOLENT DEATHS* in the 5 Years 1852-56	18,267	2533	1245	1152	1084	908	6923	2385	833	1298	904	955	1129	1028	1196	1158	42
1	Connected with RAILWAYS	187	2	9	8	4	4	27	19	17	16	17	23	33	18	19	6	2
2	MINES.																	
	Connected with COAL MINES	45	1	–	–	–	1	2	2	7	20	4	3	4	3	–	–	–
	Connected with COPPER, TIN, IRON, &c., MINES	9	–	–	–	–	–	–	1	–	3	1	–	3	–	1	–	–
3	MECHANICAL INJURIES (*not connected with Mines or Railways*)	4146	491	159	136	121	93	1000	230	146	218	227	256	332	364	530	603	319
4	CHEMICAL INJURIES (*not connected with Mines or Railways*)	8027	411	744	737	615	704	3411	1813	475	450	238	239	291	253	318	371	189
5	ASPHYXIA, &c. SUSPENSION OF RESPIRATION (*not connected with Mines or Railways*)	4636	1297	290	258	115	82	2022	242	143	509	342	356	397	305	211	76	16
6	VIOLENCE,—*it not being stated whether it was of the above kind, or otherwise*	1217	331	43	57	29	24	464	72	48	72	75	76	79	85	117	100	20
1	RAILWAYS.																	
	Run over on the line	127	–	8	8	4	3	23	18	10	10	13	14	15	11	13	3	2
	Fall from carriage or engine	9	–	–	–	–	–	–	–	–	1	2	–	3	2	1	–	–
	Collision	6	–	–	–	–	–	–	1	3	1	–	–	1	–	–	–	–
	Carriage off rail &c.	2	–	–	–	–	–	–	–	–	–	–	1	–	–	1	–	–
	Other deaths (*manner not stated*)	43	2	1	–	–	1	4	5	4	4	2	8	4	5	4	3	–
2	MINES.																	
	COAL MINES.																	
	Fall of coal, stone, &c., on	5	–	–	–	–	–	–	1	–	3	–	–	–	1	–	–	–
	Crushed	14	–	–	–	–	–	–	–	4	7	2	–	1	–	–	–	–
	Fall in pit or shaft	18	1	–	–	–	–	1	1	2	10	–	2	2	–	–	–	–
	Explosion of fire damp	1	–	–	–	–	–	–	–	–	–	1	–	–	–	–	–	–
	Machinery in mine	1	–	–	–	–	–	–	–	–	–	–	–	–	1	–	–	–
	Killed by waggon, tramway, &c.	5	–	–	–	–	1	1	–	1	–	1	1	–	1	–	–	–
	Drowned	1	–	–	–	–	–	–	–	–	–	–	–	1	–	–	–	–
	COPPER, TIN, IRON, &c., MINES.																	
	Fall of stone, wood, &c., on	1	–	–	–	–	–	–	–	–	1	–	–	–	–	–	–	–
	Crushed	1	–	–	–	–	–	–	–	–	–	–	–	1	–	–	–	–
	Fall in shaft	4	–	–	–	–	–	–	1	–	2	–	–	–	1	–	–	–
	Machinery in mine	2	–	–	–	–	–	–	–	–	–	1	–	1	–	–	–	–
	Suffocated	1	–	–	–	–	–	–	–	–	–	–	–	1	–	–	–	–
3	MECHANICAL INJURIES (*not connected with Mines or Railways*).																	
	Fall from scaffold	5	–	–	–	–	–	–	1	–	1	–	1	–	–	1	1	–
	Fall from window	94	–	5	5	5	3	18	3	8	18	14	9	11	9	6	2	1
	Fall down stairs	309	5	5	2	8	5	25	9	4	6	20	31	56	67	83	73	24
	Fall in ships and boats	2	–	–	–	–	–	–	–	–	–	1	–	–	–	1	–	–
	Fall from a height. Fall in walking, &c.	763	47	29	22	17	9	124	44	26	55	53	45	56	78	128	142	51
	Fall of heavy substances on	138	7	4	5	10	13	39	18	19	17	13	8	9	4	3	7	1
	By horse and other animals	79	1	5	7	5	2	20	10	6	–	2	2	3	6	16	13	1
	Horse conveyance	672	8	80	90	51	48	267	102	33	17	20	43	48	40	61	34	7
	Steam boiler	15	–	1	–	–	–	1	–	1	9	1	1	1	–	1	–	–
	Machinery in factory, cotton mill, &c.	19	–	–	–	–	–	–	2	5	8	2	2	–	–	–	–	–
	Machinery in flour mill	10	–	1	–	4	–	5	1	1	1	–	–	1	–	1	–	–
	Other machinery or kind not distinguished	131	–	2	1	2	2	7	6	18	56	29	9	12	7	9	2	–
	Fracture (*not stated how*)	905	27	21	6	11	7	72	20	11	19	21	22	35	80	169	318	129
	Blow, &c.	41	3	2	1	1	–	7	4	1	1	8	2	4	4	3	–	–
	Cut throat	277	2	1	–	1	2	6	4	2	24	48	52	65	40	30	4	2
	Gun shot wounds	40	–	1	2	1	–	4	4	6	11	2	5	5	4	–	1	–
	Other wounds, &c.	171	11	1	4	5	2	23	8	10	15	17	17	30	24	18	5	5
	Berry in the nose	1	–	–	1	–	–	1	–	–	–	–	–	–	–	–	–	–
	Ruptured bladder from over reaching	1	–	–	–	–	–	–	–	–	–	–	–	–	1	–	–	–
	Injury at birth	383	382	1	–	–	–	383	–	–	–	–	–	–	–	–	–	–
4	CHEMICAL INJURIES (*not connected with Mines or Railways*).																	
	BURNS BY																	
	Clothes taking fire	1349	13	58	101	136	160	470	420	115	58	29	25	31	38	66	70	36
	Conflagration	28	–	1	3	1	3	8	5	2	1	2	5	2	1	–	2	–
	Lime	1	–	–	–	–	–	–	–	–	1	–	–	–	–	–	–	–
	Manner not stated or Otherwise than by the above causes	4544	94	213	347	481	466	1601	1286	327	219	110	165	142	139	217	275	113
	SCALDS by drinking hot water	88	2	19	34	26	1	82	2	–	–	–	1	2	–	–	–	1
	Manner not stated or Otherwise than by the above cause	1113	121	419	226	148	69	986	60	15	19	5	4	3	2	7	2	1

* *Of these deaths*, 101 are stated to have occurred to Females in a state of intoxication when the accident or other violence which *fatal befel them*; these persons were of the following ages:—2 aged 15–25, 15 aged 25–35, 22 aged 35–45, 35 aged 45–55, 22 aged *5 aged 65–75, 2 aged 75–85*, and one aged 85– .

DEATHS in ENGLAND at different Periods of Life in the 5 Years, 1852–56—FEMALES—*continued.*

	ALL AGES.	AGES AT DEATH.																
		Total under 1 Year.	1	2	3	4	Total under 5 Years	5–	10–	15–	25–	35–	45–	55–	65–	75–	85–	95 and upwards.	Not stated.
CAL INJURIES (*not connected ines and Railways*)—*continued.*																			
ON OF																			
owder	16	1	3	–	–	1	5	–	2	4	3	–	1	1	–	–	–	–	–
hine	1	1	–	–	–	–	1	–	–	–	–	–	–	–	–	–	–	–	–
	2	–	–	–	–	–	–	–	–	–	1	1	–	–	–	–	–	–	–
orks	6	–	–	–	–	–	–	1	–	3	1	–	1	–	–	–	–	–	–
ning	15	–	–	–	–	–	–	2	2	4	5	1	–	–	1	–	–	–	–
D BY																			
ic	78	1	2	3	–	1	7	1	3	22	10	9	18	4	2	2	–	–	–
ry	27	–	1	–	–	1	2	3	1	6	3	1	7	2	–	1	1	–	–
ive sublimate	2	–	–	–	–	–	–	–	–	–	–	1	1	–	–	–	–	–	–
	83	26	1	–	–	–	27	–	–	3	2	8	11	17	10	5	–	–	–
ia	5	2	–	–	1	–	3	–	–	1	–	–	–	–	–	1	–	–	–
inum	194	63	8	4	2	–	77	4	2	13	9	21	25	23	12	5	–	–	–
romica	2	–	–	–	–	–	–	–	–	1	1	–	–	–	–	–	–	–	–
nia	3	–	–	–	–	–	–	–	–	1	1	1	–	–	–	–	–	–	–
de of potassium	1	–	–	–	–	–	–	–	–	1	–	–	–	–	–	–	–	–	–
ic acid	10	–	–	–	–	–	–	–	–	6	2	2	–	–	–	–	–	–	–
tial oil of almonds	30	–	1	–	1	–	2	–	–	4	4	10	6	2	2	–	–	–	–
acid	46	–	–	–	–	–	–	–	–	10	10	14	8	4	–	–	–	–	–
uric acid	32	3	1	4	7	–	15	3	1	4	2	1	3	3	–	–	–	–	–
acid	1	–	–	–	–	–	–	–	–	–	1	–	–	–	–	–	–	–	–
tic acid	2	–	–	–	–	–	–	–	–	–	1	–	1	–	–	–	–	–	–
of lead	5	–	–	–	–	–	–	–	–	2	2	–	1	–	–	–	–	–	–
ie	1	–	–	–	–	–	–	–	–	–	–	–	–	1	–	–	–	–	–
ate of iron	1	–	–	–	–	–	–	–	–	–	–	–	1	–	–	–	–	–	–
horus	1	–	–	–	–	–	–	–	–	1	–	–	–	–	–	–	–	–	–
te	1	–	–	–	–	–	–	–	–	–	1	–	–	–	–	–	–	–	–
per Medicine (*not stated what*	32	16	1	2	–	–	19	–	–	4	3	–	3	1	1	–	1	–	–
ose of medicine	11	3	1	–	1	1	6	–	–	–	–	–	–	2	1	2	–	–	–
ay's cordial	44	39	3	1	–	1	44	–	–	–	–	–	–	–	–	–	–	–	–
son's pills	1	1	–	–	–	–	1	–	–	–	–	–	–	–	–	–	–	–	–
co	2	–	–	–	–	–	–	–	–	–	–	–	1	–	1	–	–	–	–
r not stated or Otherwise than																			
e above causes	250	20	12	12	11	–	55	20	5	62	30	29	23	10	8	5	2	–	1
XIA, &c. SUSPENSION OF IRATION (*not in Mines or*																			
:D																			
bathing	7	–	–	–	–	–	–	1	3	3	–	–	–	–	–	–	–	–	–
l from ships and boats	5	–	–	–	2	–	2	–	–	2	–	1	–	–	–	–	–	–	–
ipwreck	78	–	1	–	1	–	2	–	–	2	12	13	12	14	12	11	–	–	–
ated how	*2522	134	230	214	99	74	751	215	132	434	242	212	212	158	106	36	4	–	20
TED BY																			
&c.	88	19	10	9	3	3	44	12	–	–	3	2	8	3	9	5	2	–	–
lothes	458	440	12	1	–	–	453	1	–	–	–	1	–	–	1	2	–	–	–
aying	257	255	2	–	–	–	257	–	–	–	–	–	–	–	–	–	–	–	–
itic gas	4	1	–	–	–	–	1	1	–	–	1	–	1	–	–	–	–	–	–
kiln	1	–	–	–	1	–	1	–	–	–	–	–	–	–	–	–	–	–	–
oal	7	–	–	–	–	–	–	–	–	–	2	1	–	1	2	1	–	–	–
oform	5	–	–	–	–	–	–	–	–	1	2	1	1	–	–	–	–	–	–
r not stated or Otherwise than																			
e above causes	585	420	35	13	7	5	480	12	4	10	11	16	15	17	11	6	2	–	1
(not executed)	550	4	–	–	1	–	5	–	4	52	64	101	142	102	62	14	2	–	2
(*see note, page* 164)	2	–	–	–	–	–	–	–	–	–	–	1	1	–	–	–	–	–	–
d	67	24	–	1	1	–	26	–	–	5	5	7	5	10	8	1	–	–	–
manner not stated)	43	–	–	–	–	–	–	–	–	6	10	4	11	4	8	–	–	–	–
(*manner not stated*)	64	8	3	–	–	3	14	7	1	3	8	9	7	7	4	4	–	–	–
ghter (*manner not stated*)	66	8	2	1	2	–	13	3	5	8	11	6	8	7	2	1	1	–	1
(*not otherwise described*)	349	17	17	17	9	14	74	31	19	24	12	30	22	31	46	48	9	1	2
how or what kind not stated)	417	25	19	17	18	7	86	30	20	31	34	27	31	36	37	47	15	1	2
de (*manner not stated*)	278	273	2	2	–	–	277	1	–	–	–	–	–	–	–	–	–	–	–

* Of these, 893 were returned as "found drowned."

ENGLAND. DEATHS returned as having occurred from SUICIDE in each Five Years 1852–56.

No.		Total Number of Suicides in the 5 Years 1852–56.			Annual Average of the 5 Years 1852–56.			Males and Females.					Males.			
		Males & Females.	Males.	Females.	Males & Females.	Males.	Females.	1852	1853	1854	1855	1856	1852	1853	1854	1855
	SUICIDES IN THE 5 YEARS 1852-56	5415	3880	1529	1083·0	777·2	305·8	1045	1031	1081	1076	1182	755	749	743	785
1	CONNECTED WITH RAILWAYS	10	10	–	2·0	2·0	–	1	1	1	4	3	1	1	1	4
2	MINES.															
	Connected with COAL MINES	12	8	4	2·4	1·6	·8	3	2	3	3	1	3	1	2	2
	Connected with COPPER, TIN, IRON, &c. MINES	1	1	–	·2	·2	–	–	–	–	1	–	–	–	–	1
3	MECHANICAL INJURIES	1424	1128	296	284·8	225·6	59·2	279	287	279	265	314	217	236	215	204
4	CHEMICAL INJURIES	561	502	259	112·2	60·4	51·8	89	122	98	112	140	80	65	52	61
5	ASPHYXIA, &c., SUSPENSION OF RESPIRATION	3212	2285	927	642·4	457·0	185·4	650	580	666	642	674	464	416	446	476
6	SUICIDE (*manner not stated*)	195	132	43	39·0	26·4	8·6	23	39	34	49	50	20	30	27	37
1	RAILWAYS.															
	Run over on line	9	9	–	1·8	1·8	–	1	1	1	3	3	1	1	1	3
	Fall from carriage or engine	1	1	–	·2	·2	–	–	–	–	1	–	–	–	–	1
2	MINES.															
	COAL MINE.															
	Fall in pit or shaft	12	8	4	2·4	1·6	·8	3	2	3	3	1	3	1	2	2
	COPPER, TIN, IRON, &c. MINES.															
	Fall in shaft	1	1	–	·2	·2	–	–	–	–	1	–	–	–	–	1
3	MECHANICAL INJURIES (*not connected with Mines or Railways*).															
	Fall from a window	69	40	29	13·8	8·0	5·8	15	8	18	15	13	7	4	9	10
	Fall from a height	25	13	12	5·0	2·6	2·4	6	5	8	4	2	3	2	3	3
	Horse conveyance	1	1	–	·2	·2	–	–	–	–	1	–	–	–	–	1
	Fracture (*not stated how*)	3	1	2	·6	·2	·4	–	–	2	1	–	–	–	1	–
	Blow, &c.	1	–	1	·2	–	·2	–	–	–	1	–	–	–	–	–
	Cut throat	1050	810	240	210·0	162·0	48·0	207	223	201	187	232	157	180	155	140
	Gun shot wounds	217	215	2	43·4	43·0	·4	39	38	45	40	55	39	38	43	40
	Wounds, &c.	58	48	10	11·6	9·6	2·0	12	13	5	16	12	11	12	4	10
4	CHEMICAL INJURIES (*not connected with Mines or Railways*).															
	Burns by clothes	2	–	2	·4	–	·4	–	–	2	–	–	–	–	–	–
	Burns (*manner not stated otherwise than by the above cause*)	2	2	–	·4	·4	–	1	–	1	–	–	1	–	1	–
	POISONED BY															
	Arsenic	58	24	34	11·6	4·8	6·8	9	12	11	15	11	3	3	6	9
	Mercury	6	2	4	1·2	·4	·8	–	2	–	1	3	–	2	–	–
	Corrosive sublimate	2	–	2	·4	–	·4	–	–	–	–	2	–	–	–	–
	Opium	23	11	12	4·6	2·2	2·4	2	3	4	9	5	1	–	2	5
	Morphia	1	1	–	·2	·2	–	–	–	–	–	1	–	–	–	–
	Laudanum	120	67	53	24·0	13·4	10·6	21	21	24	23	31	13	8	13	12
	Nux Vomica	2	1	1	·4	·2	·2	–	–	–	–	2	–	–	–	–
	Strychnia	2	1	1	·4	·2	·2	–	–	1	–	1	–	–	1	–
	Cyanide of potassium	1	–	1	·2	–	·2	–	–	1	–	–	–	–	–	–
	Prussic acid	73	67	8	15·0	13·4	1·6	12	27	11	12	11	12	26	9	10
	Essential oil of almonds	51	33	18	10·2	6·6	3·6	5	16	4	10	16	6	8	1	5
	Oxalic acid	40	15	34	9·8	3·0	6·8	10	9	6	12	12	3	2	2	4
	Sulphuric acid	15	8	7	3·0	1·6	1·4	4	5	2	4	–	2	2	–	4
	Nitric Acid	2	1	1	·4	·2	·2	–	–	–	–	2	–	–	–	–
	Muriatic acid	2	–	2	·4	–	·4	–	–	–	–	2	–	–	–	–
	Camphor	1	1	–	·2	·2	–	–	–	–	1	–	–	–	–	1
	Phosphorus	1	–	1	·2	–	·2	–	–	–	–	1	–	–	–	–
	Improper medicine (*not stated what kind*)	1		1	·2	–	·2	1	–	–	–		–	–	–	–
	Manner not stated or Otherwise than by the above causes	145	68	77	29·0	13·6	15·4	21	33	31	25	35	9	14	17	11
5	ASPHYXIA &c., SUSPENSION OF RESPIRATION (*not connected with Mines or Railways*).															
	Drowned (*not stated how*)*	819	434	385	163·8	86·8	77·0	171	146	169	132	201	102	74	81	72
	SUFFOCATED.															
	By charcoal	1	1	–	·2	·2	–	–	1	–	–	–	–	1	–	–
	By chloroform	1	1	–	·2	·2	–	–	–	1	–	–	–	–	1	–
	Choked	1	1	–	·2	·2	–	–	–	–	1	–	–	–	–	1
	Manner not stated or Otherwise than by the above causes	8	4	4	1·6	·8	·8	2	1	4	–	1	1	1	1	–
	Hanged	2235	1745	510	451·0	349·0	102·0	451	407	465	486	446	342	318	342	385
	Strangled	127	99	28	25·4	19·8	5·6	26	25	27	23	26	19	22	21	18
6	SUICIDE (*manner not stated*)	195	132	43	39·0	26·4	8·6	23	39	34	49	50	20	30	27	37

* These Totals include the deaths of 2 Males returned as "found drowned" in 1852; 1 Female in 1853; 1 Male 3 Females in 1855; and 2 Males and 1 Female in 1856.

ENGLAND. DEATHS at different AGES returned as having occurred from SUICIDE in the Five Years 1852–56.—MALES.

	AGES AT DEATH,—MALES.												
	ALL AGES.	5–	10–	15–	25–	35–	45–	55–	65–	75–	85–	95 and upwards.	Not stated.
SUICIDES IN THE 5 YEARS 1852-56	3886	–	19	348	547	726	910	778	410	127	9	–	12
CONNECTED WITH RAILWAYS	10	–	–	1	2	2	3	1	1	–	–	–	–
MINES.													
Connected with COAL MINES	8	–	–	1	1	–	2	1	3	–	–	–	–
Connected with COPPER, TIN, IRON, &c. MINES	1	–	–	–	–	1	–	–	–	–	–	–	–
MECHANICAL INJURIES	1128	–	1	83	182	276	242	206	95	37	4	–	2
CHEMICAL INJURIES	302	–	–	36	63	70	68	36	21	5	–	–	3
ASPHYXIA, &c. SUSPENSION OF RESPIRATION	2285	–	18	211	283	349	560	512	264	78	5	–	5
SUICIDE (*manner not stated*)	152	–	–	16	16	28	35	22	26	7	–	–	2
RAILWAYS,													
Run over on line	9	–	–	1	2	1	3	1	1	–	–	–	–
Fall from carriage or engine	1	–	–	–	–	1	–	–	–	–	–	–	–
MINES.													
COAL MINE.													
Fall in pit or shaft	8	–	–	1	1	–	2	1	3	–	–	–	–
COPPER, TIN, IRON, &c. MINES.													
Fall in shaft	1	–	–	–	–	1	–	–	–	–	–	–	–
MECHANICAL INJURIES (*not connected with Mines or Railways*).													
Fall from a window	40	–	–	2	7	16	6	3	3	2	1	–	–
Fall from a height	13	–	–	1	2	2	4	3	1	–	–	–	–
Horse conveyance	1	–	–	–	–	–	–	1	–	–	–	–	–
Fracture (*not stated how*)	1	–	–	1	–	–	–	–	–	–	–	–	–
Cut throat	810	–	–	28	129	203	191	153	78	24	3	–	1
Gun shot wounds	215	–	1	49	39	40	32	38	9	6	–	–	1
Wounds, &c.	48	–	–	2	5	15	9	8	4	5	–	–	–
CHEMICAL INJURIES (*not connected with Mines or Railways*).													
BURNS (*manner not stated*)	2	–	–	1	1	–	–	–	–	–	–	–	–
POISONED by													
Arsenic	24	–	–	4	2	6	8	–	3	1	–	–	–
Mercury	2	–	–	–	1	–	–	–	1	–	–	–	–
Opium	11	–	–	1	–	7	2	1	–	–	–	–	–
Morphia	1	–	–	–	–	–	–	–	–	1	–	–	–
Laudanum	67	–	–	5	15	14	20	7	5	1	–	–	–
Nux vomica	1	–	–	–	–	–	–	–	1	–	–	–	–
Strychnia	1	–	–	–	–	1	–	–	–	–	–	–	–
Prussic acid	67	–	–	13	12	17	13	8	3	1	–	–	–
Essential oil of almonds	33	–	–	3	10	8	7	3	1	–	–	–	1
Oxalic acid	15	–	–	1	2	2	2	6	2	–	–	–	–
Sulphuric acid	8	–	–	–	2	2	2	2	–	–	–	–	–
Nitric acid	1	–	–	–	–	1	–	–	–	–	–	–	–
Camphor	1	–	–	–	–	–	–	1	–	–	–	–	–
Manner not stated or Otherwise than by the above causes	68	–	–	6	18	12	14	8	5	1	–	–	2
ASPHYXIA, &c. SUSPENSION OF RESPIRATION (*not connected with Mines or Railways*).													
Drowned (*not stated how*)	434*	–	3	48	73	87	94	82	38	7	–	–	2
SUFFOCATION													
By Charcoal	1	–	–	–	–	1	–	–	–	–	–	–	–
By Chloroform	1	–	–	–	–	–	1	–	–	–	–	–	–
Choked	1	–	–	1	–	–	–	–	–	–	–	–	–
Manner not stated or Otherwise than by the above causes	4	–	–	–	1	1	1	1	–	–	–	–	–
Hanged	1745	–	13	151	200	251	438	407	207	70	5	–	3
Strangled	99	–	2	11	9	9	26	22	19	1	–	–	–
SUICIDE (*manner not stated*)	152	–	–	16	16	28	35	22	26	7	–	–	2

* Of these deaths 5 were returned as "found drowned."

ENGLAND. DEATHS at different AGES returned as having occurred from SUICIDE in the Five Years 1852–56.—FEMALES.

No.		Ages at Death.—Females.											
		All Ages.	5–	10–	15–	25–	35–	45–	55–	65–	75–	85–	95 and upwards.
	SUICIDES IN THE 5 YEARS 1852-56	1529	–	14	273	244	272	336	219	135	28	5	–
1	MINES.												
	Connected with COAL MINES	4	–	1	2	–	–	1	–	–	–	–	–
2	MECHANICAL INJURIES	296	–	–	31	54	56	70	42	33	6	2	–
3	CHEMICAL INJURIES	259	–	2	63	40	56	55	29	9	5	–	–
4	ASPHYXIA, &c., SUSPENSION OF RESPIRATION	927	–	11	171	140	156	199	144	85	17	3	–
5	SUICIDE (*manner not stated*)	43	–	–	6	10	4	11	4	8	–	–	–
1	COAL MINES.												
	Fall in pit or shaft	4	–	1	2	–	–	1	–	–	–	–	–
2	MECHANICAL INJURIES (*not connected with Mines or Railways*).												
	Fall from a window	29	–	–	5	4	2	7	5	3	2	1	–
	Fall from a height	12	–	–	4	4	–	3	1	–	–	–	–
	Fracture (*not stated how*)	2	–	–	–	–	1	1	–	–	–	–	–
	Blow, &c.	1	–	–	–	1	–	–	–	–	–	–	–
	Cut throat	240	–	–	22	43	49	57	36	26	4	1	–
	Gunshot wounds	2	–	–	–	–	1	1	–	–	–	–	–
	Wounds	10	–	–	–	2	3	1	–	4	–	–	–
3	CHEMICAL INJURIES (*not connected with Mines or Railways*).												
	Burns by clothes	2	–	–	–	1	1	–	–	–	–	–	–
	POISONED BY.												
	Arsenic	34	–	1	12	3	6	8	2	2	–	–	–
	Mercury	4	–	–	1	1	–	1	–	–	1	–	–
	Corrosive sublimate	2	–	–	–	–	1	1	–	–	–	–	–
	Opium	12	–	–	2	1	3	4	1	–	1	–	–
	Laudanum	53	–	–	6	5	8	16	14	4	–	–	–
	Nux vomica	1	–	–	1	–	–	–	–	–	–	–	–
	Strychnia	1	–	–	–	–	1	–	–	–	–	–	–
	Cyanide of potassium	1	–	–	1	–	–	–	–	–	–	–	–
	Prussic acid	8	–	–	5	1	2	–	–	–	–	–	–
	Essential oil of almonds	18	–	–	4	2	6	4	2	–	–	–	–
	Oxalic acid	34	–	–	5	9	12	4	4	–	–	–	–
	Sulphuric acid	7	–	–	1	1	1	3	1	–	–	–	–
	Nitric acid	1	–	–	–	1	–	–	–	–	–	–	–
	Muriatic acid	2	–	–	–	1	–	1	–	–	–	–	–
	Phosphorus	1	–	–	1	–	–	–	–	–	–	–	–
	Improper medicine (*not stated what kind*)	1	–	–	–	1	–	–	–	–	–	–	–
	Not stated how or Otherwise than by the above causes	77	–	1	24	13	15	13	5	3	3	–	–
4	ASPHYXIA, &c. SUSPENSION OF RESPIRATION (*not connected with Mines or Railways*).												
	Drowned (*not stated how*)	* 385	–	7	119	76	55	59	41	23	4	1	–
	Suffocated	4	–	–	–	2	1	–	1	–	–	–	–
	Hanged	510	–	4	47	60	95	136	96	57	12	2	–
	Strangled	28	–	–	5	2	5	4	6	5	1	–	–
5	SUICIDE (*manner not stated*)	43	–	–	6	10	4	11	4	8	–	–	–

* Of these deaths 6 were returned as "found drowned."

ND. DEATHS returned as having occurred from MURDER and INFANTICIDE in each of the 5 Years 1852-56.

	TOTAL NUMBER of MURDERS and INFANTICIDES in the 5 Years 1852-56.			ANNUAL AVERAGE of the 5 Years 1852-56.			MALES AND FEMALES.					MALES.					FEMALES.				
	Males & Females.	Males.	Females.	Males & Females.	Males.	Females.	1852	1853	1854	1855	1856	1852	1853	1854	1855	1856	1852	1853	1854	1855	1856
ERS AND INFANTICIDES in the 5 YEARS 6	1043	585	458	208·6	117·0	91·6	326	252	185	123	157	178	131	110	73	93	148	121	75	50	64
TED WITH RAILWAYS	–	–	–	–	–	–	–	–	–	–	–	–	–	–	–	–	–	–	–	–	–
ected with COAL MINES	3	2	1	·6	·4	·2	3	–	–	–	–	2	–	–	–	–	1	–	–	–	–
NICAL INJURIES – –	119	69	50	23·8	13·8	10·0	22	17	29	18	33	13	9	15	10	22	9	8	14	8	11
AL INJURIES – –	19	9	10	3·8	1·8	2·0	5	5	3	2	4	5	1	2	1	–	–	4	1	1	4
IA, &c., SUSPENSION OF RATION – – –	111	56	55	22·2	11·2	11·0	39	16	14	19	23	20	8	7	9	12	19	8	7	10	11
VIOLENCE – – –	791	449	342	158·2	89·8	68·4	257	214	139	84	97	138	113	86	53	59	119	101	53	31	38
CTED WITH RAILS – – – – –	–	–	–	–	–	–	–	–	–	–	–	–	–	–	–	–	–	–	–	–	–
INES. in pit or shaft – –	3	2	1	·6	·4	·2	3	–	–	–	–	2	–	–	–	–	1	–	–	–	–
ANICAL INJURIES *connected with Mines or ays*).																					
of heavy substances on –	6	2	4	1·2	·4	·8	2	3	1	–	–	1	1	–	–	–	1	2	1	–	–
inery in factory, cotton-l, &c. – – – –	1	1	–	·2	·2	–	–	–	–	–	1	–	–	–	–	1	–	–	–	–	–
ture (*not stated how*) –	29	18	11	5·8	3·6	2·2	1	4	8	3	13	1	2	5	1	9	–	2	3	2	4
, &c. – – – –	5	4	1	1·0	·8	·2	2	–	–	3	–	2	–	–	2	–	–	–	–	1	–
throat – – – –	31	11	20	6·2	2·2	4·0	7	5	10	2	7	2	1	4	1	3	5	4	6	1	4
shot wounds – – –	14	11	3	2·8	2·2	·6	2	1	4	3	4	1	1	3	2	4	1	–	1	1	–
r wounds, &c. – –	32	21	11	6·4	4·2	2·2	7	4	6	7	8	5	4	3	4	5	2	–	3	3	3
y at birth – – –	1	1	–	·2	·2	–	1	–	–	–	–	1	–	–	–	–	–	–	–	–	–
ICAL INJURIES (*not ted with Mines or Rail-*																					
s (*manner not stated*) –	1	–	1	·2	–	·2	–	–	–	–	1	–	–	–	–	–	–	–	–	–	1
ED BY																					
nic – – – –	4	3	1	·8	·6	·2	3	1	–	–	–	3	–	–	–	–	–	1	–	–	–
anum – – – –	1	1	–	·2	·2	–	–	1	–	–	–	–	1	–	–	–	–	–	–	–	–
hnia – – – –	1	–	1	·2	–	·2	–	–	–	–	1	–	–	–	–	–	–	–	–	–	1
ntial Oil of Almonds –	1	–	1	·2	–	·2	–	1	–	–	–	–	–	–	–	–	–	1	–	–	–
huric Acid – – –	4	2	2	·8	·4	·4	2	1	–	–	1	2	–	–	–	–	–	1	–	–	1
ner *not stated* – –	7	3	4	1·4	·6	·8	–	1	3	2	1	–	–	2	1	–	–	1	1	1	1
XIA, &c., SUSPEN-OF RESPIRATION *Mines or Railways*).																					
ED (*not stated how*) –	67*	35	32	13·4	7·0	6·4	30	12	8	7	10	15	7	5	3	5	15	5	3	4	5
ATED (*not stated how*) –	24	14	10	5·0	3·0	2·0	7	3	2	4	8	5	–	–	3	6	2	3	2	1	2
D – – – – –	1	–	1	·2	–	·2	–	–	–	1	–	–	–	–	–	–	–	–	–	1	–
ILED – – – –	19	7	12	3·6	1·2	2·4	2	1	4	7	5	–	1	2	3	1	2	–	2	4	4
ER (*manner not stated*)	182	118	64	36·4	23·6	12·8	37	27	40	34	44	17	18	30	24	29	20	9	10	10	15
Y (*how or what kind ated*) – – – –	1	1	–	·2	·2	–	–	–	–	1	–	–	–	–	1	–	–	–	–	–	–
TICIDE (*manner not*) – – – – –	608	330	278	121·6	66·0	55·6	220	187	99	49	53	121	95	56	28	30	99	92	43	21	23

* Of these deaths 20 were returned as "found drowned."

ENGLAND.—Deaths at different Ages, returned as having occurred from Murder and Infant in the 5 Years 1852–56—Males.

No.		All Ages.	Ages at Death.																
			Total under 1 Year.	1	2	3	4	Total under 5 Years	5–	10–	15–	25–	35–	45–	55–	65–	75–	85–	
	MURDERS & INFANTICIDES in the 5 Years 1852-56	585	390	12	8	2	5	417	9	8	33	47	26	24	7	5	3	-	
1	Connected with Railways	-	-	-	-	-	-	-	-	-	-	-	-	-	-	-	-	-	
2	Mines.																		
	Connected with Coal Mines	2	-	-	-	-	-	-	-	1	-	1	-	-	-	-	-	-	
	Connected with Copper, Tin, Iron, &c. Mines	-	-	-	-	-	-	-	-	-	-	-	-	-	-	-	-	-	
3	Mechanical Injuries	69	15	2	1	-	1	19	2	1	10	15	8	8	2	-	1	-	
4	Chemical Injuries	9	2	2	-	-	1	5	-	-	-	2	2	-	-	-	-	-	
5	Asphyxia, &c. Suspension of Respiration	56	46	1	1	-	2	50	2	1	2	-	-	1	-	-	-	-	
6	Violence,—*it not being stated whether it was of the above kind, or otherwise*	449	327	7	6	2	1	343	5	5	21	29	16	15	5	5	2	-	
1	Connected with RAILWAYS	-	-	-	-	-	-	-	-	-	-	-	-	-	-	-	-	-	
2	MINES.																		
	Coal Mine.																		
	Fall in pit or shaft	2	-	-	-	-	-	-	-	1	-	1	-	-	-	-	-	-	
3	MECHANICAL INJURIES (*not connected with Mines or Railways*).																		
	Fall of heavy substances on	2	-	-	-	-	-	-	-	-	-	1	-	1	-	-	-	-	
	Machinery in factory, cotton mill, &c.	1	-	-	-	-	-	-	-	-	-	-	-	1	-	-	-	-	
	Fracture (*not stated how*)	18	6	-	1	-	-	7	-	-	1	4	3	1	1	-	-	-	
	Blow, &c.	4	1	-	-	-	-	1	-	-	-	1	-	1	-	-	1	-	
	Cut throat	11	6	2	-	-	1	9	2	-	-	-	-	-	-	-	-	-	
	Gunshot wounds	11	-	-	-	-	-	-	-	-	2	2	3	3	1	-	-	-	
	Other wounds, &c.	21	1	-	-	-	-	1	-	1	7	7	2	1	-	-	-	-	
	Injury at birth	1	1	-	-	-	-	1	-	-	-	-	-	-	-	-	-	-	
4	CHEMICAL INJURIES (*not connected with Mines or Railways*).																		
	Burns (*manner not stated*)	-	-	-	-	-	-	-	-	-	-	-	-	-	-	-	-	-	
	Poisoned by																		
	Arsenic	3	-	-	-	-	1	1	-	-	-	-	2	-	-	-	-	-	
	Laudanum	1	-	1	-	-	-	1	-	-	-	-	-	-	-	-	-	-	
	Strychnia	-	-	-	-	-	-	-	-	-	-	-	-	-	-	-	-	-	
	Essential oil of almonds	-	-	-	-	-	-	-	-	-	-	-	-	-	-	-	-	-	
	Sulphuric acid	2	2	-	-	-	-	2	-	-	-	-	-	-	-	-	-	-	
	Manner not stated	3	-	1	-	-	-	1	-	-	-	2	-	-	-	-	-	-	
5	ASPHYXIA, &c. SUSPENSION OF RESPIRATION (*not connected with Mines or Railways*).																		
	Drowned (*not stated how*)	35*	26	1	1	-	2	30	2	1	1	-	-	1	-	-	-	-	
	Suffocated (*not stated how*)	14	13	-	-	-	-	13	-	-	1	-	-	-	-	-	-	-	
	Hanged	-	-	-	-	-	-	-	-	-	-	-	-	-	-	-	-	-	
	Strangled	7	7	-	-	-	-	7	-	-	-	-	-	-	-	-	-	-	
6	MURDER (*manner not stated*)	118	7	1	1	2	1	12	5	5	21	29	16	15	5	5	2	-	
	INJURY (*how or what kind not stated*)	1	1	-	-	-	-	1	-	-	-	-	-	-	-	-	-	-	
	INFANTICIDE (*manner not stated*)	330	319	6	5	-	-	330	-	-	-	-	-	-	-	-	-	-	

* Of these deaths 12 were returned as "found drowned."

GLAND.—Deaths at different Ages, returned as having occurred from Murder and Infanticide in the 5 Years 1852-56—Females.

	All Ages.	Ages at Death.																
		Total under 1 Year	1	2	3	4	Total under 5 Years	5—	10—	15—	25—	35—	45—	55—	65—	75—	85—	95 and upwards.	Not stated.
MURDERS AND INFANTICIDES in the 5 Years 1852-56 -	458	338	11	3	1	6	359	13	4	7	20	15	16	11	7	6	-	-	-
Connected with Railways - -	-	-	-	-	-	-	-	-	-	-	-	-	-	-	-	-	-	-	-
Mines.																			
Connected with Coal Mines -	1	1	-	-	-	-	1	-	-	-	-	-	-	-	-	-	-	-	-
Connected with Copper, Tin, Iron, &c., Mines - -	-	-	-	-	-	-	-	-	-	-	-	-	-	-	-	-	-	-	-
Mechanical Injuries - -	50	7	2	-	1	2	12	4	3	4	8	5	7	3	2	2	-	-	-
Chemical Injuries - - -	10	3	1	-	-	-	4	1	-	-	3	1	1	-	-	-	-	-	-
Asphyxia, &c. Suspension of Respiration - - - - -	55	46	3	1	-	1	51	-	-	-	1	-	1	1	1	-	-	-	-
Violence,—*it not being stated whether it was of the above kind, or otherwise* - - - - -	342	281	5	2	-	3	291	8	1	3	8	9	7	7	4	4	-	-	-
Connected with RAILWAYS -	-	-	-	-	-	-	-	-	-	-	-	-	-	-	-	-	-	-	-
MINES.																			
Coal Mine.																			
Fall in pit or shaft - - -	1	1	-	-	-	-	1	-	-	-	-	-	-	-	-	-	-	-	-
MECHANICAL INJURIES (*not connected with Mines or Railways*).																			
Fall of heavy substances on -	4	1	-	-	-	-	1	-	1	-	-	1	-	-	-	1	-	-	-
Machinery in factory, cotton mill, &c. - - - - -	-	-	-	-	-	-	-	-	-	-	-	-	-	-	-	-	-	-	-
Fracture (*not stated how*) -	11	4	1	-	-	-	5	-	-	-	2	-	1	1	1	1	-	-	-
Blow, &c. - - - - -	1	-	-	-	-	-	-	-	-	-	-	1	-	-	-	-	-	-	-
Cut throat - - - -	20	-	1	-	1	2	4	4	2	1	2	2	3	2	-	-	-	-	-
Gunshot wounds - - -	3	-	-	-	-	-	-	-	-	1	-	1	1	-	-	-	-	-	-
Other wounds, &c. - - -	11	2	-	-	-	-	2	-	-	2	4	-	2	-	1	-	-	-	-
Injury at birth - - -	-	-	-	-	-	-	-	-	-	-	-	-	-	-	-	-	-	-	-
CHEMICAL INJURIES (*not connected with Mines or Railways*).																			
Burns (*manner not stated*) -	1	-	-	-	-	-	-	1	-	-	-	-	-	-	-	-	-	-	-
Poisoned *by*																			
Arsenic - - - - - -	1	-	-	-	-	-	-	-	-	-	-	-	1	-	-	-	-	-	-
Laudanum - - - - -	-	-	-	-	-	-	-	-	-	-	-	-	-	-	-	-	-	-	-
Strychnia - - - - -	1	-	-	-	-	-	-	-	-	-	1	-	-	-	-	-	-	-	-
Essential oil of almonds -	1	-	-	-	-	-	-	-	-	-	1	-	-	-	-	-	-	-	-
Sulphuric acid - - - -	2	2	-	-	-	-	2	-	-	-	-	-	-	-	-	-	-	-	-
Manner not stated - - -	4	1	1	-	-	-	2	-	-	-	1	1	-	-	-	-	-	-	-
ASPHYXIA, &c. SUSPENSION OF RESPIRATION (*not connected with Mines or Railways*).																			
Drowned (*not stated how*) - -	32*	25	3	1	-	1	30	-	-	-	1	-	1	-	-	-	-	-	-
Suffocated (*not stated how*) -	10	9	-	-	-	-	9	-	-	-	-	-	-	-	1	-	-	-	-
Hanged - - - - - -	1	1	-	-	-	-	1	-	-	-	-	-	-	-	-	-	-	-	
Strangled - - - - -	12	11	-	-	-	-	11	-	-	-	-	-	-	1	-	-	-		-
MURDER (*manner not stated*) -	64	8	3	-	-	3	14	7	1	3	8	9	7	7	4	4	-	-	-
INJURY (*how or what kind not stated* - - - - - -	-	-	-	-	-	-	-	-	-	-	-	-	-	-	-	-	-	-	-
INFANTICIDE (*manner not stated*) - - - - - -	278	273	2	2	-	-	277	1	-	-	-	-	-	-	-	-	-	-	-

* Of these deaths 8 were returned as "found drowned."

ENGLAND. DEATHS returned as having occurred from MANSLAUGHTER in each of the 5 Years 1852–56.

No.		TOTAL NUMBER of CASES of MANSLAUGHTER in the 5 Years 1852-56.			ANNUAL AVERAGE of the 5 Years 1852-56.			MALES AND FEMALES.					MALES.					FEMA		
		Males & Females.	Males.	Females.	Males & Females.	Males.	Females.	1852	1853	1854	1855	1856	1852	1853	1854	1855	1856	1852	1853	18
	CASES OF MANSLAUGHTER in the 5 YEARS 1852-56	480	364	116	96·0	72·8	23·2	92	85	101	100	102	70	71	75	72	76	22	14	2
1	CONNECTED WITH RAILWAYS -	12	12	-	2·4	2·4	-	1	2	6	1	2	1	2	6	1	2	-	-	-
2	MINES. Connected with COAL MINES	24	24	-	4·8	4·8	-	-	2	6	14	2	-	2	6	14	2	-	-	-
3	MECHANICAL INJURIES - -	157	120	37	31·4	24·0	7·4	38	20	32	33	34	28	19	26	19	28	10	1	6
4	CHEMICAL INJURIES - -	8	7	1	1·6	1·4	·2	2	-	-	4	2	2	-	-	4	1	-	-	-
5	ASPHYXIA, &c., SUSPENSION OF RESPIRATION - - -	14	9	5	2·8	1·8	1·0	4	4	-	4	2	3	3	-	3	-	1	1	-
6	VIOLENCE,—*it not being stated whether it was of the above kind, or otherwise* - - -	265	192	73	53·0	38·4	14·6	47	57	57	44	60	36	45	37	31	43	11	12	20
1	RAILWAYS.																			
	Run over on line - -	6	6	-	1·2	1·2	-	-	2	2	1	-	-	2	2	1	-	-	-	-
	Collision - - - -	5	5	-	1·0	1·0	-	1	-	3	-	2	1	-	3	-	2	-	-	-
	Other deaths - - -	1	1	-	·2	·2	-	-	-	1	-	-	-	-	1	-	-	-	-	-
2	COAL MINES.																			
	Fall of Coal, &c. on - -	1	1	-	·2	·2	-	-	1	-	-	-	-	1	-	-	-	-	-	-
	Crushed - - - -	4	4	-	·8	·8	-	-	-	3	1	-	-	-	3	1	-	-	-	-
	Fall in pit or shaft - -	11	11	-	2·2	2·2	-	-	-	2	8	1	-	-	2	8	1	-	-	-
	Explosion of fire-damp -	7	7	-	1·4	1·4	-	-	1	1	4	1	-	1	1	4	1	-	-	-
	Machinery in mine - -	1	1	-	·2	·2	-	-	-	-	1		-	-	-	1	-	-	-	-
3	MECHANICAL INJURIES (*not connected with Mines or Railways*).																			
	Fall down stairs - - -	2	1	1	·4	·2	·2	1	1	-	-	-	1	-	-	-	-	-	1	-
	Fall from a height, &c. -	8	6	2	1·6	1·2	·4	5	2	1	-	-	3	2	1	-	-	2	-	-
	Fall of heavy substance on -	18	16	2	3·6	3·2	·4	2	8	5	1	2	1	8	4	1	2	1	-	1
	By horse and other animals	4	3	1	·8	·6	·2	-	-	-	3	1	-	-	-	2	1	-	-	-
	By horse conveyance -	10	3	7	2·0	·6	1·4	2	-	3	4	1	1	-	1	1	-	1	-	2
	Explosion of steam boiler -	8	8	-	1·6	1·6	-	1	3	-	-	4	1	3	-	-	4	-	-	-
	Fracture (*not stated how*) -	22	14	8	4·4	2·8	1·6	5	2	6	6	3	3	2	4	3	2	2	-	2
	Blow, &c. - - - -	62	49	13	12·4	9·8	2·6	16	4	10	15	17	12	4	9	8	16	4	-	1
	Gunshot wounds - - -	8	8	-	1·6	1·6	-	4	-	3	1	-	4	-	3	1	-	-	-	-
	Other wounds (*not stated how*)	15	12	3	3·0	2·4	·6	2	-	4	3	6	2	-	4	3	3	-	-	-
4	CHEMICAL INJURIES (*not connected with Mines or Railways*).																			
	Burns (*manner not stated*) -	4	4	-	·8	·8	-	-	-	-	3	1	-	-	-	3	1	-	-	-
	Scalds (*manner not stated*) -	2	2	-	·4	·4	-	1	-	-	1	-	1	-	-	1	-	-	-	-
	POISONED BY Laudanum - - - -	2	1	1	·4	·2	·2	1	-	-	-	1	1	-	-	-	-	-	-	-
5	ASPHYXIA, &c. SUSPENSION OF RESPIRATION (*not connected with Mines or Railways*).																			
	DROWNED While bathing - - -	1	1	-	·2	·2	-	1	-	-	-	-	1	-	-	-	-	-	-	-
	Not stated how - - -	8	5	3	1·6	1·0	·6	2	1	-	3	2	2	1	-	2	-	-	-	-
	SUFFOCATED (*not stated how*) -	4	2	2	·8	·4	·4	1	2	-	1	-	-	1	-	1	-	1	1	-
	STRANGLED - - - -	1	1	-	·2	·2	-	-	1	-	-	-	-	1	-	-	-	-	-	-
6	MANSLAUGHTER (*manner not stated*) - - - -	257	191	66	51·4	38·2	13·2	47	57	55	41	57	36	45	36	31	43	11	12	19
	INJURY (*how caused and what kind not stated*) - - -	8	1	7	1·6	·2	1·4	-	-	2	3	3	-	-	1	-	-	-	-	1

D.—Deaths at different Ages, returned as having occurred from Manslaughter in the 5 Years, 1852–56—Males.

	All Ages.	Ages at Death.																	
		Total under 1 Year	1	2	3	4	Total under 5 Years	5—	10—	15—	25—	35—	45—	55—	65—	75—	85—	95 and upwards.	Not stated.
MANSLAUGHTER rs 1852-6	364	6	2	1	3	2	14	11	14	76	86	68	53	20	13	6	–	–	3
h Railways	12	–	–	–	–	–	–	–	–	–	3	4	1	1	2	1	–	–	–
with Coal Mines	24	–	–	–	–	–	–	–	1	14	5	2	1	1	–	–	–	–	–
Injuries	120	–	–	–	–	–	–	4	3	18	33	29	17	10	4	2	–	–	–
juries	7	–	1	–	–	–	1	–	2	3	–	1	–	–	–	–	–	–	–
c. Suspension of n	9	–	–	1	1	–	2	2	–	1	2	–	2	–	–	–	–	–	–
not bring stated s of the above kind,	192	6	1	–	2	2	11	5	8	40	43	32	32	8	7	3	–	–	3
a Line	6	–	–	–	–	–	–	–	–	–	2	2	–	–	1	1	–	–	–
	5	–	–	–	–	–	–	–	–	–	1	1	1	1	1	–	–	–	–
s	1	–	–	–	–	–	–	–	–	–	–	1	–	–	–	–	–	–	–
, &c. on	1	–	–	–	–	–	–	–	–	1	–	–	–	–	–	–	–	–	–
	4	–	–	–	–	–	–	–	–	1	1	1	1	–	–	–	–	–	–
r shaft	11	–	–	–	–	–	–	–	–	6	4	1	–	–	–	–	–	–	–
f fire damp	7	–	–	–	–	–	–	–	1	5	–	–	–	1	–	–	–	–	–
in mine	1	–	–	–	–	–	–	–	–	1	–	–	–	–	–	–	–	–	–
AL INJURIES *ed with Mines or*																			
tairs	1	–	–	–	–	–	–	–	–	–	–	–	1	–	–	–	–	–	–
height, &c.	6	–	–	–	–	–	–	1	–	1	–	1	2	–	1	–	–	–	–
y substance on	16	–	–	–	–	–	–	–	–	1	5	4	6	–	–	–	–	–	–
d other animals	3	–	–	–	–	–	–	–	–	1	–	–	–	2	–	–	–	–	–
nveyance	3	–	–	–	–	–	–	1	–	–	–	–	–	2	–	–	–	–	–
f steam boiler	8	–	–	–	–	–	–	–	–	3	2	2	1	–	–	–	–	–	–
ot stated how)	14	–	–	–	–	–	–	–	–	2	3	4	–	3	2	–	–	–	–
	49	–	–	–	–	–	–	1	3	4	15	17	6	2	1	–	–	–	–
unds	8	–	–	–	–	–	–	1	–	2	4	–	–	1	–	–	–	–	–
ds (*not stated how*)	12	–	–	–	–	–	–	–	–	4	4	1	1	–	–	2	–	–	–
INJURIES (*not th Mines or Rail-*																			
r not stated)	4	–	–	–	–	–	–	–	2	1	–	1	–	–	–	–	–	–	–
er not stated)	2	–	–	–	–	–	–	–	–	2	–	–	–	–	–	–	–	–	–
	1	–	1	–	–	–	1	–	–	–	–	–	–	–	–	–	–	–	–
c. SUSPENSION CATION (*not con- fines or Railways*).																			
ing	1	–	–	–	–	–	–	–	–	–	1	–	–	–	–	–	–	–	–
ow	5	–	–	1	1	–	2	1	–	1	1	–	–	–	–	–	–	–	–
not stated how)	2	–	–	–	–	–	–	1	–	–	–	–	1	–	–	–	–	–	–
	1	–	–	–	–	–	–	–	–	–	–	–	1	–	–	–	–	–	–
HTER (*manner*	191	6	1	–	2	2	11	5	8	40	43	31	32	8	7	3	–	–	3
w caused or what ed)	1	–	–	–	–	–	–	–	–	–	–	1	–	–	–		–	–	–

ENGLAND.—DEATHS at different AGES, returned as having occurred from MANSLAUGHTER in the 5 Years 1852–56—FEMALES.

No.	——	ALL AGES	AGES AT DEATH.																
			Total under 1 Year.	1	2	3	4	Total under 5 Years	5–	10–	15–	25–	35–	45–	55–	65–	75–	85– and upwards
	CASES of MANSLAUGHTER in the 5 Years 1852–56	116	11	3	1	2	1	18	4	7	12	25	16	13	11	5	3	1
1	Connected with RAILWAYS	–	–	–	–	–	–	–	–	–	–	–	–	–	–	–	–	–
2	Connected with MINES	–	–	–	–	–	–	–	–	–	–	–	–	–	–	–	–	–
3	MECHANICAL INJURIES	37	2	–	–	–	1	3	1	2	1	12	6	3	4	3	2	–
4	CHEMICAL INJURIES	1	1	–	–	–	–	1	–	–	–	–	–	–	–	–	–	–
5	ASPHYXIA, &c. SUSPENSION of RESPIRATION	3	–	1	–	–	–	1	–	–	1	1	1	1	–	–	–	–
6	VIOLENCE, *or not being stated whether it was of the above kind or otherwise*	75	8	2	1	2	–	13	3	5	10	12	9	9	7	2	1	1
1	Connected with RAILWAYS	–	–	–	–	–	–	–	–	–	–	–	–	–	–	–	–	–
2	Connected with MINES	–	–	–	–	–	–	–	–	–	–	–	–	–	–	–	–	–
3	MECHANICAL INJURIES (*not connected with Mines or Railways*).																	
	Fall down stairs	1	–	–	–	–	–	–	–	–	–	1	–	–	–	–	–	–
	Fall in walking	2	–	–	–	–	–	–	–	–	–	1	–	–	–	1	–	–
	Fall of heavy substances on	2	–	–	–	–	–	–	–	1	–	1	–	–	–	–	–	–
	By horse and other animals	1	–	–	–	–	–	–	–	–	–	1	–	–	–	–	–	–
	Horse conveyance	7	1	–	–	–	1	2	–	1	–	–	1	1	1	–	1	–
	Blow, &c.	13	–	–	–	–	–	–	–	–	–	5	3	1	3	1	–	–
	Fracture (*not stated how*)	8	–	–	–	–	–	–	1	–	1	2	1	1	–	1	1	–
	Wounds (*not stated how*)	3	1	–	–	–	–	1	–	–	–	1	1	–	–	–	–	–
4	CHEMICAL INJURIES (*not connected with Mines or Railways*).																	
	POISONED BY																	
	Laudanum	1	1	–	–	–	–	1	–	–	–	–	–	–	–	–	–	–
5	ASPHYXIA, &c. SUSPENSION OF RESPIRATION (*not connected with Mines or Railways*).																	
	DROWNED (*not stated how*)	3	–	–	–	–	–	–	–	–	1	1	–	1	–	–	–	–
	SUFFOCATED (*not stated how*)	2	–	1	–	–	–	1	–	–	–	–	1	–	–	–	–	–
6	MANSLAUGHTER (*manner not stated*)	66	8	2	1	2	–	13	3	5	8	11	6	8	7	2	1	1
	INJURY (*how or of what kind not stated*)	7	–	–	–	–	–	–	–	–	2	1	3	1	–	–	–	–

ENGLAND.—Deaths by Lightning in each of the Five Years 1852–56.

YEARS.	Males and Females.	Males.	Females.
1852 - - -	45	37	8
1853 - - -	10	8	2
1854 - - -	17	16	1
1855 - - -	17	14	3
1856 - - -	14	13	1
Total - -	103	88	15

IGLAND.—Deaths by Lightning at different Periods of Life, in the Five Years 1852–56.

AGES.	Deaths by Lightning.		
	Males and Females.	Males.	Females.
All Ages - - -	103	88	15
0— - - -	..	..	..
1— - - -	..	..	..
2— - - -	1	1	..
3— - - -	1	1	..
4— - - -	1	1	..
Total under 5 Years -	3	3	..
5— - - -	4	2	2
10— - - -	16	14	2
15— - - -	25	21	4
25— - - -	18	13	5
35— - - -	16	15	1
45— - - -	6	6	..
55— - - -	10	10	..
65— - - -	5	4	1
75— - - -	..	..	..

MBER of Deaths and Rate of Mortality from Lightning in the Registration Divisions of England, in the Five Years 1852–56.

DIVISIONS.	Deaths.						Mortality.	Density.
	1852	1853	1854	1855	1856	In the 5 Years 1852–56.	Average Annual Mortality to 1,000,000 living.	Acres to a Person in 1851.
ENGLAND - - -	45	10	17	17	14	103	1·10	2·09
London - - - - -	..	..	1	1	..	2	·16	·08
South Eastern Counties - -	5	..	..	..	1	6	·71	2·42
South Midland Counties - -	2	1	..	..	..	3	·47	2·53
Eastern Counties - - -	..	4	3	3	1	11	1·93	2·62
South Western Counties - -	4	..	2	..	..	6	·66	2·74
West Midland Counties - -	9	2	4	3	2	20	1·80	1·74
North Midland Counties - -	3	1	3	..	6	13	2·06	2·88
North Western Counties - -	5	..	1	6	2	14	1·06	·75
Yorkshire - - - -	2	1	2	3	2	10	1·07	1·98
Northern Counties - - -	9	..	1	1	..	11	2·15	3·42
Monmouthshire and Wales -	6	1	..	..	..	7	1·14	4·24

COUNTIES in ENGLAND and WALES in which DEATHS from LIGHTNING occurred, in each of the Five Years 1852–56.

COUNTIES.	Deaths from Lightning in each Year.					
	Total 1852–56.	1852	1853	1854	1855	1856
ALL ENGLAND - - -	103	45	10	17	17	14
London - - - - - - -	2	-	-	1	1	-
Kent (*extra-metropolitan*) - -	4	4	-	-	-	-
Sussex - - - - - - -	2	1	-	-	-	1
Hertfordshire - - - -	1	1	-	-	-	-
Oxfordshire - - - - -	1	-	1	-	-	-
Northamptonshire - - -	1	1	-	-	-	-
Essex - - - - - - -	2	-	1	-	1	-
Suffolk - - - - - - -	5	-	1	3	-	1
Norfolk - - - - - - -	4	-	2	-	2	-
Dorsetshire - - - - -	1	1	-	-	-	-
Devonshire - - - - -	4	2	-	2	-	-
Cornwall - - - - - -	1	1	-	-	-	-
Gloucestershire - - - -	1	1	-	-	-	-
Shropshire - - - - -	3	-	-	2	-	1
Staffordshire - - - - -	4	1	-	-	2	1
Worcestershire - - - -	3	1	-	2	-	-
Warwickshire - - - -	9	6	2	-	1	-
Leicestershire - - - -	3	1	1	1	-	-
Lincolnshire - - - - -	6	1	-	-	-	5
Nottinghamshire - - - -	1	1	-	-	-	-
Derbyshire - - - - -	3	-	-	2	-	1
Cheshire - - - - - -	2	-	-	1	-	1
Lancashire - - - - -	12	5	-	-	6	1
West Riding - - - - -	7	1	1	2	1	2
East Riding - - - - -	1	-	-	-	1	-
North Riding - - - -	2	1	-	-	1	-
Durham - - - - - - -	4	4	-	-	-	-
Northumberland - - - -	7	5	-	1	1	-
South Wales - - - - -	2	2	-	-	-	-
North Wales - - - - -	5	4	1	-	-	-

APPENDIX.

CONTENTS.

	Page
LETTER from Dr. FARR to the REGISTRAR GENERAL on the CAUSES of DEATH in ENGLAND and WALES during the Year 1856, drawing attention to the CORONERS' RETURNS of VIOLENT DEATHS, and suggesting IMPROVEMENTS in them	183–205
REPORT to the REGISTRAR GENERAL on the INTERNATIONAL STATISTICAL CONGRESS held at VIENNA in 1857, by Dr. FARR	206–222

Letter to the Registrar General on the Causes of Death in England and Wales, by William Farr, Esq., M.D., F.R.S.

Year 1856.

Sir,

This year, it has been shown in your Report, is remarkable in the annals of England for its low rate of mortality. You have in previous years had more than once to dwell on the ravages of epidemics, and to register the losses of unusual numbers of the population. The process is happily reversed in the year 1856.

I have the honour to submit to you the result of the inquiries into the deaths of the year, and to state their causes, and to show which of them have prevailed with mitigated severity.

The year differs from the year 1854 in the diminished number of deaths by cholera and other zymotic diseases. It differs from the year 1855 in the diminished number of deaths by influenza, catarrh, and inflammations of the lungs.

The people were neither destroyed by the severities of the winter nor by the pestilences of summer. The improvement will, we may hope, be the harbinger of still healthier years, under better sanitary arrangements.

The meteorology of Greenwich does not exactly represent the meteorology of the whole inhabited surface of England and Wales, but it enables us to compare the meteorology of successive years. For, it may be safely assumed, that when the mean temperature is above the average at Greenwich it is also above the average in the other parts of England and Wales.

The air moved faster at Greenwich in the year than it did in the three previous years. It passed over the Observatory at the rate of 102 miles a day, the average pace of the wind being 99 miles a day. It is worthy of remark, that though the wind is proverbially "swift" its average pace of 4¼ miles an hour is little more than the ordinary pace of a good walker. The average annual pace is 4·125 miles; the highest pace (1850) is 4·530 miles, the lowest annual pace (1853) 3·548 miles an hour. The pace in 1856 was at the rate of 4·244, nearly 4¼ miles an hour.

The movement of the wind is of great importance, for it carries off the organic particles that float over human habitations. It varies considerably in different parts, as it is necessarily affected by the form, the elevation, and the aspect of the ground.

The rain-fall was 21·9 inches, which is slightly below the average of the eight years. The rain-fall was 34·4 inches in 1852 and 18·7 inches in the year 1854 when cholera was epidemic.

The dew point was 43·4°; the difference between that point and the mean temperature was 5·7°, and the mean temperature was 49·1, which is near the average. In the previous year the mean temperature was 46·9°. The winter of the year 1856 was very mild; the temperature of the spring quarter was above the average; the mean temperature of summer and autumn presented little deviation from the average.

The meteorological elements of the year were not calculated to disturb the ordinary rates of mortality.

For a summary of the meteorology of these islands, I beg to refer to the valuable table which was furnished by Mr. Glaisher (see pp. xxxii–xxxiii.)

The average price of wheat attained its maximum (74*s.* 8*d.*) in 1855; the price in 1856 began to decline, but it remained high, 69*s.* 2*d.* Potatoes

were comparatively cheap. At the wholesale waterside London market they sold at the rate of 86*s.* a ton, or of 26 lbs. for a shilling. In 1853 only 17 lbs. of potatoes could be purchased wholesale for a shilling. The comparative abundance of potatoes in 1856 to some extent counteracted the effects of the high price of wheat, and as potatoes are antiscorbutic exercised in other ways a salutary influence.

The price of beef rose progressively from 4½*d.* a pound in 1852 to 5⅝*d.* in 1855; of mutton, from 4⅞*d.* to 5⅝*d.* a pound in the same years.

Wages apparently rose in the same years, so that the condition of many of the labouring classes was little less substantially good than it is in years when the prices of wheat and meat are moderate.

TABLE (1).—Causes of Death registered in England in each of the Eight Years 1849—1856.

	Causes of Death.	1849	1850	1851	1852	1853	1854	1855	1856
	All Causes	440,839	368,995	395,396	407,135	421,097	437,905	425,703	390,506
	Specified Causes	432,710	361,556	388,675	400,439	414,197	432,242	419,798	385,840
1	Zymotic Diseases (Z.)	137,770	74,835	86,600	92,412	85,800	113,576	84,596	78,647
	Constitutional Diseases (C.):								
2	Diseases of uncertain or variable seat	19,479	19,341	19,421	19,655	20,383	19,791	20,267	19,024
3	Tubercular Diseases	65,206	60,395	64,075	66,163	70,615	67,145	67,520	63,832
	Local Diseases (L.):								
4	Diseases of the Nervous System	47,910	47,447	49,854	50,733	52,017	52,036	52,901	50,535
5	Diseases of the Organs of Circulation	10,850	11,356	11,817	12,517	13,740	13,488	14,552	13,672
6	Diseases of the Respiratory Organs	44,542	43,827	48,759	47,400	56,436	52,484	63,742	52,908
7	Diseases of the Digestive Organs	23,503	22,313	23,218	23,741	25,358	23,709	25,091	22,639
8	Diseases of the Urinary Organs	3,129	3,331	3,416	3,689	3,893	4,026	4,196	4,327
9	Childbirth and Diseases of the Organs of Generation	3,243	3,187	3,326	3,250	3,343	3,139	3,003	2,917
10	Diseases of the Organs of Locomotion	2,378	2,368	2,412	2,615	2,670	2,479	2,552	2,280
11	Diseases of the Integumentary System	917	725	840	830	766	797	775	672
	Diseases of Growth, Nutrition, and Decay (D.):								
12	Malformations	713	781	786	861	865	944	916	1,000
13	Premature Birth and Debility	17,528	18,051	18,943	19,075	18,968	18,680	17,818	17,997
14	Atrophy	11,902	10,470	12,211	13,056	13,083	14,412	14,724	13,712
15	Age	26,750	25,567	25,980	26,376	29,130	26,466	29,714	23,931
16	*Sudden Deaths* (*Causes unascertained*)	3,555	3,560	3,458	3,591	4,018	3,993	4,139	3,474
17	Violent Causes (V.)	13,335	13,982	13,579	14,475	14,812	15,187	15,292	14,912
1	1 Small-pox	4,644	4,665	6,907	7,220	3,151	2,808	2,525	2,277
	2 Measles	5,458	7,082	9,370	5,846	4,895	9,277	7,354	7,124
	3 Scarlatina	13,123	13,371	13,634	18,887	15,699	18,528	17,314	14,169
	4 Whooping-cough	9,622	7,770	7,905	8,022	11,200	9,770	10,185	9,225
	5 Croup	4,058	4,222	4,180	4,058	3,660	3,998	4,419	3,207
	6 Thrush	1,126	1,114	1,175	1,237	1,202	1,190	1,149	1,094
	7 Diarrhœa	17,831	11,468	14,728	17,617	14,192	20,032	12,770	13,815
	8 Dysentery	3,050	2,036	2,185	2,756	1,891	1,943	1,437	1,535
	9 Cholera	53,273	887	1,132	1,281	4,419	20,097	837	702
	10 Influenza	1,618	1,380	2,152	1,359	1,789	1,061	3,568	1,029
	11 Purpura and Scurvy	269	266	248	234	266	282	324	227
	12 Ague	171	154	167	151	183	192	149	124
	13 Remittent Fever	603	548	607	666	709	646	575	162
	14 Infantile Fever	443	1,080	808	796	539	561	438	784
	15 Typhus	17,896	14,294	17,122	17,845	18,015	18,332	16,022	15,398
	16 Metria (or Puerperal Fever)	1,165	1,113	1,009	972	792	954	1,079	1,067
	17 Rheumatic Fever	405	389	465	454	452	832	1,046	1,076
	18 Erysipelas	2,303	2,206	1,998	2,075	1,813	1,937	2,256	2,133
	19 Syphilis	595	554	598	623	622	964	947	879
	20 Noma (or Canker)	130	123	95	98	100	136	178	164
	21 Hydrophobia	17	13	25	15	11	16	14	5
2	22 Hæmorrhage	1,288	1,405	1,376	1,447	1,374	1,330	1,431	1,299
	23 Dropsy	10,753	9,980	9,873	9,788	10,302	9,396	9,362	8,213
	24 Abscess	831	912	973	1,044	1,053	1,274	1,525	1,459
	25 Ulcer	300	340	317	296	351	338	278	289
	26 Fistula	88	92	121	94	104	117	86	73
	27 Mortification	1,198	1,421	1,329	1,291	1,319	1,244	1,282	1,172
	28 Cancer	4,808	4,967	5,218	5,477	5,963	5,826	6,016	5,859
	29 Gout	213	224	214	218	217	246	287	200
3	30 Scrofula	2,739	2,484	2,592	2,580	2,727	2,613	2,985	2,831
	31 Tabes Mesenterica	4,440	4,012	4,510	4,700	4,965	5,638	4,762	4,752
	32 Phthisis (or Consumption)	50,299	46,618	49,166	50,594	54,918	51,284	52,290	48,950
	33 Hydrocephalus	7,728	7,281	7,807	8,289	8,005	7,610	7,483	7,229
4	34 Cephalitis	3,200	3,198	3,628	3,686	3,618	3,752	3,466	3,414
	35 Apoplexy	7,797	8,004	7,946	7,896	8,496	8,366	8,645	8,278
	36 Paralysis	7,328	7,317	7,387	7,911	8,378	8,533	8,205	8,497
	37 Delirium Tremens	509	540	503	487	508	551	536	451
	38 Chorea	34	69	77	73	67	48	69	59
	39 Epilepsy	1,805	1,631	1,760	1,935	2,120	2,052	2,136	2,090
	40 Tetanus	133	103	118	145	116	180	153	120
	41 Insanity	542	529	542	535	472	541	494	370
	42 Convulsions	23,763	23,009	24,702	24,558	24,798	24,379	24,917	23,946
	43 Disease of Brain, &c.	2,859	2,970	3,101	3,507	3,444	3,614	3,580	3,304

I. Causes of Death.

Of the 390,506 deaths in the year the causes were not specified at all in 4666 instances, and only specified vaguely in 3474 cases which are tabulated simply as sudden deaths, no further definite information having been elicited by the inquiries, chiefly of coroners' juries.

(1.) *Zymotic diseases:—Zymotici.*

78,047 persons died of zymotic diseases; which proved fatal to 4·148, or rather more than four in 1000 of the population. *Twenty* per cent. of the deaths were by zymotic diseases.

TABLE (1).—Causes of Death registered in England in each of the Eight Years 1849—1856—*continued.*

	Causes of Death.	1849	1850	1851	1852	1853	1854	1855	1856
5	44 Pericarditis	369	620	563	589	561	594	588	531
	45 Aneurism	288	286	289	236	315	308	312	338
	46 Disease of Heart, &c.	9,993	10,450	10,965	11,662	12,864	12,586	13,652	12,808
6	47 Laryngitis	858	1,053	939	1,083	1,097	1,145	1,155	1,294
	48 Bronchitis	14,826	14,611	17,294	17,073	22,391	20,062	27,182	21,528
	49 Pleurisy	950	877	984	945	855	955	1,153	895
	50 Pneumonia	21,194	20,303	22,001	21,421	24,098	23,523	26,052	22,653
	51 Asthma	4,104	4,574	4,896	4,300	5,143	4,271	5,404	4,103
	52 Disease of Lungs, &c.	2,604	2,409	2,645	2,569	2,852	2,528	2,746	2,444
7	53 Teething	4,627	4,086	4,408	4,413	4,676	4,369	4,057	3,660
	54 Quinsy	459	473	369	391	421	345	374	416
	55 Gastritis	720	519	721	685	676	755	810	816
	56 Enteritis	4,097	3,733	3,854	3,901	3,659	3,614	3,225	3,234
	57 Peritonitis	1,304	1,248	1,250	1,304	1,269	1,432	1,388	1,310
	58 Ascites	612	664	684	698	753	748	836	760
	59 Ulceration of Intestines	817	791	856	976	1,022	911	876	946
	60 Hernia	667	704	708	683	779	828	874	848
	61 Ileus	982	1,149	1,107	1,088	1,147	1,224	1,188	1,190
	62 Intussusception	272	222	268	250	244	258	243	280
	63 Stricture of the Intestinal Canal	233	248	240	291	241	257	233	242
	64 Disease of Stomach, &c.	2,405	2,247	2,235	2,159	2,000	2,018	2,362	2,357
	65 Disease of Pancreas	9	17	8	5	9	13	5	12
	66 Hepatitis	1,438	1,436	1,455	1,594	1,520	1,500	1,446	1,437
	67 Jaundice	1,166	1,106	1,282	1,281	1,239	1,264	1,300	1,446
	68 Disease of Liver	3,639	3,553	3,709	3,948	4,139	3,992	3,820	3,615
	69 Disease of Spleen	56	57	66	74	64	71	54	51
8	70 Nephritis	172	178	183	197	237	205	244	269
	71 Nephria (or Bright's Disease)	400	430	477	570	641	776	793	954
	72 Ischuria	86	91	100	106	109	118	120	83
	73 Diabetes	416	422	403	402	412	436	448	433
	74 Stone	219	249	204	208	224	183	234	235
	75 Cystitis	239	214	212	231	236	276	278	270
	76 Stricture of the Urethra	179	207	244	251	241	256	218	177
	77 Disease of Kidneys, &c.	1,418	1,540	1,593	1,724	1,793	1,776	1,861	1,908
9	78 Paramenia	139	127	87	98	115	70	61	57
	79 Ovarian Dropsy	214	219	196	178	217	220	208	211
	80 Childbirth (*see* Metria)	2,174	2,139	2,281	2,275	2,268	2,055	1,900	1,821
	81 Disease of Uterus and Organs of Generation	716	702	762	690	743	794	834	828
10	82 Arthritis	54	54	72	84	81	101	80	71
	83 Rheumatism	1,216	1,360	1,320	1,476	1,443	979	1,124	931
	84 Disease of Joints, &c.	1,108	954	1,020	1,055	1,146	1,399	1,348	1,258
11	85 Carbuncle	81	134	161	233	252	300	255	233
	86 Phlegmon	645	422	481	365	309	239	255	126
	87 Disease of Skin, &c.	191	169	198	232	205	258	265	293
12	88 Cyanosis	161	167	230	279	295	294	300	341
	89 Spina Bifida	178	212	210	242	279	243	247	299
	90 Other Malformations	374	402	346	340	291	407	369	360
13–16	(*See above.*)								
17	95 Intemperance	308	323	289	508	373	318	286	237
	96 Privation of Food	122	73	58	54	78	87	91	69
	97 Want of Breast-milk	460	458	553	593	632	742	850	704
	98 Neglect	85	88	15	23	21	33	36	32
	99 Cold	100	102	52	66	103	107	125	86
	100 Poison	445	454	444	370	409	398	380	432
	101 Burns and Scalds	2,761	2,782	2,620	2,582	2,590	2,755	3,177	2,919
	102 Hanging and Suffocation	1,068	1,174	1,162	1,230	1,249	1,349	1,314	1,314
	103 Drowning	2,434	2,531	2,280	2,719	2,508	2,528	2,472	2,681
	104 Fractures and Contusions	4,171	4,232	4,433	4,847	5,551	5,777	5,468	5,433
	105 Wounds	542	500	586	622	574	596	617	603
	106 Other Violence	839	1,225	1,007	961	734	497	406	402
	Causes not specified	8,129	7,459	6,721	6,696	6,900	5,063	5,905	4,666

The mortality in the last three years by zymotic diseases decreased progressively from 6·180 to 4·567, and to 4·148 in 1000 of the population. The decrease is due in great part to the diminished rates of mortality from cholera and its attendant diarrhœa; thus out of every *million* of the population 2185 died of cholera and diarrhœa in 1854, and only 774 in 1856; the decrease referable to these two heads is 1411, leaving 621 to be accounted for by the decrease in the mortality of small-pox, measles,

TABLE (2).—ENGLAND. CAUSES OF DEATH. To 1,000,000 PERSONS LIVING, the DEATHS from each Class of Causes, and from each Cause, in the Years 1854, 1855, and 1856.

	CAUSES OF DEATH.	Deaths to 1,000,000 *Persons living.* 1854	1855	1856
	ALL CAUSES	23,520	22,659	20,504
1	ZYMOTIC DISEASES (Z.)	6,180	4,567	4,148
	CONSTITUTIONAL DISEASES (C.):			
2	Diseases of uncertain or variable Seat	1,075	1,093	1,010
3	Tubercular Diseases	3,654	3,644	3,392
	LOCAL DISEASES (L.):			
4	Diseases of the Nervous System	2,832	2,856	2,686
5	Diseases of the Organs of Circulation	784	786	726
6	Diseases of the Respiratory Organs	2,856	3,439	2,812
7	Diseases of the Digestive Organs	1,287	1,245	1,204
8	Diseases of the Urinary Organs	219	226	226
9	Childbirth and Diseases of the Organs of Generation	171	162	155
10	Diseases of the Organs of Locomotion	134	137	120
11	Diseases of the Integumentary System	43	42	36
	DISEASES OF GROWTH, NUTRITION, AND DECAY (D.):			
12	Malformations	51	49	53
13	Premature Birth, and Debility	1,016	964	956
14	Atrophy	784	795	729
15	Age	1,441	1,606	1,271
16	*Sudden Deaths (Causes unascertained)*	217	223	185
17	VIOLENT CAUSES (V.)	826	825	703
1	1 Small-pox	153	136	121
	2 Measles	505	397	379
	3 Scarlatina	1008	935	732
	4 Whooping-cough	532	550	490
	5 Croup	218	239	277
	6 Thrush	65	62	58
	7 Diarrhœa	1091	689	734
	8 Dysentery	106	78	71
	9 Cholera	1094	45	40
	10 Influenza	58	103	55
	11 Purpura and Scurvy	15	17	12
	12 Ague	10	8	7
	13 Remittent Fever	35	31	9
	14 Infantile Fever	31	24	42
	15 Typhus	997	865	818
	16 Metria (or Puerperal Fever)	52	58	57
	17 Rheumatic Fever	45	56	57
	18 Erysipelas	105	122	113
	19 Syphilis	52	51	47
	20 Noma (or Canker)	7	10	9
	21 Hydrophobia	·2	1	·3
2	22 Hæmorrhage	72	77	90
	23 Dropsy	511	505	456
	24 Abscess	69	82	78
	25 Ulcer	19	15	15
	26 Fistula	6	5	4
	27 Mortification	68	69	62
	28 Cancer	317	325	311
	29 Gout	13	15	14
3	30 Scrofula	142	161	150
	31 Tabes Mesenterica	307	257	253
	32 Phthisis (or Consumption)	2,791	2,822	2,601
	33 Hydrocephalus	414	404	383
4	34 Cephalitis	204	187	181
	35 Apoplexy	455	467	440
	36 Paralysis	455	481	452
	7 Delirium Tremens	30	29	24
	8 Chorea	3	4	3
	39 Epilepsy	112	115	111
	40 Tetanus	10	8	6
	41 Insanity	29	27	20
	42 Convulsions	1,337	1,245	1,273
	43 Disease of Brain, &c.	197	193	176
5	44 Pericarditis	32	33	31
	45 Aneurism	17	17	16
	46 Disease of Heart, &c.	685	737	699
6	47 Laryngitis	62	62	59
	48 Bronchitis	1092	1,467	1,144
	49 Pleurisy	52	62	47
	50 Pneumonia	1,280	1,496	1,284
	51 Asthma	332	294	223
	52 Disease of Lungs, &c.	138	168	130
7	53 Teething	208	219	194
	54 Quinsy	19	20	22
	55 Gastritis	41	44	43
	56 Enteritis	197	174	173
	57 Peritonitis	78	75	70
	58 Ascites	41	48	46
	59 Ulceration of Intestines	50	47	50
	60 Hernia	49	47	50
	61 Ileus	67	64	63
	62 Intussusception	14	18	15
	63 Stricture of the Intestinal Canal	14	18	13
	64 Disease of Stomach, &c.	110	127	125
	65 Disease of Pancreas	·7	·9	·6
	66 Hepatitis	82	78	78
	67 Jaundice	69	70	76
	68 Disease of Liver	217	206	192
	69 Disease of Spleen	4	3	3
8	70 Nephritis	11	13	14
	71 Nephria (or Bright's Disease)	42	43	31
	72 Ischuria	6	6	4
	73 Diabetes	24	24	25
	74 Stone	10	13	12
	75 Cystitis	15	15	14
	76 Stricture of the Urethra	14	12	9
	77 Disease of Kidneys, &c.	97	100	101
9	78 Paramenia	4	3	3
	79 Ovarian Dropsy	12	11	11
	80 Childbirth (*see* Metria)	112	103	97
	81 Disease of Uterus and Organs of Generation	43	45	44
10	82 Arthritis	5	4	4
	83 Rheumatism	53	61	49
	84 Disease of Joints, &c.	76	72	67
11	85 Carbuncle	16	14	13
	86 Phlegmon	13	14	7
	87 Disease of Skin, &c.	14	14	10
12	88 Cyanosis	16	16	16
	89 Spina Bifida	13	13	16
	90 Other Malformations	22	20	19
	13—16—(*See above.*)			
17	95 Intemperance	17	15	15
	96 Privation of Food	5	5	4
	97 Want of Breast-milk	40	46	37
	98 Neglect	2	2	1
	99 Cold	6	11	5
	100 Poison	22	21	18
	101 Burns and Scalds	150	171	153
	102 Hanging and Suffocation	73	77	70
	103 Drowning	138	133	143
	104 Fractures and Contusions	314	295	258
	105 Wounds	33	33	29
	106 Other Violence	27	22	21

The Table may be read thus: In 1856 to every 1,000,000 Persons living there were 20,504 deaths from All Causes (rather more *than 20 in 1000)*; 121 deaths from small-pox; 379 from measles; 732 from scarlatina, and so on.

scarlatina, hooping-cough, thrush, dysentery, influenza, scurvy or purpura, ague, remittent and infantile fever, typhus, and syphilis.

Croup and rheumatic fever were unusually fatal. Metria (childbirth fever), which is closely allied to erysipelas, was also more fatal than it had been in some previous years.

The mortality by seven of the zymotic diseases within the last fifteen years is shown in the annexed Table.

The new series of Tables (pp. 148–159.) exhibits the number of deaths in each district from the principal zymotic diseases, from consumption, diseases of the respiratory organs, and from violence.

(2.) *Constitutional diseases:—Cachectici.*

82,856 persons died of this class of diseases; which contributed 4·402 to the annual rate of mortality out of 1000 living. 21 per cent. of the deaths were due to constitutional diseases.

This class consists of two great groups. Of the group of diseases of variable seat 19,024 persons died, comprising 8213 who died of dropsy and 5859 of cancer in its various forms. The tubercular diseases were fatal to 63,832 persons, comprising 2831 who died of scrofula, 4752 of tabes mesenterica, 7299 of hydrocephalus, and 48,950 of consumption. The mortality by consumption was at the rate of 2·6 in 1000 on the population; 12·7 per cent. of the deaths were by consumption; while in 1854 11·9 of the deaths were from this disease. The deaths by consumption to 1000 living were in an inverse proportion; or 2·601 in 1856 and 2·791 in 1854.

This is in accordance with the principle which was laid down in the Appendix to the First Report: when the deaths by consumption constitute a large *proportion* of the total deaths, the mortality from all causes, and often from consumption itself, is low, and conversely. Through ignorance of this principle, it has been assumed that consumption is more fatal in England than it is in the other countries of Europe.

Constitutional diseases vary less than zymotic diseases in different times and places, hence in unhealthy years and places the deaths by zymotic diseases increase more than the deaths by constitutional diseases, which appear to be comparatively less, although they are absolutely more numerous. Thus in the two years 1849 and 1856 the deaths by zymotic diseases were 137,770 and 78,047, the deaths by constitutional diseases were 84,685 and 82,856, and during the eight years constitutional diseases were every year nearly equally fatal.

TABLE (3.)—ENGLAND AND WALES. NUMBER of DEATHS and ANNUAL RATE of MORTALITY from Seven ZYMOTIC DISEASES, and from ALL CAUSES, in groups of Five Years.

DISEASES.	DEATHS. In the 5 Years			AVERAGE ANNUAL MORTALITY to 100,000 Persons living. In the 5 Years		
	1838 to 1842.	1847 to 1851.	1852 to 1856.	1838 to 1842.	1847 to 1851.	1852 to 1856.
Small-pox	44,916	27,436	18,081	57	31	19
Measles	42,413	37,467	34,496	54	43	37
Scarlatina	62,911	75,320	84,568	80	86	91
Whooping-cough	39,594	41,419	48,402	50	47	52
Typhus	82,663	101,038	85,522	105	115	92
Cholera	3,490	57,268	27,496	4	66	30
Diarrhœa	16,994	66,689	78,446	22	76	84
ALL CAUSES	1,734,435	2,034,736	2,082,346	2,207	2,307	2,237

(3.) *Local diseases:—Monorganici.*

149,911 persons died of inflammations, the allied pathological phenomena, or their results, and functional diseases of particular organs. 50,535 persons died of diseases of the *brain and nervous system*, including deaths by cephalitis 3414, apoplexy 8278, paralysis 8497, epilepsy 2096, convulsions 23,946. Of the rare and remarkable disease chorea 59 persons, of tetanus 120 persons died. The chorea fluctuated so much, rising from

TABLE (4).—ENGLAND. CAUSES OF DEATH. To every 1,000,000 *Deaths from All Causes*, the proportional Numbers from each Class of Causes, and from each Cause, in the Years 1854, 1855, and 1856.

	CAUSES OF DEATH.	Proportional Number to 1,000,000 Deaths.		
		1854	1855	1856
	ALL CAUSES	1,000,000	1,000,000	1,000,000
1	ZYMOTIC DISEASES (Z.)	202,761	201,516	202,278
	CONSTITUTIONAL DISEASES (C.):			
2	Diseases of uncertain or variable Seat	45,787	48,279	49,305
3	Tubercular Diseases	155,341	160,840	165,436
	LOCAL DISEASES (L.):			
4	Diseases of the Nervous System	120,386	126,015	130,973
5	Diseases of the Organs of Circulation	31,205	34,664	35,434
6	Diseases of the Respiratory Organs	121,423	151,839	137,124
7	Diseases of the Digestive Organs	54,599	55,006	58,626
8	Diseases of the Urinary Organs	9,314	9,994	11,215
9	Childbirth and Diseases of the Organs of Generation	7,262	7,153	7,561
10	Diseases of the Organs of Locomotion	5,736	6,079	5,857
11	Diseases of the Integumentary System	1,844	1,845	1,742
	DISEASES OF GROWTH, NUTRITION, AND DECAY (D.):			
12	Malformations	2,184	2,182	2,592
13	Premature Birth and Debility	43,217	42,444	46,644
14	Atrophy	33,342	35,074	35,538
15	Age	61,236	70,782	62,023
16	*Sudden Deaths (Causes unascertained)*	9,238	9,860	9,003
17	VIOLENT CAUSES (V.)	35,135	36,428	38,649
1	1 Small-pox	6,496	6,015	5,902
	2 Measles	21,463	17,518	18,464
	3 Scarlatina	42,865	41,244	36,699
	4 Whooping-cough	22,603	24,262	23,909
	5 Croup	9,249	10,526	13,495
	6 Thrush	2,753	2,737	2,855
	7 Diarrhœa	46,391	30,419	35,805
	8 Dysentery	4,495	3,423	3,460
	9 Cholera	46,495	1,994	1,975
	10 Influenza	2,455	8,499	2,667
	11 Purpura and Scurvy	652	772	588
	12 Ague	444	355	321
	13 Remittent Fever	1,495	1,370	420
	14 Infantile Fever	1,208	1,043	2,032
	15 Typhus	42,412	38,190	39,908
	16 Metria (or Puerperal Fever)	2,207	2,570	2,765
	17 Rheumatic Fever	1,925	2,492	2,789
	18 Erysipelas	4,481	5,374	5,528
	19 Syphilis	2,230	2,256	2,278
	20 Noma (or Canker)	315	424	425
	21 Hydrophobia	37	33	13
2	22 Hæmorrhage	3,077	3,409	4,403
	23 Dropsy	21,738	22,301	21,286
	24 Abscess	2,947	3,633	3,781
	25 Ulcer	828	662	749
	26 Fistula	271	205	189
	27 Mortification	2,878	3,054	3,038
	28 Cancer	13,479	14,331	15,185
	29 Gout	569	684	674
3	30 Scrofula	6,045	7,111	7,337
	31 Tabes Mesenterica	13,044	11,344	12,316
	32 Phthisis (or Consumption)	118,446	124,560	126,366
	33 Hydrocephalus	17,606	17,825	18,217
4	34 Cephalitis	8,680	8,256	8,848
	35 Apoplexy	19,355	20,593	21,454
	36 Paralysis	19,325	21,213	22,022
	37 Delirium Tremens	1,275	1,277	1,169
	38 Chorea	111	164	153
	39 Epilepsy	4,747	5,088	5,432
	40 Tetanus	416	364	311
	41 Insanity	1,252	1,177	950
	42 Convulsions	56,864	59,355	62,062
	43 Disease of Brain, &c.	8,361	8,528	8,563
5	44 Pericarditis	1,274	1,401	1,276
	45 Aneurism	713	743	876
	46 Disease of Heart, &c.	29,118	32,520	33,182
6	47 Laryngitis	2,649	2,731	3,334
	48 Bronchitis	46,414	64,750	55,795
	49 Pleurisy	2,209	2,747	2,296
	50 Pneumonia	54,421	62,068	55,711
	51 Asthma	9,881	12,992	10,624
	52 Disease of Lungs, &c.	5,849	6,541	6,324
7	53 Teething	10,108	9,664	9,466
	54 Quinsy	798	891	1,075
	55 Gastritis	1,747	1,929	2,115
	56 Enteritis	8,361	7,623	6,393
	57 Peritonitis	3,313	3,366	3,395
	58 Ascites	1,731	1,991	1,979
	59 Ulceration of Intestines	2,108	2,087	2,402
	60 Hernia	1,016	2,082	2,198
	61 Ileus	2,832	2,850	2,984
	62 Intussusception	597	679	726
	63 Stricture of the Intestinal Canal	395	555	627
	64 Disease of Stomach, &c.	4,669	5,627	6,109
	65 Disease of Pancreas	30	12	11
	66 Hepatitis	3,470	3,445	3,734
	67 Jaundice	2,924	3,097	3,765
	68 Disease of Liver	9,236	9,160	9,389
	69 Disease of Spleen	164	129	132
8	70 Nephritis	474	581	687
	71 Nephria (or Bright's Disease)	1,795	1,889	2,071
	72 Ischuria	273	286	215
	73 Diabetes	1,009	1,067	1,122
	74 Stone	423	557	604
	75 Cystitis	629	682	790
	76 Stricture of the Urethra	502	519	439
	77 Disease of Kidneys, &c.	4,109	4,435	4,945
9	78 Paramenia	162	145	146
	79 Ovarian Dropsy	509	495	467
	80 Childbirth (*see* Metria)	4,754	4,726	4,739
	81 Disease of Uterus and Organs of Generation	1,837	1,987	2,146
10	82 Arthritis	234	191	194
	83 Rheumatism	2,265	2,677	2,413
	84 Disease of Joints, &c.	3,297	3,211	3,389
11	85 Carbuncle	624	607	655
	86 Phlegmon	553	607	557
	87 Disease of Skin, &c.	597	631	719
12	88 Cyanosis	680	715	684
	89 Spina Bifida	562	588	775
	90 Other Malformations	942	879	953
13–16	(*See above.*)			
17	95 Intemperance	756	681	614
	96 Privation of Food	201	217	179
	97 Want of Breast-milk	1,717	2,025	1,855
	98 Neglect	76	86	82
	99 Cold	248	463	225
	100 Poison	919	905	1,139
	101 Burns and Scalds	6,374	7,568	7,365
	102 Hanging and Suffocation	3,121	3,130	3,096
	103 Drowning	5,849	5,889	6,048
	104 Fractures and Contusions	13,365	13,025	14,021
	105 Wounds	1,379	1,470	1,563
	106 Other Violence	1,150	987	1,043

The Table may be read thus:—To 1,000,000 deaths from All Causes in 1856 there were *5,902* deaths from small-pox; 18,464 from *measles; 36,699 from* scarlatina, and so on. By placing a decimal point before the three figures on the right hand, the proportion will *be shown to 1,000 deaths*; thus, there were 5·902 deaths from small-pox to every 1,000 deaths from All Causes.

34 to 77, that in this character it approaches the zymotic diseases, and it will be recollected that a peculiar dancing mania (allied to chorea) is a recorded epidemic of the middle ages.

13,672 deaths were referred to diseases of the organs of circulation, including 338 by aneurism and 278 by angina pectoris, and the mortality which they occasioned was at the rate of less than 1 (it was ·726) in 1000 living. Of 100 deaths 3·5 were by these diseases.

52,908 persons died by *diseases* of the *respiratory organs*, including 21,528 by bronchitis and 22,653 by pneumonia. These diseases, and all others of the class, were less fatal than they were in the previous year.

Congestion of the lungs and pulmonary apoplexy were fatal to 594 males and 491 females; and of sunstroke 30 males and 5 females died. The number of deaths from sunstroke in the year 1855 was 9 males and 5 females.

The mortality by this *class* of diseases was at the rate of 2·8 in 1000. Of 100 deaths they constituted 14.

TABLE (5)—ENGLAND. CAUSES OF DEATH in the Year 1856, arranged in the order of Mortality.

CAUSES OF DEATH.	Number of Deaths registered in the Year 1856.	*Proportional Number* from each Cause to 1,000,000 Deaths from All Causes.*	CAUSES OF DEATH.	Number of Deaths registered in the Year 1856.	*Proportional Number* from each Cause to 1,000,000 Deaths from All Causes.*
Phthisis (or Consumption)	48,950	126,866	Rheumatism	931	2,413
Convulsions	23,946	62,062	Pleurisy	886	2,296
Age	23,931	62,023	Syphilis	879	2,278
Pneumonia	22,653	58,711	Hernia	848	2,198
Bronchitis	21,528	55,795	Disease of Uterus and Organs of Generation	828	2,146
Premature Birth and Debility	17,997	46,644	Gastritis	816	2,115
Typhus	15,398	39,908	Infantile Fever	784	2,032
Scarlatina	14,160	36,699	Cholera	762	1,975
Diarrhœa	13,815	35,805	Ascites	760	1,970
Atrophy	13,712	35,538	Want of Breast Milk	704	1,825
Disease of Heart, &c.	12,803	33,182	Wounds	603	1,563
Whooping-cough	9,225	23,909	Pericarditis	531	1,376
Paralysis	8,497	22,022	Delirium Tremens	451	1,169
Apoplexy	8,278	21,454	Diabetes	433	1,122
Dropsy	8,215	21,286	Poison	432	1,120
Hydrocephalus	7,299	18,917	Quinsy	416	1,078
Measles	7,124	18,464	Violent Deaths, not classified	402	1,042
Cancer	5,839	15,185	Insanity	370	959
Fractures and Contusions	5,433	14,081	Malformations, not otherwise distinguished	360	933
Croup	5,207	13,495	Cyanosis	341	884
Tabes Mesenterica	4,752	12,316	Aneurism	338	876
Asthma	4,103	10,634	Spina Bifida	299	775
Teething	3,660	9,486	Disease of Skin, &c.	293	759
Disease of Liver	3,615	9,369	Ulcer	289	749
Sudden Deaths	3,474	9,003	Intussusception	280	726
Cephalitis	3,414	8,848	Cystitis	270	700
Disease of Brain, &c.	3,304	8,563	Nephritis	269	697
Enteritis	3,234	8,382	Gout	260	674
Burns and Scalds	2,919	7,565	Carbuncle	253	656
Childbirth and Metria	2,888	7,485	Stricture of the Intestinal Canal	242	627
Scrofula	2,831	7,337	Intemperance	237	614
Drowning	2,681	6,948	Stone	233	604
Disease of Lungs, &c.	2,444	6,334	Purpura	227	588
Disease of Stomach, &c.	2,357	6,109	Ovarian Dropsy	211	547
Small-pox	2,277	5,902	Stricture of the Urethra	177	459
Erysipelas	2,133	5,528	Noma (or Canker)	164	425
Epilepsy	2,096	5,432	Remittent Fever	162	420
Disease of Kidneys, &c.	1,908	4,945	Phlegmon	126	327
Hæmorrhage	1,699	4,403	Ague	124	321
Abscess	1,459	3,781	Tetanus	120	311
Jaundice	1,446	3,748	Cold	86	223
Hepatitis	1,437	3,724	Ischuria	83	215
Dysentery	1,335	3,460	Fistula	73	189
Hanging and Suffocation	1,314	3,406	Arthritis	71	184
Peritonitis	1,310	3,395	Privation of Food	69	179
Laryngitis	1,294	3,354	Chorea	59	153
Disease of Joints, &c.	1,258	3,260	Paraunenia	57	148
Ileus	1,190	3,084	Disease of Spleen	51	132
Mortification	1,172	3,038	Neglect	32	83
Thrush	1,094	2,835	Disease of Pancreas	12	31
Rheumatic Fever	1,076	2,789			
Influenza	1,029	2,667	Hydrophobia	5	13
Nephria (or Bright's Disease)	954	2,473			
Ulceration of Intestines	946	2,452			

* The causes of 4,666 deaths were not specified; in calculating the proportional numbers they have been distributed pro rata over all the causes in the Table.

The diseases of the digestive organs were fatal to 22,620 persons; including 3660 children who died in teething, 3234 persons who died of enteritis, 1310 of peritonitis, 760 of ascites; many persons died of various kinds of obstruction of the intestinal canal, namely, 848 of hernia, 1190 of ileus, 280 of intussusception, and 242 of stricture. Of the 848 deaths by hernia, 71 were stated to be by inguinal, 14 by scrotal, 113 by femoral, and 52 by umbilical hernia, besides 11 deaths (10 of children) by congenital hernia; in 598 cases the kind of hernia was not distinguished. Of the 1190 deaths classed under ileus, 845 were returned as obstruction of the bowels. Of 254 persons who died of worms, 176 were children under 5 years of age. 10 persons died of hydatids of the liver.

Disease of the pancreas was returned as the cause of 12 deaths; of the spleen as the cause of 51 deaths. The liver is much more liable to disease; and including hepatitis, jaundice, and its other maladies, 6498 fatal diseases of this organ were registered.

The mortality by all the diseases of the digestive organs was at the rate of 1·2 in 1,000 of the population; and of 100 deaths 6 were caused by the diseases of this class.

The other local diseases are the causes of comparatively few deaths. 4327 persons died of diseases of the urinary organs; namely, 269 by nephritis, 954 by nephria (or Bright's disease), 433 by diabetes, 233 by stone, 270 by cystitis. 177 deaths by stricture of the urethra, properly belong to gonorrhœa, of which it is sometimes the sequel. 1908 deaths are the result of bladder, kidney, and prostate disease of a kind not specified. Diabetes is a well-defined disease, and it has fluctuated very little in eight years; the average annual number of deaths by it was 422, the lowest number was 402 (in 1852), the highest number was 448 (in 1855), the year of extreme cold.

2917 deaths were the results of diseases of the organs of generation; the mortality by them was at the rate of ·16 in 1000, and they caused 8 in 1000 deaths. 1067 mothers died of *metria* or puerperal fever, which is in the zymotic class; and 1821 died of other diseases incidental to the state of childbearing; of the latter diseases flooding was the most fatal; 315 mothers bled to death. The fatality from this disease increases rapidly with the advance of age. Thus 34 women died of flooding of the age 15–25, 121 of the age 25–35, and 150 of the age 35–45; and at the

TABLE (6.)—MORTALITY OF WOMEN BEARING CHILDREN at different Ages in the the Two Years 1855 and 1856.

Age of Mother.	Estimated Number of Women bearing Children, 1851.	Deaths distinguished in the Two Years 1855 and 1856.				Annual Rate of Mortality. To every 100 Mothers bearing Children, the Number of Deaths by			
		Placenta Prævia and Flooding.	Puerperal Mania.	Puerperal Convulsions.	Rupture of Uterus.	Placenta Prævia and Flooding.	Puerperal Mania.	Puerperal Convulsions.	Rupture of Uterus.
15—25	107,440	87	83	208	4	·066	·025	·158	·003
25—35	328,720	305	90	160	34	·087	·026	·046	·010
35—45	166,140	376	27	65	31	·219	·016	·038	·018
45—55	7,545	23	1	6	2	·262	·011	·068	·023
15—55	609,845	791	151	439	71	·119	·023	·066	·011

In calculating the annual mortality a correction has been made for increase of population. The annual rate of increase (females aged 15–55) 1841-51, was ·01200, and it has been assumed that the number of women bearing children increased at a uniform rate at each of the ages in the Table. A further correction has been made as follows: At the age 15-55 there were 1,900 deaths from childbirth and 1079 from metria in 1855; and 1,921 from childbirth and 1067 from metria in 1856: excluding deaths from metria, only 964 deaths from childbirth in 1855, and 954 in 1856, were designated under any of the definite headings of the class; and the deaths under each of the above headings are assumed to have been understated in the same ratio, and raised accordingly in calculating the mortality. *A similar* correction has been made for each age in the Table.

same ages 3, 40, and 38 women died (probably from hæmorrhage), the result of the insertion of the placenta over the aperture of the uterus (placenta prævia). Puerperal mania follows another law. Puerperal convulsions are most fatal to young mothers. The dangers to be guarded against in childbirth thus vary with the age of the woman. The relative extent of the danger from several causes is shown approximatively in Table (6).

The danger of rupture of the uterus increases rapidly; the danger of flooding increases less rapidly; the danger of death by puerperal convulsions is greatest in early life; and the liability to puerperal mania decreases as age advances.

The mortality in childbirth continues to decrease in England and Wales; the birth of every 10,000 living children was the death of *sixty* mothers in 1847, and of *forty-four* in 1856; thus *sixteen* mothers are now saved on every 10,000 children born. This happy result is partly due to the progress of science; and may well encourage its cultivators to redouble their exertions.

2260 persons died of diseases of the organs of locomotion, exclusive of the deaths under scrofula, which often affects the bones. The rate of mortality was less than one in 1000; it was little more than 1 in 10,000. Nearly 6 in 1000 deaths belong to the class.

672 persons died of diseases of the integumentary system; not *one* in 10,000, but only 36 in 1,000,000 of the population. Less than 2 deaths in 1000 were from these diseases. Yet they included 253 deaths from carbuncle, which has within recent years prevailed epidemically, and may now be justly referred to the zymotic class. The learned Professor of Medicine in Edinburgh gives cases which appear to show, that, under certain circumstances, carbuncle is contagious.* Carbuncle and boil are

TABLE (7).—MORTALITY from METRIA at different AGES, in the 2 Years 1855 and 1856.

Ages of Mothers.	Estimated Number of Women bearing Children 1851.	Deaths from Metria in 1855-56.	Annual Number of Deaths from Metria to 100 Mothers living.
15–25	107,440	609	·269
25–35	326,720	943	·136
35–45	166,140	568	·162
45–55	7,545	27	·170
15–55	609,845	2146	·167

In calculating the annual rate of mortality, a correction has been made for increase of population.

TABLE (8.)—DEATHS of WOMEN in CHILDBIRTH in the Ten Years 1847–56.

YEARS.	Number of Deaths from			Deaths of Mothers to 10,000 Children born alive.
	Metria and Childbirth.	Metria.	Accidents of Childbirth.	
1847 - -	3226	784	2442	60
1848 - -	3445	1365	2080	61
1849 - -	3339	1165	2174	58
1850 - -	3252	1113	2139	55
1851 - -	3290	1009	2281	53
1852 - -	3247	972	2275	52
1853 - -	3063	795	2268	50
1854 - -	3009	954	2055	47
1855 - -	2979	1079	1900	47
1856 - -	2888	1067	1821	44
10 years 1847–56 -	31738	10303	21435	52

* See the valuable paper on the Pathology and Treatment of the Contagious Furunculoid, by T. Laycock, M.D., F.R.S.E., &c.

not separated in the returns; and in this extended sense the disease is rarely fatal; yet the number of deaths from 81 in 1849 rose to 300 in 1854, and subsequently fell to 253. Singularly enough the deaths from phlegmon decreased.

(4.) *Diseases of Growth, Nutrition, and Decay, or Developmental Diseases.*

1000 children died of malformations of various kinds; and they were nearly all taken from their parents in the first five years of a life which they could never enjoy. Many children are born prematurely; others are born without evident defects of form, but are feeble, and are so defective in vital energy that they die shortly after birth; adults also, before they attain old age, fall into a state of debility without discoverable disease. All these cases, classed as premature birth and debility, amount to 17,997, or nearly 5 per cent. of the total deaths. The mortality from these causes was at the rate of little less than 1 death to 1000 persons living. Atrophy, or wasting away, was returned, in the absence of any specific malady, as the cause of 13,712 deaths, or of 3·6 per cent. of the total deaths. Seven out of 10,000 of the population died of atrophy.

Old age was the assigned cause of 23,931 deaths. The proportion would be higher were it not that the number of old people living in England in proportion to the population is below the average standard, chiefly in consequence of the excess of births over deaths; yet it is a remarkable fact, that after corrections have been made for this disturbance, so small a number of the people should attain old age.

(5.) *Violent Deaths.*

14,912 deaths were the evident effects of external causes, and belong to the violent order of unnatural deaths. 237 deaths were referred directly to intemperance; 451 to delirium tremens. The mortality under both heads has decreased during the last three years; so has the number of deaths (69) described as the result of the privation of food. 704 children died, it is stated, from the want of breast milk; 32 from neglect. The effects of alcohol, and the effects of the privation of proper food at different ages, are often indirect, and are not easily recognizable, as they are liable to be confounded with the effects of other causes. Cold, which was the cause of 195 deaths in the severe winter of 1855, was fatal to 86 persons in the year 1856. The number of deaths by burns and scalds fell from 3177 to 2919; the decrease was 258, while the decrease in the deaths by cold was only 109. This bears out the observation in my previous letter, that the excess of deaths by burns in 1855 was the consequence of the increase of fires, and of the nearer approach of people to the burning fuel. 432 persons were poisoned in the year, or 52 persons in excess of the numbers poisoned in the previous year. The beneficial effect of the Act of Parliament appears to have been temporary.

1314 persons died by hanging and suffocation; the deaths under this head are nearly stationary. 2681 deaths from drowning imply an increase of the mortality by this cause; the deaths at sea are not included in the registers, so that the number of deaths by drowning among our population is understated.

5433 deaths from fractures and contusions imply a great number of injuries to great numbers of people, and they could only occur in a country where mechanical forces of every kind were in extensive action. The number of deaths from these causes, and from other violence not specified, was 5010 in the year 1849, 6275 in the year 1853, and 5835 in the year 1856. Thus the deaths by mechanical violence for some years increased rapidly, and they are now gradually declining. The deaths by wounds were 603.

The rate of mortality by this class of violent causes was nearly 8 in 10,000 living, and nearly 4 in 100 deaths were deaths by violence.

II. Diseases of the Sexes. (Tables, pp. 120–147.)

Few diseases are equally fatal to males and females. The difference in the organs of the body is considerable; the tissues are of different quality; all the functions are modified in boys and girls, in men and women; and by their occupations they are exposed in different degrees to the causes of disease.

In reading the tables it will be borne in mind that there are 1000 males to 1035 females in the population.

Diseases of males.—Zymotic diseases are generally more fatal to *males* than to females; thus 1248 males and 1029 females died of small-pox; 137 males and 90 females of purpura and scurvy, men being more frequently than women *deprived* of vegetables. 599 males and 477 females died of rheumatic fever; 4 males and 1 female of hydrophobia, men being more exposed to bites; 61 males and 33 females died of mumps; 7 males and 1 female of glanders.

Among the deaths by constitutional diseases are 825 deaths of males and 634 of females by abscess; 60 of males and 13 of females by fistula; 221 of males and 39 of females by gout, as men generally eat and drink more inordinately than women. Scrofula and tabes mesenterica are most fatal to males; and so is hydrocephalus, of which 4161 males and 3138 females died; the brain of the boy being more liable to disorder than the brain of the girl.

Of the local diseases males die in greater numbers than females (78,152 males, and 71,759 females).

The brain diseases, cephalitis and convulsions, are both most fatal to males; so is delirium tremens, of which 390 males and 61 females died, the excess being referable to the same cause as the deaths of 171 males and 66 females, ascribed directly to intemperance. Of softening of the brain, 475 men and 289 women died. 79 males died of tetanus and 41 females; but it is probable that tetanus was generally induced by wounds and injuries, and that women, the injuries being equal, are more tetanical than men.

Heart disease kills more women than men; but of angina pectoris, 156 men and 122 women died; and aneurism was fatal to 84 women and to 254 men, who often make violent exertions which rupture the large arteries, when these are once rendered fragile by deposits.

Inflammatory affections of the respiratory organs are more fatal to males (28,400) than to females (24,508).

Teething was returned as the cause of the deaths of 1979 males and of 1681 females; it follows the same law as convulsions. So does laryngismus, of which 147 males and 78 females died.

The excess of the deaths of males by disease of liver is probably the result of intemperance. Inguinal hernia is most fatal to males; femoral and umbilical hernia to females.

Diseases of the urinary organs are the causes of the deaths of 3161 males and of 1166 females. The excess of these diseases among males is in the first place due to the difference of organization; the urethra is wider and shorter, the bladder larger in the woman than in the man, hence calculi are passed, which in the form of stone killed 212 men and only 21 women. The inflammatory and other affections of the kidneys are often indirectly caused by calculi, and sometimes by stricture, itself the result of gonorrhœal infection. Prostatic disease, of which 313 men died, is peculiar to males. The urinary secretion also probably differs in the two sexes; for diabetes was fatal to 274 men and to 159 women.

Only 40 deaths of males are ascribed to diseases of the organs of generation, exclusive of syphilis and its results.

Caries and necrosis, amongst the diseases of the bones, are, like scrofula, most fatal to males.

Malformations from arrested development are generally most frequent in males; such is the case as regards cyanosis (males 209, females 132); anus imperforatus (m. 62, f. 22); and cleft palate (m. 32, f. 22); of spina bifida, however, 153 females and only 146 males died.

Of premature births and debility, the deaths of males are 1929 in excess of the 8034 deaths of females. The intrauterine life of the males is the most hazardous. *Sudden death* from diseases undetermined is more frequent in men than in women.

Males, are in every way except one, the most exposed to die violent deaths, whether it be by war, by suicide, by accident, by negligence, or by public execution.

Diseases of females.—Of the zymotic diseases, hooping-cough is the most fatal to females; 4007 males and 5218 females died of the disease. Influenza is also most fatal to females; chiefly, perhaps, because the number of females living at advanced age is in excess of the number of males. Metria is a disease exclusively incidental to child-bearing women.

Of the constitutional diseases,—dropsy, from disease of the kidneys, probably, or from diseased heart—is most fatal to women; 4715 women and 3498 men died of dropsy. Of cancer, attacking chiefly the breast and the uterus, 4069 women and 1790 men died.

Consumption is much more fatal to women than to men; of this destructive disease 23,016 males and 25,934 females died. The disparity in the rates of mortality is most striking at the ages from 15 to 55, as will be immediately apparent on comparing the figures.

TABLE (9).—DEATHS FROM CONSUMPTION.

Ages - - -	10—	15—	25—	35—	45—	55—
Men - - -	725	5437	5335	4143	2338	1660
Women - - -	1192	6915	6598	4657	2527	1222
Excess of female deaths in *one year* - -	467	1478	1263	514	189	defect 438

Consumption, which is so fatal to young persons, attacks young women in a greater proportion than it attacks young men. How many of the thousands of excessive deaths are to be ascribed severally to the fatal

TABLE (10.)—ENGLAND AND WALES. ANNUAL RATE of MORTALITY from PHTHISIS at different AGES, during the 7 Years 1848–54.

—	ESTIMATED POPULATION in the Middle of 1851.		DEATHS from PHTHISIS in the 7 Years 1848-54.		AVERAGE ANNUAL DEATHS from PHTHISIS to 1000 living (1848–54.)		EXCESS of Female Rate over the Male Rate of Mortality.
	Males.	Females.	Males.	Females.	Males.	Females.	
All Ages -	8,808,662	9,174,187	166,741	187,801	2·70	2·92	·22
0—	1,180,430	1,174,915	13,900	13,271	1·69	1·61	—·08
5—	1,053,510	1,045,298	4,825	5,374	·65	·73	·08
10—	967,007	952,248	5,870	9,583	·87	1·44	·57
15—	1,071,034	1,746,854	38,416	48,963	3·28	4·00	·72
25—	1,322,021	1,417,206	37,421	46,457	4·04	4·98	·94
35—	1,017,018	1,072,611	28,154	31,403	3·95	4·18	·23
45—	734,514	782,010	20,086	17,578	3·91	3·21	—·70
55—	482,788	528,186	12,127	10,036	3·59	2·71	—·88
65—	203,052	311,135	5,038	4,294	2·68	1·94	—·74
75—	97,008	123,610	756	803	1·11	·98	—·13
85—	12,745	19,009	53	71	0·60	·53	—·07
95 and upwards	535	1,014	1	3	·19	·39	·20

NOTE.—The Table may be read thus:—In the 7 years 1848-54 the average annual rate of mortality from *Phthisis*, to 1,000 living, of males aged 15 and under 25 years, was 3·28; of females 4·00; being an excess in the *female rate of* mortality of ·72. At the ages 0—5, 45—55, &c. the male rate is in excess of the female rate, as is *indicated* by the minus sign (—) prefixed.

stays, to the in-door life of women, to peculiarities of organization, and to other causes, it is not easy to calculate. But it is evident physiologically that air is the pabulum of life, and that the effects of a tight cord round the neck and of tight lacing round the waist, only differ in degree, in the time of their manifestation, and in some of their symptoms; for the strangulations are both fatal. To wear tight-laced stays is in many cases to wither, to waste away, to die; and is perhaps the natural chastisement of the folly which inflicts this Chinese deformity, natural only to wasps and other insects, on the grace and beauty of the human figure.

The causes of the fatality of this disease require further investigation.

Among the brain diseases, chorea was fatal to 45 females and 14 males. Insanity is often complicated with other diseases, which are returned as the causes of death; but a majority of the deaths ascribed to insanity occur among females. 32 women are returned as dying of hysteria; 9 of fright.

Heart disease is more fatal to women than to men; so are gastritis, peritonitis, ulceration, and stricture of the intestines and gallstone. Of ascites 276 men and 484 women died.

Of ovarian dropsy, a disease peculiar to women, 211 died; and 57 women died of paramenia. While 40 men died, 788 women died of diseases vaguely returned, and classed consequently as diseases of the organs of generation.

Of the malformations, spina bifida alone appears to be most fatal to females.

While other violent deaths were chiefly fatal to men, burns and scalds are nearly equally fatal to the two sexes.

III. Diseases of Infants under One Year of Age.

The structure of the infant frame is immediately tested after his birth; and sometimes from injuries in birth, sometimes from physical defects, and sometimes from his imperfect chemical affinities, the process of life ceases. The infant dies. His elements are given to the grave. All his faculties are imperfectly developed, and he can give no articulate information. The characters of diseases themselves are often imperfectly marked; and his means of defence against injury lie chiefly in his mother's love, which is generally adequate to its office. The fate of the infant which the mother abandons, not in the street, but in the house, when she works in the field or the factory, or when she indulges in any vice, or neglects cleanliness, is early death. All the poisonous emanations from the drains and cesspools destroy children, created to live in pure air. Hence, with few direct infanticides, the deaths of 94,407 infants under one year of age are registered in England and Wales, in the year; 18,808 infants died of zymotic diseases, of which diarrhœa is the most fatal. 7893 infants died of diarrhœa. To thrush the deaths of 1034 infants are ascribed. Whooping-cough was fatal to 3708 infants. The other zymotic diseases were more or less fatal. Syphilis, either congenital or from immediate infection, was the registered cause of 579 deaths.

Scrofula, tabes, and hydrocephalus are fatal to many infants; cephalitis was fatal to more than 500 infants; convulsions to 19,718.

Bronchitis and pneumonia are not easily distinguished in infants; in the aggregate the deaths from these causes amounted to 12,738. Like convulsions, they are much more fatal in males than in females.

The malformations generally terminate fatally in the first year of life.

The want of breast-milk was returned as the cause of 695 deaths. A few infants die of burns and scalds; but suffocation in bed, from overlaying or from the shutting out of the air from the child, is the most frequent violent death of infants.

IV. Coroners' Returns of Violent Deaths.

Life is still a mystery, and it ceases sometimes inexplicably; yet many causes of death are evident. It was known from the beginning that man can kill man; and the cause of homicide is not only discoverable, but, to some extent, controllable. The culpable man can be punished, with a view to prevent the repetition of the fatal act by himself or by others. In England a special officer has been elected by the people, from the earliest times, to visit the body of every person slain or wounded, and to inquire into the circumstances of each case. The mere fact that the death was sudden, or that the body was found in water, if the coroner was called upon, rendered inquiry imperative; and it is accordingly enjoined in the statute (4 Edward I.) regulating the coroner's office.

The progress of science has created new forces, often fatal, and has produced new substances, of which our forefathers had no knowledge. Machinery is organized on a large scale, so that the lives of numbers of men are liable to be destroyed, not by malicious intent, but by the negligence of other men who have their lives in charge. Thus, great numbers die by railway accidents; many perish in mining operations; children are suffocated in bed or are burnt by "their clothes taking fire." Poisoning is not mentioned in the act of Edward; but poisoning is now, unhappily, a common cause of death. Poisons are the most insidious instruments which assassins can employ, and they were evidently little known in England before the Reformation; yet the first English legislators directed inquests to be held on the body dying suddenly, because death might possibly even then be the result of secret violence. Persons slain generally die suddenly; hence, it was made the rule to hold inquests in cases of sudden death. Such was the wise provision of the law.

A man is killed; the coroner receives notice, and summons a certain number of men to inquire, under his direction, into the causes of the death, and to pronounce, after hearing the evidence, a preliminary verdict of acquittal or of guilt. The utility of the inquest is evident. It recognized, in barbarous times, the value of human life. No man could be slain without inquiry. It was a simple means of discovering the guilty, and it brought home blame to the negligent; at the same time the innocent were protected against false imprisonment, for "guilty" was not the verdict of a despot, but of a jury of twelve or more ordinary men who fairly represented public opinion. The verdict threw a shield around the innocent, who, without the inquiry, might have been falsely suspected: it left no excuse for private vengeance: and, undoubtedly, the coroner and the jury deterred many evil natures from the commission of crimes which they would have perpetrated had not the dread of the inquest interposed. Lives were thus saved, and every man enjoyed a sense of security which the commission of murders with impunity would have destroyed in the great mass of the population. For, without the inquest, assassination would be the death of many men—the dread of all.

The coroner's inquest is entirely a popular institution. The county coroner is elected by the freeholders; and it is one of the great advantages of the inquest that it engages the great body of the people in the administration of justice; public opinion is thus never in favour of a man whom a jury has pronounced guilty. Assassins and *bravoes* have been shielded from discovery by people in foreign lands who have never served on juries. Through inquests the great body of the English people have been taught also, to some extent, the action of general causes, such as nuisances, in destroying life.

Coroners are elected for counties, and in some cases, for sub-divisions of those counties; boroughs and some districts have special coroners. England and Wales have, apparently, 324 coroners, some of whom appoint *deputies*; they held, according to Mr. Redgrave's returns, inquests on

21,801* bodies in the year 1856. The total charges amounted to 67,000*l.*, averaging 3*l.* 1*s.* 6*d.* for each death into which inquiry was made. The charges included the coroner's fees (1*l.* 6*s.* 8*d.* on each inquest), and mileage (9*d.* a mile, reckoning only one way, from his usual place of abode to the body); medical fees for evidence, autopsies, and analyses; witnesses' expenses, constables' allowances, and payments to jurymen, and for rooms.

The findings of the juries are classed under the following heads by Mr. Redgrave:

Injuries from Causes unknown	424		
Homicide	482	Including—Murder	205
		Manslaughter	271
		Justifiable Homicide	6
Suicide	1,314		
Accidental Deaths	9,716		
Ascertained Violent Deaths	11,936		
Natural Deaths	7,102		
Found dead	3,183		
Total Dead bodies on which inquests were held	22,221	These numbers are 420 in excess of the true number—owing to a duplicate entry.	

It would thus appear that nearly 10,285 of the bodies died of disease, or in ways not positively ascertained to be violent; and that 11,936 died violent deaths, which involved charges of murder, manslaughter, or justifiable homicide in 482 cases. Ultimately 265 persons were, according to the Criminal Returns, committed to trial for homicide (murder 82, manslaughter 183); and 109 were convicted (31 of murder and 78 of manslaughter).† Of the 31 convicted murderers, including Palmer, 16 were hanged. This was the ultimate result of 21,801 inquests; 109 men and women were convicted of homicide, and variously punished. It is asked, upon the face of this return, "Whether, under our police system, such a number of inquests, leading to no results, is necessary?" "No evidence," it is said, "of crime to satisfy a coroner's jury was found in 21,325 cases; and of the 476 verdicts of murder and manslaughter only a few were sustained by sifted evidence before the judges, for only 109 convictions ensued."

It must, however, be recollected that 1,314 suicides are included in the return; and the importance of inquiring into these cases will not be disputed. If a man has executed himself for crime, or in a state of delirium has destroyed himself, it should be known; and murder may sometimes be disguised under appearances of suicide. 3,183 bodies were *found dead*; and the utility of inquiry into all these deaths will scarcely be questioned.

War, homicide, and deaths by wild beasts are probably the principal causes of violent death in uncivilized countries; but the development of mechanical forces in a country is not always accompanied by corresponding safeguards. Horses, untrained by Mr. Rarey, are at first ridden recklessly; carriages are upset by unskilful drivers; children are exposed to death; young ladies are dressed in elegant muslins, but muslins still inflammable, which sometimes, alas! burn away their beauty and reduce them to ashes; light-houses and life-boats are often unprovided, and are often of no avail. Men are destroyed by explosions in mines for the want of adequate ventilation; by defective machinery; and by carelessness. In factories death arises from unfenced machinery. Railway accidents are sometimes accidental, sometimes the consequence of bad

* These numbers are corrected for a duplicate entry in the original Table. The corrections are made on Mr. Redgrave's authority. The details cannot now be corrected.

† Criminal Returns 1856.

arrangements, and sometimes the results of carelessness. Drunkenness is frequently a cause of accidental death. The examination of the whole series of violent deaths shows conclusively that the coroner should sit in every case, for the denunciation of the guilty, for the comfort of the innocent, and for the information of the public, who should be taught the nature and the extent of all the dangers by which they are surrounded: for some of those dangers they will learn to avoid, and many of them can be diminished or entirely removed.

Whenever a death occurs suddenly it is wisely enacted that an inquest shall be held; and in interpreting the word "sudden" the fact that the deceased has or has not been recently visited by a legally qualified medical practitioner should be taken into account. Under this interpretation a considerable number of inquests is held on persons who die of common diseases, the effects of which, if scrutinized by medical witnesses, leaves little doubt of their nature. The supposition of violence is thus negatived, and this decisive result is ample compensation to society for the expense.

Virtually, it is true that of twenty-one thousand inquiries only a few lead to the committal and conviction of criminals; but the utility of the inquest is not to be proved by the number of *crimes committed*, but by the number of *crimes prevented*; and it is gratifying to find that homicide is comparatively rare in England and Wales. Few countries present so low a proportion of murders. Yet, the instant that the provisions of the law are disregarded, and inquests are not freely held, such homicidal eruptions break out as the poisonings in Essex, the atrocities in Norfolk, which Sir James Graham feared "had resulted from an interference with the duties of the office of coroner," and the systematic poisonings of Palmer, in Staffordshire, who was executed in the year (1856).* The increase of subtle poisons lying for sale in the shops, the increase of life insurance, and the immense number of violent deaths in England, demand the observance of all the existing safeguards of life.

The legislature, in the year 1837, extended the inquiry under the Registration Act so as to make it embrace the cause of every death in England and Wales. The informant, in registering a death, has to answer the question, What was the cause of death? and in all cases of inquest on any dead body it was enacted (6 & 7 Gul. 4. c. 86. s. 25.), that "*the jury shall inquire of the particulars herein required to be registered concerning the death*, and the coroner shall inform the registrar of the finding of the jury, and the registrar shall make the entry accordingly."

In a letter which was published in the Appendix to your third annual Report (1841) I discussed the coroners' returns of violent and sudden deaths.† The defects in the "information" were pointed out; and in the year 1845, after further experience, you addressed a letter to coroners, accompanied by observations on the registration of the causes of violent deaths. Your letter to the coroners concluded in these words: "I confidently anticipate that for the future, in all cases in which inquests shall be held, the finding of the jury, as recorded in the register book of deaths, will contain all the particulars which it is desirable to ascertain."

It is gratifying to find that the "cause of death" as returned by the coroners exhibits improvement. That the information is still very imperfectly given in many cases will, however, be evident, upon the most cursory inspection of the Tables (pp. 162–9). Thus it will be seen that in the case of railway accidents the nature of the accident is not

* It was stated before a Committee of the House of Commons in 1851, that the constabulary of Staffordshire were instructed not to furnish "notices" of deaths to the coroners, except when crime was *suspected*. And the coroners were informed, that if they held inquests in such cases their fees would be disallowed. Under these regulations Palmer committed several murders.

† Third Annual Report, App. pp. 75–97. See also Sixth Report, pp. 210–66.

defined in a large number of instances: the deaths in mines are well described: of the deaths by burns, 2181 are referred to the clothes taking fire in the 5 years 1852–6, and 75 to conflagrations, but in 7,739 cases the circumstances are not distinguished; the poisons are not stated in many cases of death by poisoning; the deaths by drowning are often obscure, but they are evidently imperfectly returned where the cause can be ascertained; we learn that 588 persons were drowned while bathing, 215 by falling from ships and boats, 265 by shipwreck, 4 while sliding and skating, and in the greater part of 11,758 cases of drowning the information is left imperfect. Suffocation was the cause of 1,624 deaths, which were left unclassified. The coroners' returns state that in 1856 the verdict of suicide was returned in 1,314 cases; only 1,182 were distinguished in the registers, owing, it is believed, to obscurities in the verdicts. In 195 cases of suicide, 182 of murder, 257 of manslaughter, 2,402 of accident in the 5 years 1852–6, the means by which death was caused are not expressed; thus, it is impossible to learn the total deaths from poisoning or from drowning, or from any particular agent, through these serious oversights in the coroners' returns. In the calculations it has been necessary to distribute 5,328 cases of violent deaths so as to get approximations to the numbers of deaths by railways, mines, mechanical injuries, chemical injuries, and asphyxia. Yet this classification was expressly made to include the greatest number possible of the facts as

TABLE (11.)—DEATHS from RAILWAY ACCIDENTS from 1852 to 1856, both inclusive, in England and Wales, Scotland, and Ireland respectively, *as reported to the Board of Trade.*

Years.	England and Wales.	Scotland.	Ireland.	Total.
1852	181	24	11	216
1853	243	36	26	305
1854	180	29	14	223
1855	214	14	18	246
1856	232	30	19	281

TABLE (12.)

The Abstract of the Causes of Death in England and Wales shows that in the year 1856, 548 persons lost their lives from Violent Causes in connection with Railways in England and Wales. They are thus returned:—

Run over on line	306
Fall from carriage or engine	22
Collisions	11
Carriages off rail, &c.	7
Explosion of boiler	7
Killed between buffer	8
Fall of earth	3
Other deaths (*manner not stated*)	184
Total	548

Similar Accidents attended with Death reported to the Board of Trade as having occurred in England and Wales in 1856:—

Run over on line	137
Fall from carriage or engine	35
Collisions	14
Carriages off rail, &c.	10
Explosion of boiler	1
Killed between buffer	23
Fall of earth	Nil.
Other deaths	12
Total	232

Captain Galton, R.E., in explanation of the discrepancy, makes the following remarks: "I believe railway companies return to us *all* fatal accidents to passengers, except perhaps occasionally when death ensues a long time after the accident; but probably not more than one half the fatal accidents to their own servants are returned; and I believe that many cases of fatal accidents to trespassers are not returned. We endeavour to get as complete returns as we can, but the law only requires returns of accidents to passengers."

they were returned in 1840; and we are scarcely yet prepared for a more minute classification.

The Tables (pp. 162–180) contain, nevertheless, much useful information. The returns are for the *five* years 1852, 3, 4, 5, 6. They include 68,554 violent deaths. On an average 13,711 such deaths were registered annually; of males 10,057, of females 3,653. Thus to *one* female *three* males die by violence.

On an average 480 deaths are returned as occurring annually by railways; the numbers rose from 391 in 1852 to 548 in 1856. The number of the deaths by violence from these as well as other particular causes is probably understated, as it has been already remarked that the manner in which some accidents occur is not distinguished. Yet these numbers greatly exceed the deaths returned to the Board of Trade. In 1856 the Board received accounts of 232 deaths from railway accidents, whereas 548 deaths were registered as having occurred in connexion with rails, railway carriages, and railway works. (Tables 11, 12.)

In mines 1,136 persons were killed annually; 985 in coal mines, 151 in copper, tin, lead, and other mines. We hear chiefly of deaths by explosions in coal mines, but accurate registration shows that the deaths by the explosion of fire damp are 198 to 939 from other causes. The fall of coal, stone, &c. kills 509 men and women in mines annually, including the crushed; 157 fall into the pits or shafts. Few women are killed by either railways or mines. The deaths by all other mechanical injuries are 4,157 annually, comprising the deaths of 3,328 males and 829 females. Falls from heights, scaffolds, windows, stairs, ships,—and falls in walking,—kill 1,077 persons annually; of whom 253 are females, falling chiefly from heights, windows, or down stairs. The fall of heavy bodies kills 332 persons annually. 1,107 persons are killed annually by horses and horse conveyances; more than double the number killed by railways. The numbers exposed constantly to accidents of this kind are probably greater than the numbers exposed to accidents on railways. The accidents by horses and horse conveyances make less noise in the world than railway accidents; and it is only when the aggregate results are collected by registration that the truth is revealed. The returns are however defective; for 546 annual deaths are referred simply to fractures, leaving the cause of the fractures unspecified.

584 persons die annually by wounds; 161 by gunshot wounds; 233 by cut throat, and 190 by other wounds. A large number of these deaths are suicides.

3,045 persons died annually of chemical injuries, that is, almost exclusively by burns and scalds. 1,184 females are burnt to death; 815 males. And how is it that so many females die this painful death? The coroners have not yet enabled us to answer the question explicitly. But of the 451 cases where the information is given, 436 were from the clothes taking fire, and only 15 from fires. In the *five years* 1,349 females are stated to have died from the clothes taking fire; 890 were girls under 10 years of age, 173 were of the age 10–25, and the rest were women of higher ages. Of the 832 males who died from their clothes taking fire, 526 were boys under 5 years of age, 226 were boys of the ages 5–10, and only 80 were of the age of 10 years and upwards. At these early ages the boys as well as the girls wear combustible clothes. Of the 3,195 males and the 4,544 females who died of burns, though in what way the returns do not state, a large number undoubtedly died in the same way. The discovery of these appalling facts will, it may be hoped, lead to new precautions against this danger; and probably the clothes will in the end be rendered by some chemical process incombustible. Of scalds by drinking scalding water, 142 males and 88 females, nearly all children under five years of age, are stated to have died. The larynx is closed in these unhappy cases, and the child is suffocated. Such deaths will be diminished

by greater care. Teapots and other vessels containing scalding water will be placed beyond the reach of the children. It will be observed that the young boys are more incautious than the young girls; 125 boys and 79 girls of the ages 1 and under 4 died by drinking scalding water.

The deaths by lightning are so interesting in a scientific point of view that it was thought right to give them in detail. The deaths of males and females at different ages, and in the several divisions and counties, are shown.

401 persons died *annually* of poisoning; and in nearly 113 cases the poison is not specified. Opium is the principal specified poison; by that drug 125 persons are said to have died, namely, 89 by laudanum, 34 by opium, and 2 by morphia. 34 persons were killed annually by prussic acid, including 15 by the essential oil of bitter almonds. Arsenic stands next, and to it 27 annual deaths are referred. The salts of lead kill 23 persons annually, the salts of mercury kill 10, oxalic acid kills 13, sulphuric acid (oil of vitriol) kills 15 persons annually. The deaths from these poisons are understated, as the 113 deaths from unspecified poisons are chiefly caused by them, and in some cases the poisoning is not dis-

TABLE (13.) VIOLENT DEATHS IN ENGLAND.—AVERAGE ANNUAL MORTALITY to 1,000,000 LIVING in the 5 Years 1852–56.

DEATHS OF MALES to 1,000,000 LIVING at each of 12 PERIODS OF LIFE.

No.	———	ALL AGES.	0–	5–	10–	15–	25–	35–	45–	55–	65–	75–	85–	95 and upwards.
	TOTAL OF VIOLENT DEATHS	1100·7	1467·8	655·0	795·6	918·2	982·4	1145·5	1384·8	1563·9	1762·8	2228·1	3237·5	3603·9
1	Connected with RAILWAYS –	52·8	8·0	15·1	35·8	58·5	88·2	83·6	78·4	60·4	60·8	40·2	16·6	—
2	MINES :— Connected with Coal Mines –	116·4	1·9	11·6	153·0	183·0	177·9	156·0	133·5	97·0	68·9	17·9	16·6	—
	Connected with Copper, Tin, Iron, &c. Mines – – –	17·8	·3	2·5	15·7	26·1	26·6	27·6	23·0	18·5	14·6	11·2	—	—
3	MECHANICAL INJURIES – –	396·6	250·6	161·3	294·8	303·2	365·7	493·0	631·4	798·3	946·3	1364·0	2440·5	2803·0
4	CHEMICAL INJURIES (including Mortality by Burns and Scalds and Poison *which see below*) –	171·6	716·8	212·5	45·7	41·2	51·0	69·7	84·2	94·4	126·8	254·5	381·9	800·9
5	ASPHYXIA, &c., Suspension of Respiration (including Mortality by Drowning *which see below*) – – – – –	345·5	490·2	252·0	250·6	306·2	273·0	315·6	432·3	495·3	542·9	540·3	381·9	—
	BURNS AND SCALDS – –	138·5	650·6	202·1	33·4	22·5	23·6	29·5	30·8	40·1	78·6	221·0	381·9	800·9
	POISONING – – – –	27·2	64·5	8·7	3·2	11·0	20·5	33·4	46·7	47·2	42·9	33·5	—	—
	DROWNING – – – –	243·6	238·0	243·7	234·0	204·6	214·8	224·1	255·4	259·3	286·8	310·3	149·4	—

DEATHS OF FEMALES to 1,000,000 LIVING at each of 12 PERIODS OF LIFE.

	TOTAL OF VIOLENT DEATHS	385·3	1143·4	441·9	169·5	143·0	123·6	172·3	280·1	377·4	745·7	1816·0	4153·5	4580·2
1	Connected with RAILWAYS –	4·2	4·8	3·6	3·7	1·9	2·5	4·5	6·1	7·2	13·1	10·3	21·7	—
2	MINES :— Connected with Coal Mines –	1·0	·4	·4	1·5	2·3	·6	·6	1·1	1·2	—	—	—	—
	Connected with Copper, Tin, Iron, &c. Mines – – –	·2	—	·2	—	·4	·1	—	·8	—	·7	—	—	—
3	MECHANICAL INJURIES – –	93·7	176·7	45·0	31·4	25·6	33·8	50·2	88·4	145·4	366·3	1039·2	2375·0	2081·9
4	CHEMICAL INJURIES (including Mortality by Burns and Scalds and Poison *which see below*) –	181·4	602·7	346·3	102·0	52·8	35·4	46·8	77·5	101·0	219·4	636·2	1645·4	2498·3
5	ASPHYXIA, &c., Suspension of Respiration (including Mortality by Drowning *which see below*) – – – – –	104·8	358·8	46·4	30·9	60·0	51·2	70·2	106·2	122·6	146·2	130·3	108·4	—
	BURNS AND SCALDS – –	161·0	556·0	339·8	98·6	35·0	21·7	27·4	47·9	71·9	195·2	600·2	1605·0	2498·3
	POISONING – – – –	19·5	45·6	5·9	2·6	16·7	12·2	19·0	29·0	28·8	25·5	36·0	43·4	—
	DROWNING – – – –	59·0	134·4	41·6	29·2	52·1	38·1	44·7	60·2	69·1	82·1	80·6	43·4	—

NOTE.—In calculating the annual mortality, the number of deaths of persons whose ages were not stated has been proportionally distributed over the different ages in the Table; the number of deaths referred to violence, of which the kind was not distinguished, has also been proportionally distributed over the different classes.

covered, and the death is ascribed erroneously to disease. The deaths by poisons are murders, manslaughters, suicides, or accidents. They would be greatly diminished if solid opium, laudanum, prussic acid, essential oil of bitter almonds, arsenic, sugar of lead, corrosive sublimate, oil of vitriol, oxalic acid, were only retailed upon the production of a

TABLE (14.)—SUICIDES IN ENGLAND AND WALES. AVERAGE ANNUAL MORTALITY to 1,000,000 living in the Five Years 1852–56.

DEATHS OF MALES to 1,000,000 LIVING at 12 different PERIODS OF LIFE.

No.		ALL AGES.	10–	15–	25–	35–	45–	55–	65–	75–	85–	95 and upwards.
	SUICIDES	85·1	3·8	40·1	80·0	138·4	240·0	311·1	295·6	252·4	136·2	—
	Connected with RAILWAYS	·2	—	·1	·3	·4	·8	·4	·7	—	—	—
1	MINES. Connected with COAL MINES	·2	—	·1	·1	—	·5	·4	2·2	—	—	—
	Connected with COPPER, TIN, IRON, &c. MINES	—	—	—	—	·2	—	—	—	—	—	—
2	MECHANICAL INJURIES (including Mortality by Cut-throat and Gunshot Wounds, *which see below*)	25·7	·2	10·0	27·2	54·6	66·4	85·1	74·1	77·5	60·6	—
3	CHEMICAL INJURIES (including Mortality by Poison, *which see below*)	6·9	—	4·4	9·6	14·0	13·9	14·8	16·5	9·9	—	—
4	ASPHYXIA, &c. Suspension of Respiration (including Mortality by Drowning and Hanging, *which see below*)	32·1	3·6	25·5	42·8	69·2	153·4	210·4	202·1	165·0	75·6	—
	CUT THROAT	18·5	—	3·4	19·4	40·3	52·2	62·9	59·9	50·5	45·4	—
	GUNSHOT WOUNDS	4·9	·2	6·0	5·9	7·9	8·7	13·6	6·9	12·6	—	—
	POISONING	6·9	—	4·3	9·5	14·0	13·9	14·8	16·5	9·9	—	—
	DROWNING	9·9	·6	5·8	11·0	17·4	29·0	33·7	29·2	14·7	—	—
	DROWNING, including the Numbers *found drowned* although not returned as Suicides	53·1	34·9	67·3	55·9	119·9	143·8	151·6	169·5	167·8	90·4	—
	HANGING	39·8	2·6	18·3	30·0	49·8	120·0	167·7	139·0	147·2	75·6	—

DEATHS OF FEMALES to 1,000,000 LIVING at 12 different PERIODS OF LIFE.

	SUICIDES	32·3	2·8	30·2	33·3	49·3	63·6	80·2	84·0	43·8	30·9	—
	Connected with RAILWAYS	—	—	—	—	—	—	—	—	—	—	—
1	MINES: Connected with COAL MINES	·1	·2	·2	—	—	·2	—	—	—	—	—
	Connected with COPPER, TIN, IRON, &c. MINES	—	—	—	—	—	—	—	—	—	—	—
2	MECHANICAL INJURIES (including Mortality by Cut-throat and Gun shot Wounds, *which see below*)	6·5	—	3·5	7·6	10·5	16·3	15·8	21·8	9·4	29·4	—
3	CHEMICAL INJURIES (including Mortality by Poison, *which see below*)	5·6	·4	7·2	5·7	10·3	14·1	10·6	6·2	7·8	—	—
4	ASPHYXIA, &c. Suspension of Respiration (including Mortality by Drowning and Hanging, *which see below*)	20·1	2·2	19·3	20·0	28·5	51·0	53·8	56·0	26·6	30·3	—
	CUT THROAT	5·2	—	2·5	6·1	9·2	14·8	13·4	17·2	6·3	19·2	—
	GUN SHOT WOUNDS	—	—	—	—	·2	·3	—	—	—	—	—
	POISONING	5·6	·4	7·2	5·6	10·1	14·1	10·6	6·2	7·8	—	—
	DROWNING	8·4	1·4	13·5	10·8	19·1	19·1	15·3	13·2	6·3	19·2	—
	DROWNING, including the Numbers *found drowned* although not returned as Suicides	29·7	11·0	33·9	26·7	50·2	46·8	48·0	46·2	27·7	21·7	—
	HANGING	11·1	·8	5·3	8·5	17·4	35·0	35·8	37·7	18·8	39·4	—

NOTE.—In calculating the Annual Mortality the Deaths of Persons whose Ages were not stated have been distributed proportionally over the different Ages in the Table. The Deaths referred to Suicide (manner not stated) have also been distributed proportionally over the various classes. The numbers are still under-stated, and should be raised about one ninth part if the coroners' returns to the Home Office be taken as the basis of an estimate.

medical prescription. Quack medicines, overdoses, and improper medicines are stated to have caused 183 deaths in five years.

3,826 annual deaths are the result of interrupted respiration (asphyxia), including 2,566 deaths by drowning. These returns are incomplete. Persons drowned at sea, whose bodies are not washed on the English shores, are not registered; hence large numbers of the maritime population perishing in the sea remain unregistered. Of the dying by drowning 2,044 were males, 522 were females; they were generally adults. Bathing, shipwreck, falls overboard, are the principal assigned circumstances to which drowning is referred, but the circumstances are unassigned in nearly 2,352 cases.

Suffocation is stated to have caused 708 deaths annually; it was referred to choking by food in 57 cases, bedclothes in 183 cases, overlaying in 106 cases, mephitic gas in 16 cases, limekilns in 13 cases, charcoal in 3 cases. But the cause of suffocation was not stated in nearly half the cases.

494 persons die by hanging every year, 384 males and 110 females; and 50 are strangled annually.

Some of the persons executed have not been distinguished in the registers from other persons hanged; instead of 35, the number actually executed in the five years was 45.

I have already referred to the imperfect returns of 195 suicides, 182 murders, 257 manslaughters, 2,402 accidents, 1,684 injuries. Often the way is not ascertained in which infanticide is committed.

Suicides.

1,083 suicides were returned annually so as to be distinguishable in the register*, which is probably less by a tenth than the numbers actually distinguished. Hanging is the most common form of suicide; cut-throat and drowning stand next in the order of frequency: eight-tenths of the suicides are committed in one of these three ways.

The tables show how a few of the murders and manslaughters were committed. The information is very defective.

The annexed Tables show some of the most striking results deducible from the returns in their present state. (Tables 13, 14, 15.)

TABLE (15.)—MURDERS AND INFANTICIDES AND MANSLAUGHTERS IN ENGLAND AND WALES.—AVERAGE ANNUAL MORTALITY to 1,000,000 LIVING in the 5 Years 1852–56.

DEATHS OF MALES to 1,000,000 LIVING at each of 12 different PERIODS OF LIFE.

	All Ages.	0–	5–	10–	15–	25–	35–	45–	55–	65–	75–	85–	95 and upwards.
MURDERS AND INFANTICIDES	12·8	68·8	1·6	1·6	3·2	7·0	4·2	6·3	2·8	3·6	6·0	-	-
MANSLAUGHTERS - - -	8·0	2·3	2·0	2·8	8·9	12·7	13·1	13·2	8·0	9·4	11·9	-	-

DEATHS OF FEMALES to 1,000,000 LIVING at each of 12 different PERIODS OF LIFE.

MURDERS AND INFANTICIDES	9·7	89·1	2·4	·8	·8	2·7	2·7	4·0	4·0	4·4	9·4	-	-
MANSLAUGHTERS - - -	2·4	3·0	0·7	1·4	1·3	3·6	2·9	3·2	4·0	3·1	4·7	10·2	-

NOTE.—In calculating the annual mortality the deaths of persons whose ages were not stated have been distributed proportionally over the different ages in the Table.

---

* In 1856 the suicides distinguishable in the registers were 1,182; the coroners' returns in Mr. Redgrave's Tables (p. vii.) make the suicides 1,314, from which a few should be deducted for the duplicate return.

V. Suggested Improvements in the Coroner's Inquest.

The inconceivable importance of these inquiries will be evident from the number of the violent deaths, which exceed the deaths in all our wars, and may undoubtedly be prevented to a large extent.

The contentions of the county coroners and the magistrates have already been referred to. The county coroners pay the expenses of inquests, and are afterwards reimbursed out of the county rates. By a decision of the courts of law, the magistrates consider themselves justified in deciding in every case after the inquest has been held whether it was "necessary." If they consider it unnecessary, they stop the coroners' fees. The utility of the coroner's office is greatly impaired by this state of things. The cause of death is sometimes not ascertained. He ceases to be responsible for holding inquests, which are disallowed on no settled principles. Cases occur in which the coroners refuse to hold inquests on the bodies of persons dying by violence, dying suddenly, or found dead; and in other cases they hold inquests for which they are mulcted to the full extent of their fees and allowances. The coroner is thus degraded in the eyes of the country. His is a high judicial office, and yet it is assumed that for the sake of putting a fee in his pocket he will hold an unauthorized useless inquest on a dead body. The censorship is an invidious office, and is as injurious to the magistrates as it is to the coroner. They are appointed by the crown; he is elected by the freeholders. The jurisdictions of the offices are sometimes conflicting. The coroner holds inquests in prisons, and in county lunatic asylums, which are under the control of the magistrates. The magistrates are not elected by the ratepayers; and their limitation of the expenditure on an institution which has the protection of the life of the people for its object is viewed with suspicion. No unseemly disputes appear to have arisen in boroughs where the coroners are paid by the representatives of the ratepayers.

All the expenses of the county coroners are now paid out of the county rates. They were formerly paid out of the poor rates it is believed, with the exception of the coroner's fees. And more inquests are now required than were necessary formerly, when violent deaths were of rare occurrence. The aim of the magistrates is apparently to keep down the county rates. But it has been seen that all the expenses of inquests amounted to 67,000*l.* This is a small portion of the county rate. The 324 coroners of the whole of England and Wales received 29,068*l.* in fees in the year 1856; or rather less on an average than 90*l.* each. After deducting 91 coroners who held less than ten inquests each in the year, the incomes of the rest was about 123*l.* on an average. The highest income amounted to 1,692*l.* The mileage was fixed in the last century, and is evidently too low in many districts. The coroners pay the salaries of their deputy coroners and clerks out of the above incomes.

Of all judicial officers the coroner appears to be paid on the lowest scale. Yet his office is subordinate to none in importance. Its requirements are high. He should inspire public confidence by his intellectual as well as by his moral qualities. Without a knowledge of medical jurisprudence in its extensive sense, it is impossible to conduct satisfactorily an inquiry into the causes of deaths, often surrounded by unusual obscurity. His duties are by no means attractive. He is liable to be called upon to hold inquests at all times. The inquiries are often protracted. It is his duty to view the dead bodies in all their revolting changes. His mind is conversant chiefly with deadly accidents; with the sudden deaths from which people pray to be delivered; with suicides; with infanticides; with manslaughters; with dismal murders, which no poet's art can turn into tragedies.

It is the men undertaking all these painful duties whose pay is constantly liable to be disputed by the magistrates. And no other judicial

officer is paid in the same precarious way. What would be thought of a proposal to make the pay of the county court judges depend on the number of their decisions, and to allow them to adjudicate only in such a number of cases as the county magistrates consider reasonable. The judges are not fined, as the coroner is, when their decisions are reversed. The chief coroner of England, the Lord Chief Justice, is not paid by fees; and instead of a precarious income he enjoys a certain salary, with a vested right in a pension. The coroner is paid by fees, which can be withheld by the justices; his income fluctuates; and when he is old and disabled, he has no pension to retire on.

The subject is so important that it should be inquired into. And the comparative merits of the pay by fees and by salary should be carefully weighed. The unseemly contention between two high classes of the officers of justice should be brought to a close. When the coroners' pay is placed upon a proper footing, several improvements might be introduced into the conduct of the inquest. Certain classes of cases should be laid down in which inquests should invariably be held; and others should be held on the coroner's responsibility. It should be proclaimed that the inquest involves no suspicion; as indeed its most important function is to dissipate unfounded suspicions. Without an examination of the organs of the body, and often without an analysis of their contents, the cause of death cannot be determined, either negatively or affirmatively. And this examination would be most satisfactorily conducted by one medical officer in each district, who would become by experience expert in manipulation, and sagacious in judgment. He might undergo, before his appointment, a special examination in medical jurisprudence, and be very properly the health officer of the district.

While all existing rights are scrupulously respected, and the selection is left in the hands of the freeholders, it would perhaps be found possible to diminish the exorbitant expenses of contested elections, and at the same time to secure adequate acquirements in the coroners. Physicians, surgeons, clergymen, barristers, solicitors, now undergo examinations. Why should not the future candidate for the office of coroner be required to produce a diploma, certifying the possession of a competent knowledge of medical jurisprudence?

These improvements would necessarily raise this important office to its proper dignity, and greatly increase its public utility. The causes of death would be ascertained. New safeguards of human life would be provided.

I have the honour to be,
Sir,
Your obedient and humble servant,
WILLIAM FARR.

To
The Registrar-General.

REPORT

TO THE

REGISTRAR GENERAL on the INTERNATIONAL STATISTICAL CONGRESS at VIENNA, by WILLIAM FARR, M.D., F.R.S., D.C.L.

SIR,

AT your instance Her Majesty's Government was pleased to appoint me as one of the two Delegates of England to attend the Third International Statistical Congress in Vienna. I was the colleague of Mr. Fonblanque of the Board of Trade.

I left London on August 22d, and upon arriving at Vienna learnt to my great regret that Mr. Fonblanque had had on the way an attack of illness, at Frankfort, and that his physician forbade his travelling any further.

The Congress met at mid-day on Monday, August 31st, in the Chamber of the Lower Austrian States. Several Ministers of the Imperial Government and official delegates from nearly all the principal States of Europe were present; besides about four hundred other members, chiefly, but not exclusively, Austrians and Germans. As soon as the meeting was opened, the Minister of Commerce, the Chevalier von Toggenburg, on the part of the Government, greeted the Members; and addressed them in a discourse, of which the following is a translation:—

"Gentlemen,

"The capital of Austria had no sooner been selected for the place at which the Third Meeting of the International Statistical Congress should be held, than the Government, having obtained the gracious permission of His Majesty, immediately made the necessary arrangements for furthering to the utmost the object of the meeting. It wishes you success in your labours the more confidently, as it sees here so many representatives of science and of the various branches of administration, who have responded to our invitation.

"We welcome you then, Gentlemen, on the banks of the Danube. But first of all let me thank the Governments who by sending official delegates have shown how desirous they are to maintain for the Statistical Congress its true character, as a means of drawing closer the bonds uniting nations, by establishing the incontestable and uncontested utility of its labours for the weal of the civilized world.

"The idea of such assemblies has from the beginning been favourably entertained in Austria, and I trust that in the course of your investigations you will discover that in our Official Statistics we have not failed to take into account the previous decisions and wishes of the Congress.

"The object of these periodical Congresses is to arrive at uniform principles in conducting Statistical Inquiries, so as to render the comparison of their results possible; for, as one of the most distinguished founders of the Congress justly remarks, 'without the possibility of comparing observations, progress in the Sciences based on observation is impossible.'*

"In the position which the science of statistics now holds in every State of Europe, this alone is required for its completion. And in fact

* M. Quetelet.

since statistics is no longer viewed as a mere theoretical science for the gratification of the curiosity of the learned; since, on the contrary, it specially subserves the practical ends of political society, and lends its service to administrations as well in determining the value of existing institutions and laws as in weighing measures not yet carried out; since statistics, I say, has obtained such an important place in our governmental system, your investigations are neither arrested by the fulness of its materials nor by the manifold nature of its subjects. It is, then, above all essential to establish such an order and subdivision of the materials as may render it possible to represent the observations in the several countries under the same point of view, and thus to establish truths and laws which the human mind could never divine by pure speculation.

"This is without doubt a great and difficult problem, and therefore deserving of the zeal with which you have undertaken its solution. If you make your observations the common property of all, if you impress upon them the stamp of a loftier truth, if you place the results deduced from the facts in a clearer light, will you not thereby aid the Governments in accomplishing their special mission, the improvement of the political condition and of the moral and material well-being of the people?

"And if you, through a uniform system of statistical tables and a uniform nomenclature, bring the Statistics of the various states nearer to each other, do you not share my opinion that this uniformity in the form will react on the material, and ultimately bring about an approximation in the laws and institutions? I can therefore safely say that this day, in the midst of us, you resume your labours and devote yourselves to the study of a problem in civilization, the solution of which, rest assured, will obtain the sympathy of all governments and the applause of all nations."

His Excellency then addressed the German members, and congratulated them on this first meeting of the Congress on German ground. He reminded them that the necessity of statistical unity applied with twofold force to Germany, and suggested that it would be a happy circumstance, if out of the meeting a more intimate connection arose between the Statistical Departments of German States. This would also promote the great end of the Congress. He then thus concluded his address :*

"I conclude, Gentlemen, by assuring you of the entire sympathy of the Imperial Government, which follows your labors with the greatest interest; and I express its sincere wishes that the third meeting of the Statistical Congress may be as rich in useful results as the two which preceded it."

His Excellency's speech was warmly applauded.

Baron Czœrnig, the President elect, occupied the chair; supported by the Official Delegates, who were nominated Vice Presidents. M. Quetelet, in a brief statement, described the objects for which the Congress was founded.

Reports *of* Delegates *from the* Governments *of the* States *of* Europe.

All the principal States of Europe, except Naples, have sent delegates to the Congresses. Sardinia and Prussia, however, sent no delegates to Vienna; Russia, Turkey, and Spain sent delegates to the Congress there for the first time. As is usual the delegates of those States gave an account of the national statistics.

---

* Translated from the German Report in the Wiener Zeitung, No. 200. The first part of the Address was delivered in French.

DAOUD EFFENDI, the representative of the Sublime Porte, expressed the interest with which the first meeting of the Congress had been regarded in Turkey. And he anticipated the greatest advantage from the results of their deliberations, which would lessen the difficulties of the Government in the establishment of a system of statistics in his country.

As nothing would possess greater interest than correct statistics of this vast and important Empire, connecting Europe and Asia, so nothing probably would be more advantageous to the Sultan's Government.

His speech, characterized by brevity and truth, was well received. Than Daoud Effendi the Turkish Government could scarcely have had an abler representative. He is the author of an excellent classified arrangement of the Anglo-Saxon and other ancient German laws and institutes.

COUNT RIBALDO said that in Spain a central commission had been appointed under the presidency of the Duke of Valencia, which in conjunction with local commissions had been charged to take a census. This great statistical report would speedily be published; it had been drawn up with a special regard to the recommendations of the Congress.

BARON REDEN gave a short account of the statistical operations in Brunswick.

M. VERNADZKY, the Councillor of State who represented Russia, traced the statistical records of the empire from the year 1246 down to the present date; giving an interesting account of the various methods which the Imperial Government employs in procuring information.

Peter the Great and Catherine—like Augustus in Rome, William the First of England, the Emperor Napoleon the First, and all great administrators,—perceived the importance of obtaining information in a statistical form, so as to be able to analyze all the forces and products of their dominions.

A statistical committee, M. Vernadzky said, was founded in 1802, and still exists. It is connected with 33 committees in the provinces; and the Minister of the Interior has since 1852 directed several expeditions for statistical enquiry to be undertaken. The statistical section of the Geographical Society and other bodies devote themselves to particular inquiries.

Russia is at present acting in the spirit which Tegoborski displayed, and is making laudable efforts to place on a sound footing the statistics of the empire—presenting on several accounts unusual difficulties to statistical inquiry. An improved census, which is the basis of statistics, is likely to be soon undertaken.

M. HOPF, Finance Councillor, well known in England as the Manager of the Gotha Insurance Office, gave an account of Saxe-Meiningen, Saxe-Altenburg, and Saxe-Coburg.

M. RATHGEN reported that in Saxe-Weimar, ever since 1816, annual reports of the population, and of the births, deaths, and marriages had been obtained. The summary of the results was published in the State Manuals and the Weimar Zeitung, which contained also statistical reports on the property in land, on mortgages, and on finance; also judicial statistics.

MAYER VON KNONAU reported, that the Swiss Confederation had not, as such, any statistical department; and the absence of this had only been supplied by the unwearied industry of Franscini, the Minister of the Interior, in the contributions to the statistics of Switzerland, which were continued down to the date of his death. In the Cantonal Reports important statistics might be found, but they were of limited extent and view. Cartography had been diligently studied. In fine, both the Confederation and the several Cantons were devoting increased attention to physical statistics.

M. FAUL, Chancery Councillor, said that in Mecklenburg-Schwerin a *statistical* commission had been constituted of members of the principal

state offices in 1851. The commission had published various reports in the Mecklenburg Archives.

Baron Baumhauer mentioned that in Holland medical reform bills had been introduced into the Chambers, and that it had been proposed in a public burial bill to render the grant of medical certificates of the cause of death compulsory. This bill had not yet passed. A grant of 5000 florins would be asked for with a view to establish a central commission of statistics. An essential improvement of the census law is in preparation. The statistics of Holland—it may here be remarked—occupy a high place, from the value of their information, their form of publication, and the able commentaries of Baron Baumhauer.

Professor Wappäus said that in Hanover a new director of the statistical department had since 1855 introduced great improvements in the statistical publications of that kingdom. The two last publications gave the results of the censuses of population 1852–5, and of the enumeration of the cattle in 1853; also returns of deaths in 1853–5.

Baron Sick stated that in Wurtemburg a central statistical commission had been formed by attaching representatives from the several offices to the Statistical and Topographical Department. The commission could take up any subject and meet at any ministry. Among its labours may be mentioned the summary of the births and deaths in the years 1846–56.

Professor Aschehoug, of Norway, said that the statistical office there embraced all branches of the administration, except the administration of justice, public education, and certain branches of finance. It is occupied mainly on the census of 1855, the statistics of industry, commerce, shipping, and the returns of births, deaths, and marriages. The land valuation had, on account of its practical bearing, attracted great attention. The statistics of this fine people are full of interest.

Under the regulations the business of the Congress was transacted either in German or in French. At this stage I made the following report on the progress of official statistics in England:—

"L'Angleterre dès la première réunion du Congrès International de Statistique a toujours compris son importance et sa grande utilité. C'est ainsi que le Gouvernement de Sa Majesté la Reine a nommé deux représentants à Vienne comme à Paris. Malheureusement mon collègue, M. Fonblanque, tombé malade en route, ne peut assister à nos réunions. Vous regretterez avec moi, Messieurs, son absence et la cause de cette absence. Il avait preparé une note sur le progrès de la Statistique Commerciale en Angleterre depuis la seconde réunion du Congrès. Avec la permission de l'Assemblée je vous en donnerai tout à l'heure lecture en Anglais. En ce qui me concerne je ne vous entretiendrai que des changemens qui ont eu lieu dans la Statistique Officielle depuis la dernière réunion du Congrès—et dont quelques uns sont dus à vos delibérations.

"L'état des recettes, des dépenses, et de la dette publique est publié annuellement depuis longtemps, et avec beaucoup de détails.

"J'ai l'honneur de mettre sous vos yeux un exemplaire de l'État Financier (Finance Accounts) pour l'année qui a fini le 31 Mars 1857. Vous y verrez que les recettes se sont élevées à 75,350,825 *l.*, ou à peu près à 753,508,250 florins. Voilà les revenus enormes que le peuple a voulu voter par ses représentants, et qu'il a pu vouer sans gêne, à la chose publique sous l'empire vivifiant de la libre concurrence. Les dépenses n'ont été que de 68,097,287 *l*, ou à peu près de 680,972,870 florins. L'intérêt de la dette publique a été 28,681,177 *l.*, ou à peu près à 286,811,770 florins.

"J'ai l'honneur de placer sous vos yeux d'autres documents entièrement nouveaux; ce sont les Rapports raisonnés de l'administration des Douanes, des Recettes perçues à l'intérieur; et du produit de la Poste. On y trouve des explications et des résumés historiques d'un très grand intérêt.

"Je dois reconnaître que la classification des faits n'a pas été inspirée par la statistique; et qu'il y manque notamment le *Tableau de la fortune de*

l'État, dont parle M. le Chevalier Hock dans sa note lumineuse, et dont nous serons, sans doute, unanimes à reconnaître la nécessité. Des comptes communaux sont publiés annuellement par l'administration des pauvres. D'après le dernier de ces comptes les recettes de 1856 pour l'Angleterre et le pays de Galles étaient de 8,496,458*l.*, ou à peu près de 84,964,580 florins ; les dépenses de 8,212,012*l.*, ou à peu près 82,120,120 florins. Cette somme ne comprend pas les dépenses des routes de tout genre, ni quelques autres dépenses locales.

"Pour la rédaction de ces divers états je crois que nous profiterons largement des travaux de la troisième section.

"Il faut constamment se rappeler qu'en ce qui concerne les finances de l'état il ne saurait y avoir de terme moyen entre le silence absolu et la publication franche et loyale de la vérité. Les capitalistes peuvent toujours faire payer cher le silence, et encore plus cher l'imperfection des comptes publics ; ils nous pardonneront, si, dans l'intérêt de la science, nous leur enlevons à jamais cet avantage, qui, vraiment, à la fin, *not enriches them, and makes us poor indeed.*

"En ce qui concerne l'Irlande et l'Écosse des rapports annuels font connaître les superficies consacrées aux diverses cultures, et contiennent des évaluations plus ou moins exactes sur les produits agricoles, et sur le nombre des animaux domestiques.

"Lord Stanley d'Alderley, Ministre du Commerce, a compris toute l'utilité de l'extension de la statistique agricole à l'Angleterre, proprement dite, et nous esperons que dans l'intérêt de l'agriculture même, la législature adoptera le projet de loi qui lui a été soumis à cet effet par M. Caird, agronome Anglais des plus éclairés. Je mets sous vos yeux un exemplaire du Rapport sur les produits agricoles de l'Irlande en 1855.

"Lord Brougham, prenant en considération particulièrement les recommendations du Congrès de Paris, a soumis un projet de loi sur la statistique judiciaire à la Chambre des Pairs ; et M. Redgrave a inauguré la réforme de cette statistique dans l'Angleterre. Je dépose sur le bureau du Congrès un exemplaire de la première partie de son travail.

"Nous possédons de très bonnes cartes à l'échelle de 1–10560 pour l'Irlande, et de bonnes cartes pour la plus grande partie de l'Angleterre, et pour une partie de l'Ecosse à l'échelle de 1–63360. Conformément aux recommendations du Congrès de Bruxelles le Gouvernement de sa Majesté s'est déterminé à faire dresser des cartes générales à l'échelle de 1–2500, et des cartes des villes à l'échelle de 1–500. Déjà les cartes de plusieurs comtés et de plusieurs villes ont été dressées sur ces échelles. Ce travail a été malheureusement suspendu. Les avantages qu'offrirait une carte de l'Europe à une échelle uniforme sont évidents : ils ont été démontrés à la Chambre par le Vicomte Palmerston ; et nous croyons qu'ils seront appréciés par la commission royale qui est chargée de l'examen de la question. Une grande majorité des savans de l'Angleterre a exprimé des vues qui sont en complet accord avec celles du Congrés. Je dépose sur la table le dernier Rapport du Colonel James : il contient des specimens rémarquables des cartes que l'on a déjà executées et des réductions à l'aide de la photographie.

"Le Registrar-General vient de publier son 18me Rapport, et il prie le Congrès d'en accepter deux exemplaires.

"Je me suis occupé dernièrement d'une enquête sur laquelle je demanderai au Congrès la permission d'appeler son attention ; c'est l'organisation du travail,—ou plutôt la classification de la population par professions. La quatrième section du Congrès rendra des services des plus importants ; elle a en vue particulièrement les produits de l'industrie : l'enquête dont je parle regarde spécialement la disposition et la condition variable des hommes,—maîtres et ouvriers. Je dépose sur le bureau notre questionaire. Je dirai seulement que nous avons commencé notre enquête par la pro*fession* des mineurs, qui sont en grand nombre chez nous. En 1851 on

en a compté *deux cent cinquante deux mille*, dont 182,180 travaillaient à l'extraction de la houille.

"Je ne dirai rien quant à présent de leur condition économique. Je me bornerai à faire connaître que ces hommes intéressans sous tant de rapports à l'égard de leur santé souffrent beaucoup dans certaines circonstances et en aucune manière dans d'autres. La mortalité sur 1000 dans quelques districts à l'âge de 20–40 est de 19; c'est le double de la mortalité de la population mâle générale aux mêmes âges. On croirait d'abord que cette mortalité exceptionnelle est due au travail souterrain: point du tout; car dans d'autres comtés, ou les mines sont sur la plus grande échelle (Durham et Northumberland), la mortalité n'est que de 8 par mille. Nous ferons connaître les causes de l'excès de la mortalité; et il vous sera évident que ces causes ne sont point du tout inhérentes à ce genre de travail; qu'elles peuvent au contraire disparaître de l'industrie des mines.

"Nous venons de faire aussi des recherches recentes sur la mortalité de nos armées; et j'éspère que le Congrès voudra bien en prendre connaissance. Il serait vivement à désirer que des recherches semblables fussent faites sur toutes les armées de l'Europe. Le soldat Anglais, comme vous savez, se trouve dans tous les climats; et la mortalité qu'il a éprouvée pendant les dernières années est de 33 par 1000. La mortalité des troupes en Angleterre est de 18 sur 1000; tandis que la mortalité de la population mâle aux âges correspondants (20–40) est de 9 sur 1000. Ainsi la mortalité des troupes est telle que le pays perd *deux hommes* où il ne devrait en perdre qu'*un*, suivant la loi de la mortalité naturelle. Constatons si les faits sont les mêmes dans les autres pays? C'est à la statistique de répondre. S'il en était ainsi on pourrait croire peut-être que le soldat vivant paisiblement en garnison est soumis inévitablement à une mortalité double de celle des autres hommes. Des recherches faites chez nous démontrent cependant l'existence des causes bien évidentes de la mortalité excessive du soldat; et quelques unes de ces causes peuvent être éloignées, notamment l'encombrement des casemes. Comme membres du Congrès nous ne saurions être partisans de la paix à tout prix, et encore moins de la guerre à son prix actuel: nous ne devons même pas discuter ces questions; mais s'il nous appartient d'employer la statistique à l'amélioration de la population civile nous pouvons à plus forte raison l'appliquer à améliorer l'état sanitaire des armées. Dans ce cas nos soldats pourraient bien continuer à mourir sur le champ de battaille, mais il succomberont en moins grand nombre qu' à présent aux maladies qui remplissent les hôpitaux militaires, et dont ils ont été atteints faute de recherches statistiques.

" Avec votre permission, M. le Président, je vais maintenant donner lecture au Rapport de mon ami M. Fonblanque tel qu'il l'a écrit, c'est à dire en bon Anglais, au lieu de le traduire en mauvais Français. Vous verrez que l'Angleterre s'est vraiment associée à vos honorables travaux—ces travaux qui ont commencé à Bruxelles sous les auspices de l'un des premiers statisticiens de l'Europe—qui ont pris un grand développement en France—et qui recevront, je crois, un nouvel élan des lumières et de la coopération du Gouvernement de ce vaste Empire, qui nous a reçus dans sa ville capitale avec tant de bienveillance. Nous apprécions tous le " *Willkommen an den Ufern der Donau* " que M. le Ministre du Commerce a bien voulu nous adresser hier."

REPORT of Statistical Progress in the Department of the BOARD of TRADE, by A. W. Fonblanque, Esq.

Since the meeting of the second International Congress in Paris the Statistical Department of the Board of Trade has, in addition to its usual serial accounts, published a volume of the general resources and trade of the British Colonies and Dependencies, and also an abstract of the

Statistics of the Hanse Towns; Holland, with Java and Sumatra; France, and Belgium.

The Monthly Accounts of the Trade and Navigation of the United Kingdom have been completely revised and greatly enlarged and improved since 1856. The most important new feature is the introduction of the principal countries from and to which the chief articles of British Trade are imported and exported; and a Quarterly Account of the Declared Value of the British Exports to *each* Foreign Country and British Possession has been appended during the present year.

In addition to these improvements steps have been taken for ensuring the issue of the Monthly and Annual Trade Publications at the earliest possible period, the Government having authorized several measures in various departments for expediting the collection and compilation of the particulars contained in them.

The most important work published by this Department, "The Annual Statement of the Trade and Navigation of the United Kingdom," is now issued within ten months after the close of the year to which it relates, but will, in future, most probably be issued at a much earlier date.

The Annual Trade Volume of France is usually published within eight months after the close of the year.

The *Meteorological* Department of the Board of Trade, under Admiral FitzRoy, was established early in 1855.

During so short a period as has since elapsed much production could not be expected, as time has been devoted to the collection and preparation of materials rather than to their publication, yet some advance has been made.

A series of fourteen large wind charts for most parts of the world has been compiled.

A quarto volume of reduced and tabulated observations, with various papers and diagrams, has been published; and a full report of the state and progress of the work undertaken has been laid before Parliament.

More than two hundred ships in the mercantile navy, and nearly all the ships of war in commission, are now supplied with tested and reliable instruments, besides books and charts, at the public cost.

The captains of most of those merchant ships, and some of the men of war, have already returned a large number of well-filled and valuable meteorological registers.

There are in use about sixty collecting books, adapted to the various subjects and parts of the world.

(Papers by Admiral FitzRoy and by J. H. Brown, Esq., Registrar of Merchant Seamen, forwarded through Mr. Fonblanque, were handed in.)

The meeting, at the instance of the President, expressed its regret at the absence of Mr. Fonblanque through illness.

M. HEUSCHLING reported that the Belgian census, placed on a new and better footing, was taken on 31st December 1856. The general results are already published. They were deduced from the returns by a sub-commission under the direction of M. Visschers. An improvement in reporting the causes of death is now in operation. In continuation of the decennial report on the whole statistics of Belgium an annual report is to be published; the first number has recently appeared. Belgium still maintains its eminent position by these publications.

On the *third day* Baron Lasser presented, on the part of the Minister of the Interior (Baron Bach), a work by Dr. Wurzbach, in two volumes, on the statistics of Austrian literature, and expressed a hope that the statistics of literature might figure in the next program.

M. LEGOYT, who is at the head of the statistical department in France, and has greatly contributed to the recent progress of statistics in that empire, then gave a rapid sketch of the official statistics. Napoleon I., who

happily defined statistics—as the complement of the financial budget—*the budget of things* (*budget des choses*), founded an organized statistical department in 1802. Since the peace it has published several remarkable works; some periodical, others occasional. The periodical publications include (1) the finance returns, (2) the conscription reports, (3) the return of French imports and exports, and other foreign commercial returns, (4) the mineral statistics, (5) a return of the Minister of Finance of the tonnage and voyages of vessels upon navigable rivers, (6) colonial statistics, (7) statistics of friendly societies, which through the encouragement of the government have grown up everywhere lately as if by enchantment, (8) criminal statistics (since 1825), (9) the judicial statistics of the civil courts, (10) prison statistics. Among the occasional publications M. Legoyt named the returns of births, deaths, and marriages, as well as the census; which have latterly been greatly extended and improved. The results of the census of 1856 will be published early in 1858. A new series of agricultural statistics is in the press, and will show the progress of agriculture since 1840. The statistics of insanity 1851–3 will speedily appear; so will returns of the charitable institutions, and their results. The railway statistics have been published on the plan laid down in the Paris program. To Count Dubois, who was present, M. Legoyt gave the credit for this admirable work. The valuable educational return is unfortunately only published at rare intervals. The great map of France by the *Corps Impériale d'Etat Major* is nearly completed; reduced lithographic copies will soon be published. The statistics of the charitable institutions, by M. Davenne, as well as the celebrated work on the industrial statistics of the capital, by M. Horace Say, are full of interest, and have a semi-official character.

"J'espère," M. Legoyt concluded, "que vous y aurez trouvé la preuve que l'intérêt scientifique occupe au moins une part égale, si ce n'est supérieure, à l'interêt administratif, dans ces enquêtes si nombreuses, si variées. Je crois d'ailleurs ne rappeler qu'un fait généralement admis, en disant que la France ne s'isole jamais dans ses travaux; qu'elle n'y cherche jamais une satisfaction exclusive à des besoins purement nationaux. Je crois, au contraire, qu'il est de la mission providentielle de mon pays d'embrasser toujours le plus vaste horizon possible, et de mettre sans cesse son activité, son intelligence, son ardente initiative au service des intérêts generaux de l'humanité."* (Applause).

The Scandinavians are by nature statisticians. Sweden has undoubtedly taken the lead of all other countries in its official statistics, which date from the middle of the last century. The tables have from the first been clear and well arranged, the facts well selected. Improvements, however, are required by the progress of statistical science; and the Swedish government has shown every disposition to maintain its position, by establishing a new statistical office on a liberal footing, at the head of which Dr. BERG is placed. The report of the population returns of 1851–5, founded on the old basis, is in several respects new, and shows that Dr. Berg understands and is able to maintain the statistical fame of Sweden; which supplied Dr. Price with data for the construction of life tables at a time when England and France were entirely destitute of such materials. The report on the cholera, the extension of meteorological stations along the telegraph lines, the geological survey at the expense of the state are also noteworthy in Sweden.

Denmark and Norway, like Sweden, have able statists. Privy councillor DAVID, of Denmark, stated that the results of the census of 1855,

* M. Legoyt has published his statement, of which I have availed myself in this analysis. For the statements of the other official Delegates, I have relied on the reports in the *Wiener Zeitung*, which though brief are, I believe, substantially correct.

and the commercial and shipping statistics of 1854 would speedily be published; the latter would exhibit the destinations* of vessels, which had so often been desired. The learned Danish statist exhibited a means of expressing the density of population by means of curves.

Dr. ENGEL, the representative of Saxony, has placed the official statistics of that country among the first in Germany; but he unfortunately made no report of the recent progress of Saxon statistics.

Ministerial Councillor DIETZ reported briefly on the state of statistics in the Grand Duchy of Baden, and the encouragements to their study.

Bavaria, by its publications under the direction of State Councillor BARON HERMANN, still maintains in statistics a distinguished place in Germany. It has a grand map of the kingdom in 100 sheets, and a reduced topographical map of 15 sheets, Every proprietor can have for a small sum any of the 26,000 field maps. Among the most interesting recent publications of Bavaria, Baron Hermann enumerated the reports on charities; on the properties of public institutions and communes; on criminal and police statistics (1849–55); on the post offices, railroads, steam navigation; on mines, manufactures, and salt works.

The President BARON CZŒRNIG concluded these communications by a luminous exposition of the recent progress of statistics in Austria. The question of the nomenclature of fatal diseases was discussed in Paris. The Minister of the Interior referred the nomenclature to the Vienna College of Physicians, who approved of its principles. It figured in the program and would be reported on by the first section. The railway accidents of 1856 are already compiled on the plan laid down at Paris; so are also the statistics of the roads of Carinthia. Since 1853 the reports of the state railways have been most judiciously planned and most comprehensive: they have been applied for by other states. Under actual circumstances it has been held that agricultural statistics could be most satisfactorily collected through the agency of the agricultural societies, which exist in almost all the crown provinces. The Minister of the Interior has taken active steps in the matter, and in consequence many of the societies are already at work. I may cite for instance the returns of Bohemia, which are under collection by 2000 delegates in every part of that kingdom. Similar returns have already been collected in Styria and in Moravia. M. Fleury in an elaborate report lays it down, that in order to render the foreign trade returns really international, four things are necessary. (1.) The publication must immediately follow the close of each period. The Austrian Government has endeavoured to give effect to this principle: within *six weeks* of the end of the year the quantities and values of all exports and imports are published. This is not an easy matter in a monarchy which has to employ six hundred custom-houses on its long boundary line extending from the Bukowina to Lombardy. Each office makes monthly returns to the statistical department where they are grouped and published monthly, with a summary at the end of the year. A more elaborate report showing the countries from and to which goods proceed, with comparisons between the returns of past periods, appears every year within twelve months of its close.

(2.) The annual returns should all date from January 1st. The Austrian returns did date from November 1st, which is the beginning of the official year; but in compliance with the vote of the Paris Congress, the returns of 1855 are for that year, and will continue to be for the civil years dating from January 1st.

(3.) The same weights and measures should be used to express quantities. The Austrian Customs are now levied under the same laws as

**frachtfahrt.* The return which appears to be here referred to is intended to show the countries from which vessels arrive and to which they are bound.

those of the Zollverein, and the pound weight in use is the half-*kilogram*. So that the metrical system is recognized in Austria.

(4.) A general summary showing the commerce of state with state should accompany the report. Such a *resumé* is found in the Austrian report.

The subject of judicial statistics is before one of the sections. I merely remark that the formulary for civil cases is completed; it is most comprehensive. The form for criminal statistics, with additions and improvements is in readiness. The judicial registry of criminals and of their crimes in their parishes, with a view to the distinction of recommittals is in operation in Austria as well as in France; and negotiations are in progress to procure the necessary interchanges with France and the German states. The forms in use at lock-up houses and prisons have been improved, so that they show the period of arrest and imprisonment in conformity with the recommendations of the Paris Congress. A return has been called for by the Minister of Commerce of the savings banks and insurance societies in the whole empire.

The statistics of the city of Paris are well known. They are models. The common council of the city of Vienna, to show how highly it appreciates the Congress, and how much it is gratified with its meeting here, determined to undertake a work of the same character; the first part will give the members an idea of the undertaking which the municipality has entered on, and has placed under the guidance of the Burgomaster. When complete it will give as exact an idea of our city as we can at present furnish.

I come now to the last part which occupied the Congress in Paris. I mean the establishment of a central statistical commission in each state. Though this point may not have attracted the greatest attention, its importance becomes every day more evident, whether we consider the difficulties inherent in statistical inquiries, or the practical bearing of their results on the measures of governments. The conviction must ere long be universal, that without the establishment of a central commission or some such institution, the national statistics will reach a point at which they will remain stationary. And, Gentlemen, to stand still, is to retrograde. (Und meine Herren, stationär bleiben ist Rückschritt).

The half of this institution has existed, as far as Austria is concerned, since 1840 in our statistical office; which is so organized that it embraces all branches of the administration, and if all branches have not yet been dealt with, this is due to the inadequacy of the force at our disposal. But it cannot undertake the second and far weightier part of statistical operation. And if statistics are to obtain that influence which they merit in the Government; if they are to draw strength from the practical life of the Government, and from the life of the people; then must statistics enter into integral union with the Government. But a central commission, in which the several branches of the administration are represented, is the sole practical means of rendering this union durable and fruitful. So in Austria the way to the establishment of a central statistical commission is opened, but the final decision has not yet been taken.

Allow me to mention certain measures which also show the estimation in which the Austrian Government holds the Congress. Three ministers have undertaken important works, which, without the stimulus of this meeting in Vienna would probably never have been begun, would not have been begun so soon, or would have been carried out on plans far less comprehensive.

I take first the Home Office. There is probably no operation which will influence the national economy more than the disburthening the land in Austria, the disencumbrance of the soil in so large a portion of Central Europe, where now entirely new principles prevail in commerce and in agriculture. If it is important to ascertain the nature of the incumbrances

of the land, it is also difficult, and indeed next to impossible for anybody but this special department to comprehend all its intricate details. We must thank the Minister therefore for the work, of which you have received the first part, and of which the second will shortly appear. A most comprehensive work on the statistics of companies and societies of every kind in Austria has been prepared by our honourable colleague Professor Von Stubenrauch. A third work on the literary statistics of Austria has already been brought under your notice.

The Finance Minister has also, out of the rich archives of his office, placed before you a mass of valuable documents, which I hesitate not to say, are the most perfect of the kind that have ever appeared. I am not aware that in reference to the finance and the national economy of any state, such detailed information has ever yet been published. You can only understand the full value of this work when it is in print, and you receive the copy which I can venture to promise shall be placed in the hands of every member of the Congress. (Applause).

The Minister of Justice has also directed the criminal statistics of the year 1856 to be compiled and printed for your use.

His Excellency the Minister of the Interior has been pleased to declare that when the first section has reported on the returns of the causes of death, and the Congress has come to a decision, a law shall be immediately promulgated carrying into effect a measure based on that decision (great applause). It is I believe, gentlemen, the first time that one of the results of your labours has been carried into immediate effect in a great and powerful State.

His Excellency the Minister of Justice also announces his intention, if the form for criminal returns receives your sanction, to submit it to His Majesty as the basis of the regulations under which the returns are to be compiled.

I will now pass rapidly in review the works upon which the Statistical Department has been engaged during the two last years. I have first to announce to you the completion,—or, at least, the partial completion,—of a work which has been 16 years in hand; it is the ethnographical map of the monarchy, with a commentary in three quarto volumes, lying on the table.* The map is complete, and is published in two forms. The commentary embraces the eastern lands and the Archduchy of Austria. The German portions of the State are nearly completed. The Southern and the Northern Selavonic States stand over for the present.

To this a work is attached for which I bespeak your attention; as I know you will all take an interest in the progress of this great State, in the midst of which you are assembled. The work, to which I have given the title "*Neugestaltung von Oesterreich*" (Reforms,—or, rather, the New-formation,—of Austria), constitutes an integral part of the Ethnography, but will appear also in a separate volume. Its object is to show in a compressed form all the great reforms, mightily working in the life of the people, as well as in the organization of the State of this kingdom, from the year 1848 down to the present day; also, where it is possible, to exhibit the result of these reforms in Statistical Tables.

I can now only notice the continuation of the great series of tabular returns,—of which *nine* parts are completed,—in which the returns of schools and educational institutions have been subjected to an entire revision. The map of the Danube is on the table, so are several numbers of our statistical memoirs, containing a complete account of the iron manufactures of Carinthia and Carniola, a commencement of the industrial statistics of Austria, with maps and other matters, which, as they are before you, I will not enumerate, for I have already occupied too much of your time.

* "Ethnographie der Oesterreichischen Monarchie" von Karl Freiherrn von Czœrnig. *Wien*, 1857.

The proofs which the able president's speech contained of the activity of the Imperial Government in carrying on statistical research, and in promoting the objects of the Congress, elicited loud and long continued applause.

In any European scientific association Italy should naturally hold a high place. The learned Professor Nardi of Pavia and the Chevalier Zuccagni Orlandini of Tuscany represented Italy at the Congress. Bertini of Turin, who represented Sardinia in Brussels and Paris, is dead: he was a learned, zealous, sincere, honest man. His place was not supplied by any other representative from a State which has published a valuable series of official statistics.

The absence of the Chevalier Dieterici, the official delegate who represented Prussia at previous Congresses, was greatly regretted, as it deprived the Congress of one of its most estimable members, and left a country which has contributed most essentially to the extension of statistics, without a representative. Professor Schubert and Mr. Otto Hübner of Prussia took an active part in the proceedings.

Count Ribaldo said a few words about the statistics of Chili; and expressed a hope that the Government of that country may be invited to send a representative to the next Congress.

The absence of a representative from the United States of America was remarked and regretted, as some questions in science, particularly in relation to jurisprudence, might be elucidated by the statistics of that country.

It was recommended in the course of the proceedings that the following questions should figure in the program of the next Congress:

(1.) The Statistics of Literature.
(2.) The Statistics of Agriculture and Forest-culture.
(3.) The Statistics of Banks and Credit Institutions.

And an amendment was moved by Privy Councillor Dr. Engel, on a motion of Professor Wolowski, to the effect that the official delegates to the next Congress should constitute a special commission, out of which a committee should be named to draw up a report to be read with the oral statements of the several delegates relative to the execution of the recommendations of the previous Congress. This amendment was carried.

Proceedings of Committees.

The work of the Congress was distributed among six committees, which sat in the mornings, and reported successively to the Congress in its general sittings.

The absence of Mr. Fonblanque was here sensibly felt, as I could not attend the meetings of all the committees and make the necessary preparations for the general sittings of the Congress. Mr. Samuel Brown, the delegate of the Statistical Society, rendered me most important assistance; and Mr. Nassau Senior, who happened to be in Vienna, joined and assisted in the committees.

His Excellency the Chevalier von Toggenburg, Minister of Industry, Commerce, and Public Works was president of the preliminary commission.

Of the Congress as definitively organized, Baron Czœrnig was chosen President; the Official Delegates were elected Vice Presidents; Dr. Ficker and M. Louis Debrauz were secretaries.

Section I.—Statistics of Mortality.

Presidents: Dr. Theodore Helm, Medical Councillor, Director of the General Hospital, Vienna; Dr. William Farr. *Secretary:* Dr. Maurice Haller.

This section discussed in detail the measures necessary to secure accurate returns of the causes of death. It revised the nomenclature,

which is substantially the same as that which has been in use in England for some years. It came to no decision on the question of classification, except that it should be for the present left in the hands of the Statistical Departments. The Section decided :—

(1.) That the cause of every death should be investigated, and that it should be returned by the medical attendant. In Austria the medical attendant is bound by law to return the cause of every death which has happened in his practice ; and the body is inspected by a sanitary officer (todtenbeschauer).

(2.) Where no such officer exists, the Section laid it down that in the interests of sanitary police and of justice, it should be ascertained through medical agency, if possible, whether death had actually occurred from natural causes, or otherwise ; and where the person deceased had not been attended by a medical man, the cause of death should be especially investigated by the sanitary inspector, or a person appointed for the purpose.

(3.) That the several States should adopt the forms of certificate appended to the report.

(4.) That the above measures would be illusory, unless in each State a special medical and statistical department were created for the classification, verification, and discussion of the facts in periodical reports.

The three first decisions of the Section were adopted by the Congress ; the fourth, at the suggestion of MM. Legoyt, Farr, and Stubenrauch, and after some remarks by MM. Hopf, Varrentrapp, and Helm, was modified : it assumed this form—that the materials collected in each State should undergo revision by a medical officer specially appointed, and be by him arranged and discussed in reference to their bearings on statistics, medicine, and the public health.

Forms for statistics of societies and institutions for the benefit and relief of the sick were proposed by Dr. Helm—the excellent President of the Section—and by Dr. Stubenrauch. Dr. Seligmann, who is acquainted with English scientific literature, made some excellent general remarks on the statistics of the infirm, and on the statistics of epidemics. Dr. Riedel discussed the statistics of lunatic asylums. Several of the forms which they proposed were approved. I must refer to the official report for details.

II. *The Section of Judicial Statistics* adopted, with some slight modifications, forms of criminal returns which had been prepared by the Austrian Commission. The Austrian Government was requested to put itself in communication with the Governments of other countries, in order to obtain the information necessary to enable the next Congress to discuss and settle forms for the statistics of the civil courts. The Chevalier Hye inserted an interesting note on judicial statistics in the program ; Baron Czœrnig, in another note, ably discussed the statistics of the actual distribution of real property and its charges, as well as of the annual changes in its possession and its burthens. The administration of justice on one uniform system in the various provinces of Austria was carried out in 1856 ; and the judicial statistics of that year were laid before the Congress. Professor Wolowski, of Paris, read the highly interesting report of this committee on the subdivisions of landed property, —its burthens,—and their changes.

III. *Section for Financial Statistics. President:* RITTER VON HOCK. *Vice-Presidents :* Governmental Councillor, SCHUBERT of Prussia ; M. CABANSKY, Secretary to the Imperial Academy of St. Petersburgh. *Secretaries:* Dr. OTTO HÜBNER, of Berlin ; M. BUCHATSCHEK, of Vienna.

An able clear note by the President on this great question appeared in the program ; with a classification of the various items of income and expenditure. Besides these items a classified tabular view of the public

property and debt, at the beginning and at the end of the year, was declared to be indispensable in the program.

The difficulties of accurate financial statements were discussed in the Section; and the illusions and imperfections of nearly all the current financial statements were discussed with a view to future amendments.

Baron Hermann, of Bavaria, pointed out, in an acute and comprehensive statement, the numerous latent expenses which never figured in the budgets of states. Thus, under the conscription system men are compelled to serve for less than the market price of their labour; which is indicated by the sum required to obtain a substitute. Then consider the amount of taxation which the consumers pay under the various vicious systems of protection.

The report and the forms of this Section deserve to be carefully studied.

IV. *Section. Statistics of Industry.*—Baron Czernig was the President of this Section. He wrote the comprehensive introduction to the subject in the program, embodying the decisions of a preliminary committee, which consisted among others of Baron Czœrnig, the President and the Secretary of the Vienna Chamber of Commerce, Professor Jonak, and several eminent manufacturers.

The classification in *eight groups and thirty-four classes* of industrial products appears to be practical and well-considered; it is treated in the first part of the notice. In the second part of the paper the means are discussed of determining by a general method the quantity and the value of the industrial products of each class. The method described was tried twelve years ago in Austria; and the results were afterwards confirmed by exact inquiries for fiscal purposes. The first part of a new inquiry, conducted on the same principles, is published. The third point had reference to industrial maps, of which the Austrian Statistical Department exhibited specimens at the Universal Exhibition in Paris. The program contained also a classification of the raw materials of industry into three groups, seventeen classes, and several subordinate sections. This part of the classification, which appears to be excellent, was, as it appears to me, on inadequate grounds, not passed by the Section.

M. Engel and M. Visschers were the reporters of the Fourth Section.

V. *Section. Statistics of Education.*—The introduction to the proposed comprehensive form was drawn up by Dr. Springer. The sectional report proposed a few amendments, and a condensation of the original proposals. It was written by Dr. Ficker and Professor Nardi. The returns will furnish much valuable information; but the classification may be further improved by a separation of the facts which can be expressed in figures, and recorded in Tables, from the rest of the required information.

VI. *Section. Connection of Statistics with the Natural Sciences: Ethnographical Statistics.*—His Excellency Baron Baumgartner was the President of this Section, which comprehended among its members some of the most distinguished men of science in Austria, such as Hauslab, Ettingshausen, Kreil, Simony, Unger, Fitzinger, Hauer, and Fritsch, besides M. Quetelet and other foreign members. The work of this Section was in the hands of masters; it was new, and it was full of interest. It enumerated in a classification: (1) The elements with which the natural sciences must furnish statistics to enable that science to represent in the most complete form the various manifestations of social life. I will give here the definition of statistics—so often attempted—by Baron Baumgartner: "Statistics," he says, "embraces the facts having relation to social life, and deduces from them a representation of the condition of a given State; or it compares the analogous political forces of different communities. The facts of which the statistician has need are drawn from the observation either of nature and its forces in action, or of

human action." Baron Hauslab happily adds, "It is a characteristic of statistics that it deals with measures, numbers, comparisons. It may be safely said, that where there are no ratios there is no statistics." (Ohne verhältnisszahlen, könnte man sagen, gibt es keine statistik). He discusses the applications of cartography and of graphic representation to statistical purposes with much ingenuity and method. Baron Czœrnig treats of ethnography in its statistical bearings.

PROCEEDINGS *at the* LAST MEETING.

The business of the Committees was brought to a satisfactory close by their reports. The only thing to regret in the arrangements was the late delivery of the program, which was placed in the hands of the members on their arrival in Vienna. By way of compensation, the program was ably drawn up by the members of the Austrian Commission. The principal subject (causes of death) with which the first section dealt, had been discussed before, and had been practically illustrated in England. The other questions were not only discussed in the program by experienced men, but were exemplified by works which the Austrian Government had undertaken and laid before the Congress in a form more or less complete. The notices and the works were substantial contributions to statistical science. The program was not a mere proposal, but a discussion of the general applicability of principles on which great statistical operations in Austria had been conducted.

The first meeting of the Statistical Congress was held in Brussels under the auspices of the Belgian Government. Upon the invitation of the French Government the second Congress was held in Paris under the Presidency of one of the Imperial Ministers. Vienna, the seat of the Austrian empire, had been visited; and here a general feeling prevailed at the close of the proceedings in favour of holding the next meeting in London. Mr. Fonblanque and I had been authorized by the President of the Board of Trade—Lord Stanley of Alderley—to express, if the Congress thought it desirable to meet in London, the readiness of Her Majesty's Government to receive them in the year 1859, the meetings being biennial; at the close of the proceedings on Saturday accordingly I gave the intimation, which was very favourably received. The subjoined extract from the official report of the proceedings shows precisely what took place in reference to this matter:

EXTRAIT du procés verbal de la Cinquième Séance du Troisième Congrès International de Statistique. Samedi, ce 5 Septembre 1857.

M. William Farr, délégué du Gouvernement Anglais, prend la parole en ces termes, "Monsieur le Président, Il nous reste à décider de quelle manière notre quatrième session sera organisée. À ce sujet j'ai une proposition à faire à l'assemblée. Elle est à peu près la même que celle qu'a voté le Congrès de Paris. Elle est ainsi conçue: 'Le Congrès est invité à décider, que la commission Autrichienne d'organisation sera chargée, comme fut la commission Française en 1855, de déterminer dans quel pays et à quel époque se tiendra la quatrième session du Congrès International de Statistique.'"

Le Président met aux voix la proposition de M. William Farr; elle est adoptée à l'unanimité.

M. William Farr, prenant de nouveau la parole, ajoute: "Ma proposition étant adoptée, j'ajouterai que M. Fonblanque et moi nous sommes chargés de déclarer, que si la commission Autrichienne décide qu'il est dans l'intérêt de la science que le Congrès tienne sa prochaine session à Londres notre Gouvernement veut bien le recevoir.

"Permettez moi d'y ajouter quelques mots de ma part. Je ne vous dirai pas que si vous venez à Londres la réception qui vous sera faite, sera aussi brillante qu'elle a été dans les villes impériales de Paris et de Vienne, *mais j'ose* dire qu'elle sera aussi cordiale (très bien!). L'Angleterre est

hospitalière. Nos amis MM. Quetelet et Visschers vous diront que la première idée de notre Congrès, inauguré d'abord à Bruxelles, a pris naissance à l'Exposition internationale qui se tenait à Londres en 1851. Croyez bien que la statistique a encore dans cette ville des amis dont l'amour pour cette science et pour ceux qui la cultivent n'est pas refroidi. Londres est un peu loin de Vienne, et elle n'est pas si centrale quant à l'Europe que Paris, mais, messieurs, il faut bien que le Congrès et la statistique élargissent leurs bornes, et s'étendent au monde entier.

"Sur nos îles occidentales, mises en avant dans l'océan, des représentans des divers États de l'Amérique et des Colonies lointaines peuvent facilement se joindre à nous. Mais, dit-on, l'Angleterre est séparée du reste de l'Europe. Eh bien, messieurs, dans des temps déjà reculés, les Italiens, les Français, les Allemands, les peuples du Nord n'ont pas craint de passer les mers, et de fonder des colonies en Angleterre. Venez donc, messieurs, en Angleterre voir les enfants de vos ancêtres (applaudissemens). Et aux races diverses dont nous n'avons pas de représentans en Angleterre, je dirai, Venez nous voir en frères (très bien!); vous êtes certains de trouver l'accueil le plus cordial (très bien! très bien!)"

Le Président Baron de Czœrnig.—"Je ne manquerai pas de porter à la connaissance de la commission organisatrice la proposition et le désir exprimés par M. William Farr; et je suis certain que l'accueil que l'une et l'autre ont déjà reçu dans cette enceinte aura de l'écho parmi les membres de la commission internationale."

M. Quetelet then moved votes of thanks to His Imperial Majesty for the gracious reception which he had deigned to give the Congress in Vienna; to His Majesty's Ministers, and particularly to His Excellency Ritter von Toggenburg, Minister of Commerce; and, finally, to the President, Baron Czœrnig, for the careful and impartial manner in which he had conducted the proceedings.

M. Visschers expressed the thanks of the foreign members for the reception which they had received in Vienna. Two languages had been employed with perfect ease, and without fatigue to any of the members.

After three cheers for the Emperor the third meeting of the Congress was dissolved.

Some Indirect Results *of the* Congress.

Without having for their direct object the promotion of peace or commercial advantages of any kind, the Congresses in Brussels, Vienna, and Paris have not only contributed to the progress of statistical inquiry, but have indirectly produced some beneficial results. Delegates from nearly every state of Europe have been brought together to discuss measures for carrying on inquiries by which their respective countries may be enabled to contribute most effectually to social science, and thus, as nations, become better known to themselves and to the rest of the world. The effect of this must be salutary; for the more people know of each other the more intimately they grow connected in interest and affection; ignorance being undoubtedly the main cause of the prejudices, the hostilities, and the isolation of civilized nations. The Congress, in the spirit illustrated at Vienna, not only tends to increase the friendly relations of governments with each other, but it engages them more or less in the promotion of a great international work,—the completion of the statistics of Europe.

The good effects of the union of the various countries of Europe in promoting a common object were seen at the great Exhibition of 1851; and they have not yet subsided on the continent. "Nobody," the Prince Consort then happily remarked, "who has paid any attention to the peculiar features of our present era will doubt for a moment that we are living at a period of most wonderful transition, which tends rapidly to accomplish that great end, to which, indeed, all history points, the realization of the unity of mankind. Not a unity which breaks down the limits and levels

the peculiar characteristics of the different nations of the earth; but rather a unity the result and product of those very national varieties and antagonistic qualities." *

Austrian Hospitality.

After the business of the Congress was over the members were carried along the Vienna and Trieste railway by Neustadt to the Semmering, one of the greatest engineering works in Austria. The train ascends on a rising serpentine line over viaducts, and through many tunnels nearly up to the top of one of the Alps, when it plunges into a long tunnel opening over a valley of Styria on its way to Trieste. The traffic of Trieste is thus put in direct communication with Vienna and the Danube. This railway is also a military road, by which an Austrian army can now be speedily carried into Italy, and marched into Lombardy. At the entrance of the tunnel refreshments were spread under tents. After enjoying the views of the Alps around the Schneeberg and of the fine country extending to Vienna, the members were conveyed back to that city. On Monday the official delegates, with a few of the private members, had the honor to be presented by the Minister of Commerce to His Majesty the Emperor; who was pleased to express his pleasure at receiving the Congress in Vienna, and his approbation of their labors generally. He then in passing round addressed a few friendly words to each of the delegates. The principal foreign members were honored with invitations to dine with His Excellency the Minister of Commerce on Saturday or Monday. Prince Sapieha, who is well known, and is well acquainted with England, was one of the guests. The hospitality of Austria was not exhausted, for on Tuesday the members of the Congress were borne by a fine steamer of the Danube company (capital £3,000,000) down the magnificent river to Pressburg, in Hungary; where the members had been invited and were hospitably entertained by the mayor. Here, among other matters upon the tables, were labelled specimens of all the finest Hungarian wines; which might, I think, compete with any of the other wines in the English market. Besides Tokay there are several wines, cheap in the country, of very fine quality. Hungarian cattle, after having been driven to Vienna, are conveyed by railway to Hamburgh, where some are slaughtered for salting, and some are sent to England. Other commodities of equal value may probably now be transported from Hungary, with a profit, over the same route.

Baron Czœrnig undertook the management of the affairs of the Congress; and as he is an able administrator, or what in England would be called "a good man of business," the arrangements were admirable. He not only presided in the chair to the general satisfaction, but rendered the foreign members many friendly offices, and by his entire conduct won their esteem.

His Excellency, Sir Hamilton Seymour, in the most obliging manner, rendered me all the assistance which I required.

I have the honor to be,
Sir,
Your very faithful servant,
WILLIAM FARR.

General Register Office,
December 1857.

To
The Registrar-General.

* Address at the Mansion House, March 21st, 1850, in "Addresses delivered on different Public Occasions by His Royal Highness the Prince Albert;" published by the Society of Arts, 1857.

[The following Index furnishes a reference to the *Number* of each DISTRICT in the topographical arrangement adopted in the Tables of Abstracts contained in the Report, the numbers running consecutively from 1 to 623.* In forming the alphabetical arrangement the principle is adopted of placing compound names in the order in which they are pronounced: thus, East Ashford will be found under the letter E, and *not* under A, as Ashford, East.]

Aberayron, 596.
Abergavenny, 578.
Aberystwith, 597.
Abingdon, 123.
Alcester, 405.
Alderbury, 263.
Alnwick, 559.
Alresford, 113.
Alston, 564.
Alton, 114.
Altrincham, 454.
Alverstoke, 97.
Amersham, 148.
Amesbury, 262.
Ampthill, 181.
Andover, 118.
Anglesey, 623.
Ashborne, 447.
Ashby-de-la-Zouch, 414.
Ashton-under-Lyne, 474.
Askrigg, 537.
Aston, 395.
Atcham, 359.
Atherstone, 397.
Auckland, 542.
Axbridge, 324.
Axminster, 279.
Aylesbury, 151.
Aylsham, 232.

Bakewell, 449.
Bala, 616.
Banbury, 163.
Bangor, 621.
Barnet, 136.
Barnsley, 505.
Barnstaple, 295.
Barrow-on-Soar, 416.
Barton-upon-Irwell, 470.
Basford, 438.
Basingstoke, 116.
Bath, 326.
Battle, 77.
Beaminster, 277.
Bedale, 535.
Bedford, 179.
Bedminster, 328.
Belford, 560.
Bellingham, 557.
Belper, 446.
Berkhampstead, 147.
Bermondsey, 28.
Berwick, 561.
Bethnal Green, 21.
Beverley, 518.
Bicester, 159.
Bideford, 297.
Biggleswade, 180.
Billericay, 199.
Billesdon, 410.
Bingham, 443.
Birmingham, 394.
Bishop Stortford, 139.
Blaby, 411.
Blackburn, 480.
Blandford, 270.
Blean, 66.
Blofield, 237.
Blything, 225.
Bodmin, 304.
Bolton, 468.
Bootle, 572.
Bosmere, 220.
Boston, 425.
Bourn, 422.
Brackley, 164.
Bradfield, 126.
Bradford (Wilts.), 258.
Bradford (York.), 499.
Braintree, 208.
Brampton, 566.
Brecknock, 600.
Brentford, 134.
Bridge, 64.
Bridgend, 583.
Bridgnorth, 356.
Bridgwater, 316.
Bridlington, 524.
Bridport, 278.
Brighton, 85.
Bristol, 329.
Brixworth, 170.
Bromley, 49.
Bromsgrove, 392.
Bromyard, 350.
Buckingham, 154.
Builth, 599.
Burnley, 478.
Burton-upon-Trent, 375.
Bury, 469.
Bury St. Edmunds, 215.

Caistor, 432.
Calne, 254.
Camberwell, 33.
Cambridge, 187.
Camelford, 300.
Canterbury, 65.
Cardiff, 581.
Cardigan, 593.
Carlisle, 568.
Carmarthen, 589.
Carnarvon, 620.
Castle Ward, 554.
Catherington, 111.
Caxton, 185.
Chapel-en-le-Frith, 450.
Chard, 318.
Cheadle, 373.
Chelmsford, 200.
Chelsea, 2.
Cheltenham, 344.
Chepstow, 576.
Chertsey, 38.
Chesterfield, 448.
Chester-le-Street, 548.
Chesterton, 186.
Chichester, 92.
Chippenham, 253.
Chipping Norton, 162.
Chipping Sodbury, 331.
Chorley, 481.
Chorlton, 471.
Christchurch, 101.
Church Stretton, 354.
Cirencester, 340.
Cleobury Mortimer, 355.
Clerkenwell, 15.
Clifton, 330.
Clitheroe, 479.
Clun, 353.
Clutton, 325.
Cockermouth, 570.
Colchester, 204.
Congleton, 457.
Conway, 622.
Cookham, 129.
Corwen, 615.
Cosford, 213.
Coventry, 400.
Cranbrook, 60.
Crediton, 292.
Crickhowell, 601.
Cricklade, 251.
Croydon, 46.
Cuckfield, 83.

Darlington, 540.
Dartford, 50.
Daventry, 169.

* Thus, the number of Marriages in the Aberayron District may at once be ascertained by referring, in the "*Abstract of Marriages*," to the District numbered 596 (see page 24); and in like manner the number of Births and Deaths, of Deaths at different Ages, &c. will be found by referring to the same district number in the appropriate Tables.

Depwade, 239.
Derby, 445.
Devizes, 256.
Dewsbury, 502.
Docking, 244.
Dolgelly, 617.
Doncaster, 510.
Dorchester, 275.
Dorking, 43.
Dover, 72.
Downham, 247.
Driffield, 523.
Droitwich, 391.
Droxford, 110.
Dudley, 382.
Dulverton, 313 *b*.
Dunmow 209.
Durham, 545.
Dursley, 333.

Easington, 546.
Easingwold, 527.
East Ashford, 63.
Eastbourne, 78.
East Grinstead, 82.
Easthampstead, 130.
East London, 17.
East Retford, 435.
Eastry, 71.
East Stonehouse, 288.
East Ward, 573.
Ecclesall Bierlow, 507.
Edmonton, 137.
Elham, 73.
Ellesmere, 362.
Ely, 190.
Epping, 195.
Epsom, 37.
Erpingham, 231.
Eton, 149.
Evesham, 389.
Exeter, 282.

Falmouth, 308.
Fareham, 98.
Faringdon, 122.
Farnborough, 41.
Farnham, 40.
Faversham, 67.
Festiniog, 618.
Flegg, 229.
Foleshill, 399.
Fordingbridge, 103.
Forehoe, 235.
Freebridge Lynn, 245.
Frome, 321.
Fylde, 483.

Gainsborough, 434.
Garstang, 484.
Gateshead, 551.
Glanford Brigg, 433.
Glendale, 562.
Gloucester, 336.
Godstone, 45.
Goole, 512.
Grantham, 427.
Gravesend, 51.
Great Boughton (Chester), 459.
Great Ouseburn, 492 *a*.
Greenwich, 35.
Guildford, 39.
Guiltcross, 240.
Guisbrough, 532.

Hackney, 11.
Hailsham, 79.
Halifax, 498.
Halstead, 207.
Haltwhistle, 556.
Hambledon, 42.
Hampstead, 8.
Hardingstone, 167.
Hartismere, 218.
Hartley Wintney, 115.
Haslingden, 477.
Hastings, 76.
Hatfield, 143.
Havant, 95.
Haverfordwest, 592.
Hay, 602.
Hayfield, 451.
Headington, 157.
Helmsley, 529.
Helston, 309.
Hemel Hempstead, 146.
Hemsworth, 504 *b*.
Hendon, 135.
Henley, 155.
Henstead, 236.
Hereford, 348.
Hertford, 142.
Hexham, 555.
Highworth, 250.
Hinckley, 412.
Hitchin, 141.
Holbeach, 424.
Holborn, 14.
Hollingbourn, 59.
Holsworthy, 298.
Holywell, 610.
Honiton, 280.
Hoo, 53.
Horncastle, 429.
Horsham, 87.
Houghton-le-Spring, 547.
Howden, 517.
Hoxne, 219.
Huddersfield, 497.
Hull, 520.
Hungerford, 121.
Hunslet, 500.
Huntingdon, 176.

Ipswich, 222.
Isle of Wight, 99.
Islington, 10.

Keighley, 494.
Kendal, 575.
Kensington, 1.
Kettering, 172.
Keynsham, 327.
Kidderminster, 384.
Kingsbridge, 285.
Kingsclere, 119.
Kings Lynn, 246.
Kings Norton, 393.
Kingston, 47.
Knaresborough, 492 *b*.
Knighton, 604.

Lambeth, 31.
Lampeter, 595.
Lancaster, 485.
Langport, 317.
Launceston, 301.
Ledbury, 346.
Leeds, 501.
Leek, 372.
Leicester, 417.
Leigh, 467.
Leighton Buzzard, 183.
Leominster, 351.
Lewes, 84.
Lewisham, 36.
Lexden, 205.
Leyburn, 536.
Lichfield, 377.
Lincoln, 428.
Linton, 188.
Liskeard, 303.
Liverpool, 461.
Llandilofawr, 588.
Llandovery, 587.
Llanelly, 586.
Llanfyllin, 609.
Llanrwst, 614.
Loddon, 238.
London City, 19.
Longtown, 567.
Loughborough, 415.
Louth, 431.
Ludlow, 352.
Luton, 184.
Lutterworth, 408.
Lymington, 100.

Macclesfield, 453.
Machynlleth, 606.
Madeley, 358.
Maidstone, 58.
Maldon, 202.
Malling, 55.
Malmsbury, 252.
Malton, 526.
Manchester, 473.
Mansfield, 437
Market Bosworth, 413.
Market Drayton, 364.
Market Harborough, 409.
Marlborough, 255.
Martley, 386.
Marylebone, 7.
Medway, 54.
Melksham, 257.
Melton Mowbray, 418.
Mere, 267.
Meriden, 396.
Merthyr Tydfil, 582.
Midhurst, 93.
Mildenhall, 216.
Milton, 68.
Mitford, 242.
Monmouth, 577.
Montgomery, 608.
Morpeth, 558.
Mutford, 227.

Nantwich, 458.
Narberth, 590.
Neath, 584.
Newark, 442.
Newbury, 120.
Newcastle-in-Emlyn, 594.
Newcastle-under-Lyme, 369.
Newcastle-upon-Tyne, 552.
Newent, 335.
New Forest, 104.
Newington, 30.
Newmarket, 189.
Newport (Monmouth), 580.
Newport (Salop), 366.
Newport Pagnell, 153.
Newton Abbot, 283.
Newtown, 607.
Northallerton, 534.
Northampton, 168.
North Aylesford, 52.
Northleach, 341.
Northwich, 456.
North Witchford, 191.
Norwich, 234.
Nottingham, 440.
Nuneaton, 398.

Oakham, 419.
Okehampton, 291.
Oldham, 475.
Ongar, 196.
Ormskirk, 464.
Orsett, 198.
Oswestry, 361.
Otley, 493.
Oundle, 174.
Oxford, 158.

Pancras, 9.
Pateley Bridge, 490.
Patrington, 521.
Pembroke, 591.
Penkridge, 378.
Penrith, 565.
Penzance, 311.
Pershore, 390.
Peterborough, 175.
Petersfield, 112.
Petworth, 58.
Pewsey, 261.
Pickering, 530.
Plomesgate, 224.
Plymouth, 287.
Plympton St. Mary, 286.
Pocklington, 516.
Pontefract, 504 *a*.
Pontypool, 579.
Poole, 272.
Poplar, 25.
Portsea Island, 96.
Potterspury, 166.
Prescot, 463.
Presteigne, 603.
Preston, 482.
Pwllheli, 619.

Radford, 439.
Reading, 127.
Redruth, 310.
Reeth, 538.
Reigate, 44.
Rhayader, 605.
Richmond (Surrey), 48.
Richmond (York.), 539.
Ringwood, 102.
Ripon, 491.
Risbridge, 211.
Rochdale, 476.
Rochford, 201.
Romford, 197.
Romney Marsh, 74.
Romsey, 107.
Ross, 347.
Rothbury, 563.
Rotherham, 509.
Rotherhithe, 34.
Royston, 140.
Rugby, 401.
Runcorn, 455.
Ruthin, 612.
Rye, 75.

Saddleworth, 496.
Saffron Walden, 210.
St. Albans, 144.
St. Asaph, 613.
St. Austell, 306.
St. Columb, 305.
St. Faiths, 233.
St. George Hanover Sq., 3.
St. George-in-the-East, 23.
St. George Southwark, 29.
St. Germans, 302.
St. Giles, 12.
St. Ives, 177.
St. James Westminster, 6.
St. Luke, 16.
St. Martin-in-the-Fields, 5.
St. Neots, 178.
St. Olave, 27.
St. Saviour, 26.
St. Thomas, 281.
Salford, 472.
Salisbury, 264.
Samford, 221.
Scarborough, 525.
Scilly Islands, 312.
Sculcoates, 519.
Sedbergh, 487.
Selby, 513.
Settle, 488.
Sevenoaks, 56.
Shaftesbury, 268.
Shardlow, 444.
Sheffield, 508.
Sheppey, 69.
Shepton Mallet, 322.
Sherborne, 276.
Shiffnal, 357.
Shipston-on-Stour, 406.
Shoreditch, 20.
Shrewsbury, 360.
Skipton, 489.
Skirlaugh, 522.
Sleaford, 426.
Solihull, 402.
Southam, 407.
Southampton, 105.
South Molton, 294.
South Shields, 550.
South Stoneham, 106.
Southwell, 441.
Spalding, 423.
Spilsby, 430.
Stafford, 367.
Staines, 132.
Stamford, 421.
Stepney, 24.
Steyning, 86.
Stockbridge, 108.
Stockport, 452.
Stockton, 541.
Stoke Damerel, 289.
Stokesley, 533.
Stoke-upon-Trent, 371.
Stone, 368.
Stourbridge, 383.
Stow, 217.
Stow-on-the-Wold, 342.
Strand, 13.
Stratford-on-Avon, 404.
Stratton, 299.
Stroud, 338.
Sturminster, 269.
Sudbury, 212.
Sunderland, 549.
Swaffham, 248.
Swansea, 585.

Tadcaster, 514.
Tamworth, 376.
Taunton, 315.
Tavistock, 290.
Teesdale, 543.
Tenbury, 385.
Tendring, 203.
Tenterden, 61.
Tetbury, 339.
Tewkesbury, 345.
Thakeham, 89.
Thame, 156.
Thanet, 70.
Thetford, 249.
Thingoe, 214.
Thirsk, 528.
Thornbury, 332.
Thorne, 511.
Thrapston, 173.
Ticehurst, 80.
Tisbury, 266.
Tiverton, 293.
Todmorden, 495.
Torrington, 296
Totnes, 284.
Towcester, 165.
Tregaron, 598.
Truro, 307.
Tunbridge, 57.
Tunstead, 230.
Tynemouth, 553.

Uckfield, 81.
Ulverstone, 486.
Uppingham, 420.
Upton-on-Severn, 388.
Uttoxeter, 374.
Uxbridge, 133.

Wakefield, 503.
Wallingford, 125.
Walsall, 380.
Walsingham, 243.
Wandsworth, 32.
Wangford, 226.
Wantage, 124.
Ware, 138.
Wareham, 273.
Warminster, 260.
Warrington, 466.
Warwick, 403.
Watford, 145.
Wayland, 241.
Weardale, 544.
Wellingborough, 171.
Wellington (Salop), 365.
Wellington (Somerset), 314.
Wells, 323.
Wem, 363 *a*.
Weobly, 349.
West Ashford, 62.
Westbourne, 94.
West Bromwich, 381.
Westbury, 259.
Westbury-on-Severn, 334.
West Derby, 462.
West Ham, 194.
Westhampnett, 91.
West London, 18.
Westminster, 4.
West Ward, 574.
Wetherby, 492 *c*.
Weymouth, 274.
Wheatenhurst, 337.
Whitby, 531.
Whitchurch (Hants), 117.
Whitchurch (Salop), 363 *b*.
Whitechapel, 22.
Whitehaven, 571.
Whittlesey, 192.
Wigan, 465.
Wigton, 569.
Williton, 313 *a*.
Wilton, 265.
Wimborne, 271.
Wincanton, 320.
Winchcomb, 343.
Winchester, 109.
Windsor, 131.
Winslow, 152.
Wirral, 460.
Wisbeach, 193.
Witham, 206.
Witney, 161.
Woburn, 182.
Wokingham, 128.
Wolstanton, 370.
Wolverhampton, 379.
Woodbridge, 223.
Woodstock, 160.
Worcester, 387.
Worksop, 436.
Worthing, 90.
Wortley, 506.
Wrexham, 611.
Wycombe, 150.

Yarmouth, 228.
Yeovil, 319.
York, 515.

LONDON:
Printed by GEORGE E. EYRE and WILLIAM SPOTTISWOODE,
Printers to the Queen's most Excellent Majesty.
For Her Majesty's Stationery Office.

LANE MEDICAL LIBRARY

To avoid fine, this book should be returned on
or before the date last stamped below.

LANE MEDICAL LIBRARY
STANFORD UNIVERSITY
MEDICAL CENTER
STANFORD, CALIF. 94305